

FUGRO CONSULTANTS, INC.




HDR Engineering, Inc.
1020 NE Loop 410, Suite 400
San Antonio, TX 78209



PAVEMENT MANAGEMENT SERVICES UNIVERSAL CITY, TEXAS

CITY OF UNIVERSAL CITY
UNIVERSAL CITY, TEXAS



8613 Cross Park Drive
Austin, Texas 78754
Tel: 512-977-1800
Fax: 512-973-9565

City of Universal City
265 Kitty Hawk Rd.
Universal City, Texas 78148

Report No. 3208-1515
September 26, 2008

Attention: Mr. Randy Luensmann

**Pavement Management Services
Universal City, Texas**

The City of Universal City, through HDR, Inc., contracted with Fugro Consultants, Inc. to provide a pavement condition survey and develop a ten-year work plan for the City. Submitted herewith is the report of the pavement management services performed for Universal City, Texas. In brief, the report contains a description of field work, rating of each road surveyed, and ten-year work plan.

Fugro appreciates the opportunity to be of service to HDR and Universal City and looks forward to providing additional pavement management services in the future.


Sincerely,
FUGRO CONSULTANTS, INC.



Ruben A. Carrasco, E.I.T.
Graduate Engineer



Robert R. Williams, P.E.
Project Engineer



RAC/RRW (R3208-1515)

Distribution:

HDR (Scheppers) (1)
Universal City, Texas. (Luensmann) (3)
Fugro. (Carrasco, Williams, File) (3)





PAVEMENT MANAGEMENT SERVICES
UNIVERSAL CITY, TEXAS

Report to:

CITY OF UNIVERSAL CITY
Universal City, Texas

Submitted By:

FUGRO CONSULTANTS, INC.
September 26, 2008



CONTENTS

PAGE

INTRODUCTION	1
Background	1
Project Objectives	2
DATABASE INTEGRATION	3
Network Integration	3
Inventory Information	3
FIELD DATA COLLECTION AND ANALYSIS	4
Automated Distress Data Collection	4
Profile Data Collection.....	5
Data Analysis and Quality Control	6
Calculation of Condition Scores	7
Reporting Condition Scores	7
Condition State Bar Charts	8
STRATEGIC ANALYSIS AND MULTI-YEAR PLAN	12
Maintenance Policy	12
Multi-Year Planning.....	12
Report Generation.....	16
CHALLENGES AND TRIUMPHS IN THE IMPLEMENTATION EXECUTION	19
RECOMMENDATIONS FOR OPTIMAL M&R PROGRAMS.....	19
RECOMMENDATIONS FOR FUTURE MONITORING NEEDS.....	20
REFERENCES	20
CONDITIONS	21

APPENDICES

APPENDIX A	FIELD COMMENTS
APPENDIX B	NETWORK CONDITION LISTING
APPENDIX C	NETWORK CONDITION MAPS
APPENDIX D	SYSTEM INPUTS
APPENDIX E	2009 WORK LISTING
APPENDIX F	TEN-YEAR WORK PLAN



INTRODUCTION

With an aging road network and growing population, Universal City personnel have recognized the need for a pavement management tool and decided to track the performance of the network over time in accordance with the Government Accounting Standards Board Statement 34 (GASB 34). GASB 34 recommends the assessment of pavement condition every 2 to 3 years.

The City, through HDR, Inc., contracted with Fugro Consultants, Inc. (Fugro) to provide data collection for 100% of their road network. This survey was conducted using an automated system that collects pavement distress information, ride quality measurements, and rut depth estimates mounted on a host data collection platform. The use of an automated system for data collection is an integral component of the City's ability to objectively compare condition across the network. This information is then converted to ratings or indices for the City's roadway network providing for normalized comparisons from one section to the next. These indices are then used to report the health of the road network in terms of condition scores. Furthermore, the indices facilitate decision making for selecting the appropriate treatment and timing for maintenance, rehabilitation, and reconstruction strategies provided in this report for the years 2009 through 2018.

Background

The MicroPAVER software selected by Universal City provides a complete pavement management system (PMS). This system has been selected by many Cities and Counties in Texas and throughout the United States to provide pavement management functions for reporting condition, selecting projects in multi-year planning horizons, and developing estimated projections of treatment type and costs on a project by project basis over the planning horizon. In addition to the basic needs of asset management for cities and counties, more emphasis is placed on these systems thanks to the Government Accounting Standards Board (GASB) Statement 34 approved by the Government Accounting Office (GAO). The GASB 34 statement directly ties an agency's bond rating to management of all their publicly owned assets of which pavements are a large part and in some cases, the largest asset owned by the agency. The MicroPAVER pavement management system has the capability required to meet these needs. The software chosen by the City for this project is compliant with ASTM D6433-07 for Pavement Management.



Project Objectives

This project was initiated to assist City personnel with pavement condition surveys for the Universal City roadway network, the reporting of the health of the road network at the time of the survey, and development of work plans for the next ten years. Key tasks included in this implementation process include:

- A. Review network definition for accuracy and develop parameters for data collection through the network.
- B. Conduct pavement condition surveys and ride quality measurements.
- C. Develop, Utilize, and Implement the MicroPAVER pavement management system to analyze the city's current pavement.
- D. Prepare a report of the work conducted including background, execution, findings, conclusions, and recommendations for a ten-year work plan.

This report documents the activities conducted for Universal City. It is intended to provide sufficient information to assist City personnel in adding to the new database as the pavement network continues to grow. Discussion of the various inputs defined for initiation of the systems use are provided along with methods for editing these inputs so that, as the City's use of the system evolves, the system can be adapted accordingly.

System reports have been produced summarizing the existing pavement condition, and maintenance and rehabilitation recommendations based on these conditions and the maintenance and rehabilitation policies defined.

Future monitoring needs also are discussed noting the requirements for maintaining the database and ensuring validity of the results into the future. As previously mentioned, updates will be required to note additions to the pavement network, enhancements in the maintenance policy (to more accurately reflect practice), and changes in the condition of existing streets to track variations over time. This latest survey provides an update of the pavement condition information. Maintenance and rehabilitation records were not complete for our use in the implementation of the system. This caused delays in the current analysis and is a requirement for the projected work plans to be as accurate as possible. The maintenance information subsequently provided to Fugro was uploaded into the system to develop the current work plans. The following sections address the different activities performed. It is important to recognize that the implementation of



an effective system is an evolving process requiring feedback, and continuous fine-tuning to allow the system to best respond to the agencies needs.

DATABASE INTEGRATION

Network Integration

The first step in the implementation process was to define the network to be maintained. In this initial phase, each street or branch of the network was identified along with its pertinent properties (age, dimensions, maintenance, and rehabilitation status). By implementing pavement management for a relatively older pavement network, much of the implementation process is challenging: the ages are not readily available, the streets are heavily distressed, and many have had rehabilitation.

A time consuming activity in the network definition process is confirmation of the existing inventory information for each street. Universal City (through HDR) provided a GIS database of the roadway inventory. This data was used to develop the MicroPAVER pavement management system and also for navigation during the automated data collection. The GIS database had to be reviewed and discrepancies reconciled prior to data collection thus allowing for smooth data collection once in the field. The section limits, and street names were corrected where necessary, additional sections were added, and any duplicates or sections no longer in existence were removed. The surveyed roads consisted of 715 pavement management sections accounting for approximately 67 centerline miles of roadway.

Inventory Information

The inventory information in the GIS included construction dates, lengths, widths, street names, "from" street and "to" street along with other available information such as functional classification and surface type. Some of the values in the supplied data for specific sections were incomplete for the survey. Universal city's transportation network is growing in a regular basis. There was new road construction noted after the date of the distress survey in 2006. It is recommended to update the database as new branches are incorporated to the network in order to have a more reliable Maintenance and Rehabilitation Plan.



FIELD DATA COLLECTION AND ANALYSIS

Automated Distress Data Collection

The Fugro automated distress vehicle (ADVantage) was utilized for the collection of distress and ride information for the entire 67 miles of network surveyed. The data was collected for the outside lane in one direction for undivided roadways and both directions for divided roadways. The automated system used for data collection is 100 percent repeatable and does not have issues with subjectivity, as often is the case with manual surveys. The ADVantage system uses high-resolution cameras to cover 14 feet of pavement in one pass at the posted speed limit up to 75 mph.



FIGURE 1 Fugro ADVantage

Digital images were collected of the pavement surface (1296 x 1024 pixel resolution). These images were collected at night to optimize the lighting conditions. Each image was processed electronically to provide pavement distress summaries tabulated for the length of each road. Four distresses were extracted from the images: 1) Alligator Cracking, 2) Block Cracking, 3) Longitudinal Cracking, and 4) Transverse Cracking, in accordance with the distress definitions developed by the Corps of Engineers (COE) and adopted by MicroPAVER. Standard definitions for these distresses are included in ASTM E 1778, *Standard Terminology Relating to Pavement Distress*.

Digital images were stored on portable Universal Serial Bus (USB) Drives for file backup and data transfer. The images can be used for subsequent evaluations and comparisons as deemed appropriate by the City. The purpose of the automated distress data collection is to determine the general distress characteristics of each of the roadway segments in this project. The automated distress data collection was performed in accordance with ASTM Standard E-1656, *Standard Guide for Classification of Automated Pavement Condition Survey Equipment*, utilizing a Class 1 device as defined by the specifications.

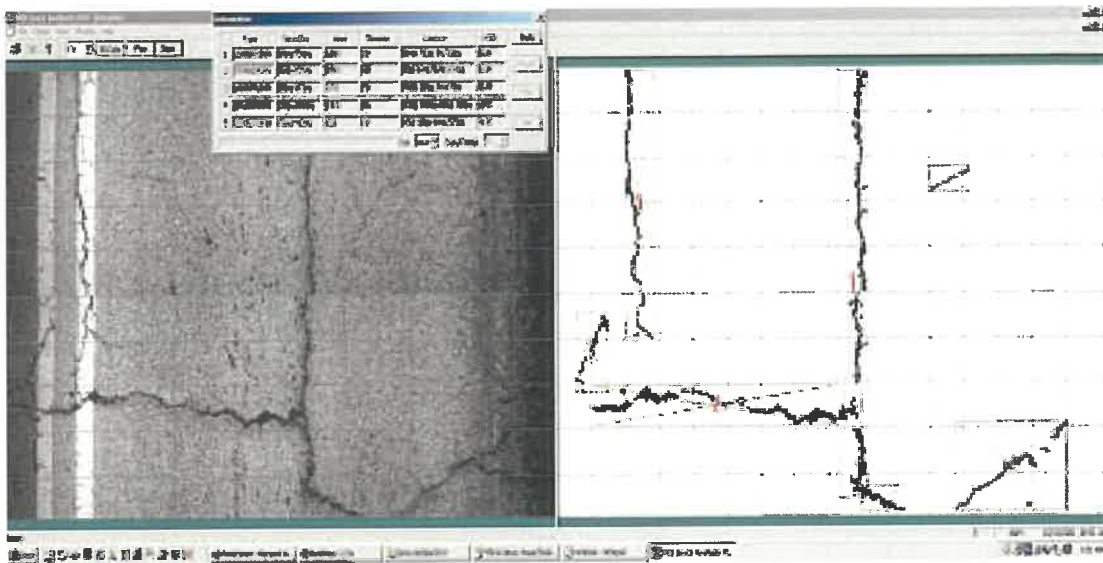


Figure 2 ADVantage Automated Crack Recognition Software

Profile Data Collection

Transverse Profile data was collected using a five-sensor profiler to locate the presence of ruts or other irregularities in the cross slope of the City's roads. The purpose of the transverse profile testing was to determine the rutting characteristics of each of the roadway segments profiled. The transverse profile data collection was performed in accordance with ASTM Standard E-1656, *Classification of Automated Condition Survey Equipment*. Transverse profile was collected every inch with all five sensors and summarized at 10-foot sample intervals. The average "rut depth" for the 10-foot intervals were estimated for each wheelpath. This data was further summarized into pavement management sections as defined in the City's inventory file.

Longitudinal Profile data was collected simultaneously with the Transverse Profile. Data for vehicle dynamics and height above the pavement are collected continuously and summarized as pavement profile elevations every 0.5 feet for both wheelpaths. The International Roughness Index (IRI) is computed from the profile elevation data and summarized at 50-foot intervals. The

IRI values were then reported as an average IRI value for each pavement management segment. The purpose of the longitudinal profile-testing program is to determine the general ride characteristics of each of the roadway segments profiled. The IRI value is reported in inches of roughness per mile. The longitudinal profile-testing program was performed in accordance with ASTM Test Standard E950, *Standard Test Method for Measuring Longitudinal Profile of Traveled Surfaces with an Accelerometer Established Inertial Profiling Reference*. The Fugro profiler is a Class 1 device as defined by specifications.

The profile data collected and provided to Universal City is in the form of the IRI, which is used worldwide to evaluate the ride of streets and highways. The larger the IRI is, the rougher the street will be. A newly paved street meeting the most stringent specification will have a value of approximately 40 inches per mile. The IRI information has been provided in the MicroPAVER database.

Arterial roadways have higher posted speeds and as such will feel rougher for a particular IRI measurement. Local roadways have the lowest posted speed limits and will not feel as rough for an identical IRI value for an arterial roadway. This does not mean that the measurement of the roughness is incorrect, only that the roughness of the surface of the roadway “feels” rougher with increases in speed.

During data collection, several common conditions on the City roadways affected the ride measurements. These conditions included: manholes, water valves, patches, utility patches, inlets, cracking, rough intersections. The exact effect of these factors can vary. During collection, the operators made comments on streets that were included in the GIS map but did not exist or had a different name. These comments are included in Appendix A.

Data Analysis and Quality Control

Fugro conducts quality control measures in the field, to ensure accurate and consistent data. These procedures are standard practice for our automated data collection services and include proper cleaning of the camera lens for the capture of quality digital images, navigation by GPS using the GIS system onboard to prevent survey inaccuracies, and the use of imaging software to allow manual review of the digital images to further ensure accuracy. Fugro technicians used the viewing software to conduct quality control of ninety percent of the digital images. The results of this process allowed us to identify analysis settings, which improved the distress recognition software and improved the quality of the results. This ability to reprocess the images automatically is a major advantage over manual surveys. Engineers are now capable of



reevaluating the images using any distress criteria and severity level definitions without resurveying the pavement sections.

Calculation of Condition Scores

The MicroPAVER system calculates a Pavement Condition Index (PCI) for each pavement section. This index uses a scale from 0 for a failed pavement to 100 for a pavement in perfect condition. PCI is based on the type, severity, and extent of surface distress. The distress types collected for this condition survey include fatigue cracking, block cracking, linear cracking, and rutting. Each of the distress types (cracking and rutting) and severities (low, moderate, high) has separate deduct values for a range of extent.

Deduct values are distress specific as various distress types can influence how a pavement performs. Typically, the more serious the crack type, the greater the extent on the pavement surface and the more severe the crack width, the greater the influence the cracking should have on reducing the pavement score. Typically, deduct values for fatigue cracking or cracking in the wheelpath are higher or result in lower pavement condition scores when compared to the same severity and extent for cracking such as those associated with the environment, for example transverse cracking. The deduct values used for the current analysis are identical to those used previously and in the PAVER distress rating system. The use of collecting only the critical distresses reduced the cost of the data collection.

There are other distress types defined in the PCI methodology associated with pavement surveys that influence pavement rideability. These include bumps/sags, depressions, corrugations, swells, railroad crossings, and shoving. With the Fugro ADVantage, these are collected as part of the pavement profile / IRI calculation. The pavement PCI and functional classifications of the roadways were used to prioritize and select treatment types for the maintenance and rehabilitation. The PCI and distresses present were used to determine the maintenance or rehabilitation treatment that would be applied based on a designated condition level. A complete listing of the condition scores for each section is provided in Appendix B sorted by PCI condition and also by Street Name. Maps are provided in Appendix C, using the GIS, showing the PCI scores for each of the sections.

Reporting Condition Scores

With approximately 715 pavement management sections, reviewing the condition scores on a section-by-section basis can become quite tedious. Rather than review the section data, the general health of the pavement network can be interpreted by review of the distribution of the



data by score. Two popular methods for displaying this information in pavement management systems are bar chart histograms by condition state and cumulative frequency distributions.

Condition State Bar Charts

Figure 3 shows the distribution of the entire road network PCI score as well as PCI distribution by functional class for the Universal City road network for the 2006 survey. The percentage of the network displayed in these graphs is by percentage of all roads and by percentage of each of the three functional classifications. The distribution of local and collector roads amongst the condition categories is comparable. Of the different functional classifications, the percentage of arterial roadways in "Good" condition is the highest, with more than 50% falling into this rating category. This, in part, can be explained by the reconstruction of arterial roads in the past few years. The condition state graph shows conditions have been maintained at approximately the same level for Collectors and Local roads. The majority of the network is composed of local and collector streets as is evident by the overall network rating falling between the local and collector functional class ratings. The overall average PCI score for the network was 69 out of 100. On the condition bar charts, "Good" refers to a score between 85 and 100, "Fair" between 75 and 85, "Poor" between 50 and 75, and "Very Poor" less than 50.

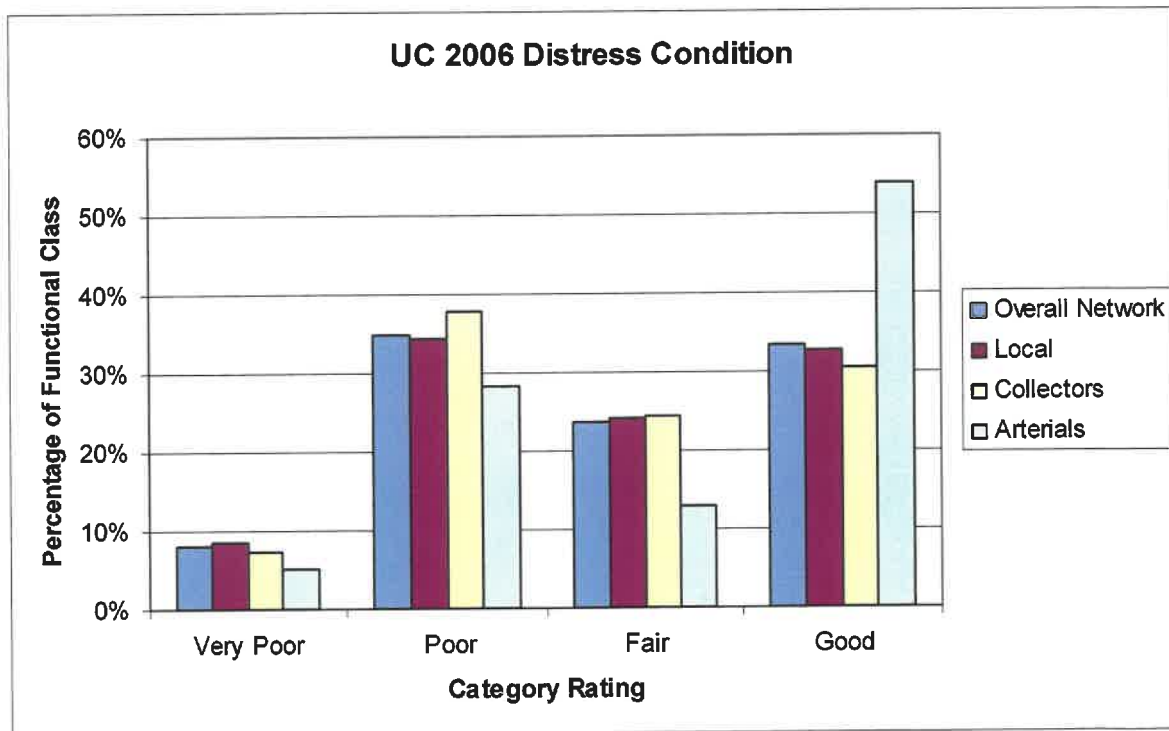


Figure 3 2006 Pavement Condition Distribution



Figure 4 displays the ride information. The graphs indicate significant differences in roughness distribution compared to cracking in PCI. Unlike the distress index distribution, the ride index distribution is not proportionally distributed. Here, the ride conditions in “Poor” and “Fair” categories have the greatest percentage of roads, whereas a very smaller percentage of the roads fall in the “Good” category. Arterials have the most roads in the “Fair” condition category and the least roads in the “Good” condition category for ride. This trend is contrary to typical city road networks. The posted speed limits typically goes down from Arterials, to Collectors, to Local. As the speed decreases so does the user’s perception of rough pavements. At speeds below approximately 45 MPH, modern suspension systems remove most roughness data before it can be translated to the vehicle body thus affecting pavement rideability. Given that the reference speed for the International Roughness Index is 50 MPH and that posted speed limits in the city, particularly for collectors and local roads are much lower, there is not too much concern for roughness of those roads except in the Very Poor and perhaps Poor categories. The ride condition index (RCI) was calculated by converting the IRI using the relationship. $RCI = 100 - IRI / 10$, with a minimum value of zero. The same rating ranges for “Good”, “Fair”, “Poor”, and “Very Poor” as for the PCI were considered for the RCI score.

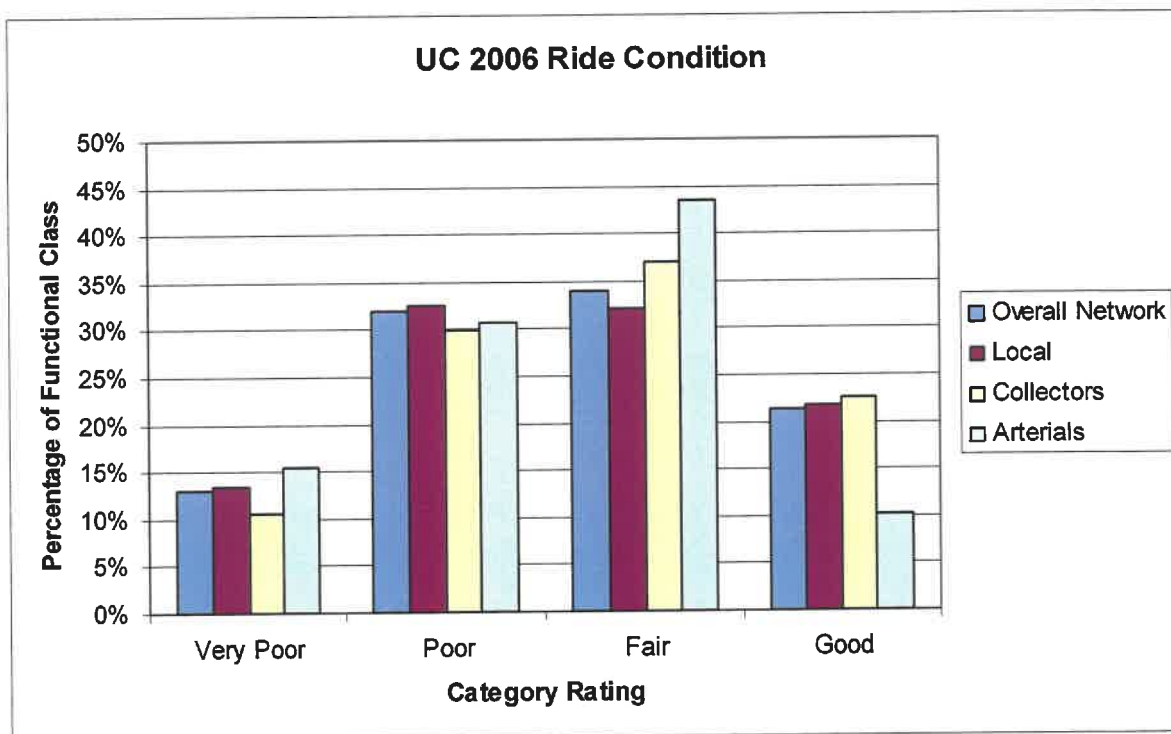


Figure 4 2006 Ride Condition Distribution



Cumulative Frequency Distribution

Cumulative frequency distribution plots are a convenient way to quickly review overall network health or condition and the condition of network subsets such as functional classification. They are particularly useful when comparing changes in condition distribution across years. A cumulative frequency distribution is developed by calculating the percent of the network in each condition rating, and then accumulating the percent from 0 to 100. The interpretation is then very straightforward. The closer the slope is to 100 for the condition score, the higher percentage of the network is in better condition.

For example, in Figure 6 the cumulative percentage of the Local Roads, Collector Roads and All Roads are nearly identical. This displays the influence the large network of local and collector roads has on the calculation of the distribution. Arterial roads are performing better than the city's network as a whole. Overall, Collectors are in comparable condition, only in slightly lower condition than the overall network condition. Multiple year plots by cumulative frequency distribution often help to quickly identify problem areas in the road network allowing pavement managers to take corrective action as they plan their maintenance and rehabilitation strategies.

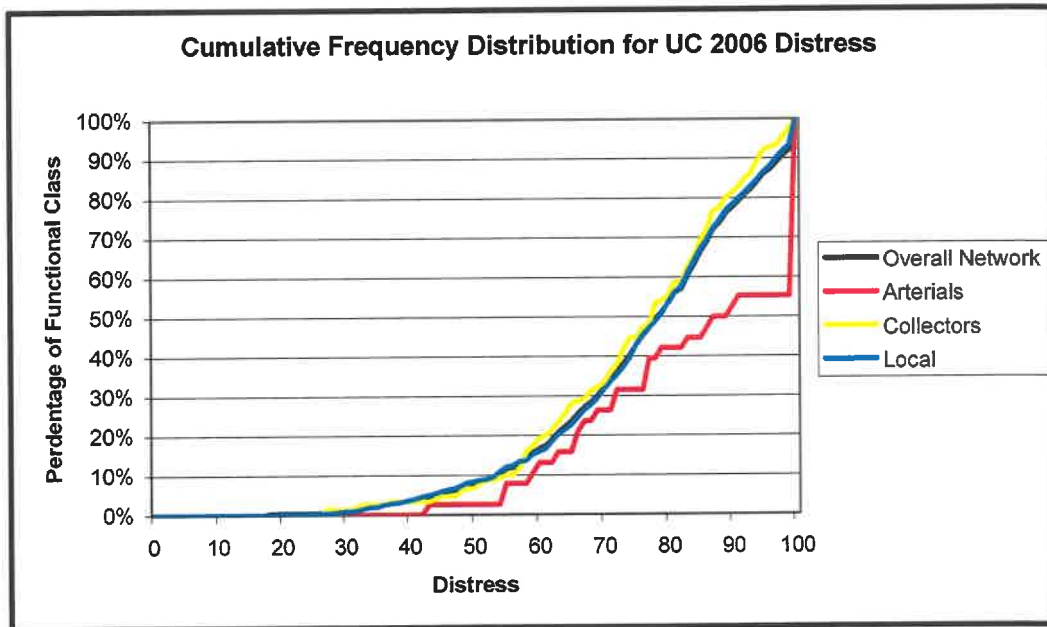


Figure 5 2006 PCI Cumulative Frequency Distribution



Figure 7 shows the cumulative frequency distribution for RCI for all roads and for each of the three functional classifications. This plot shows information much as would be expected for smoothness. The high functional classification roads, arterials, exhibit slightly rougher ride conditions than the collectors and local roads. Arterials typically have higher speeds and therefore smoothness has a larger influence on the traveling public's perception of the job the city is performing in maintaining their network. Once again, the influence of the large Local road network can be seen in the overall network.

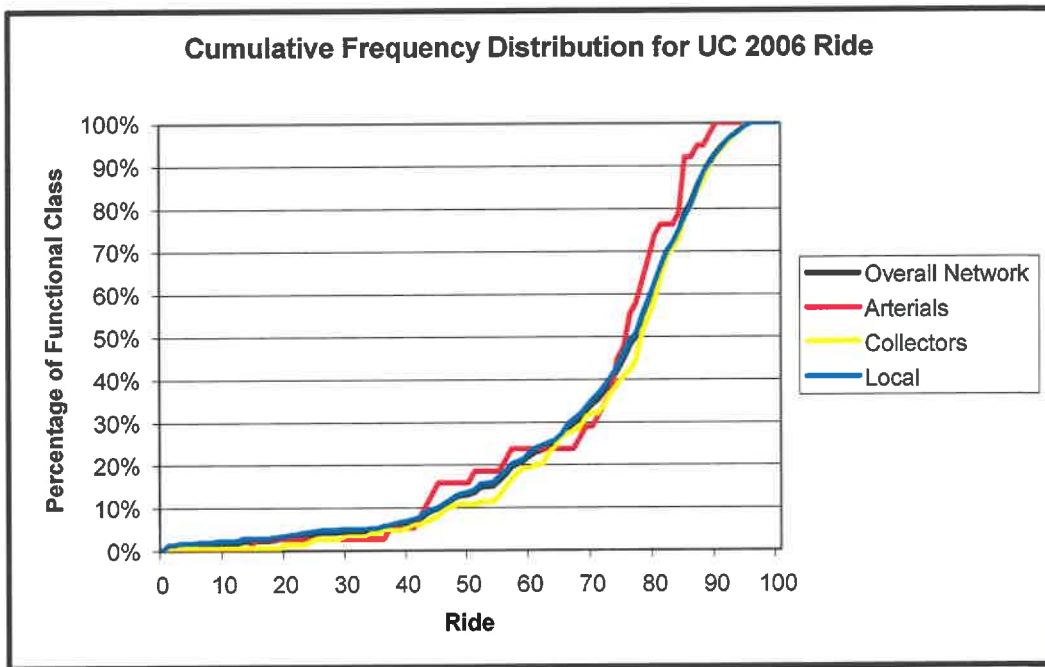


Figure 6 2006 RCI Cumulative Frequency Distribution



STRATEGIC ANALYSIS AND MULTI-YEAR PLAN

Maintenance Policy

The first step in producing a work plan is to understand the type of work activities used by the City. The basic categories of work activities currently used by Universal City are Mill and Overlay, Micro Seals, and Crack Sealing. The objective of developing a quality work plan is to select the right treatment, at the right time, for the correct pavement condition. System inputs used in the analysis and the decision model are shown in Appendix D.

The MicroPAVER software provides for defining work types, their associated costs, and the improvement expected to the PCI when the treatment is applied. The current maintenance alternatives were selected based on current practices of Universal City. Additional maintenance and rehabilitation (M&R) options can be considered by Universal City and incorporated at any time. These alternatives and their associated costs may be changed at any time to maintain current construction costs. MicroPAVER uses a simple priority ranking scheme to select pavement sections to be treated. The treatment listings are provided in Appendix D of this report along with required policy tables. Priorities were established based upon the pavement section rank and PCI condition. For example, Arterials have priority over Collectors, and Collectors have priority over Residential roads.

Multi-Year Planning

The next step in conducting a work plan is to select a budget. After a preliminary 5-year analysis was performed, Universal City requested a 10-year analysis using the budgets indicated in Table 1. These budgets do not include preventive maintenance (crack sealing), emergency spending (utility leaks, flooding damage, etc.) or routine maintenance (pothole patching). The budgets reflect the amount of money spent on global treatments and reconstruction that can be planned. The first budget scenario allocated \$2,000,000 per year for contracts and materials. The second budget scenario consisted of a "Fully Funded" yearly budget for contracts and materials. The third scenario consisted of \$250,000 per year increasing at a rate of 8% per year. The last scenario was \$250,000 for the first five years (8% yearly increase) followed by \$2 Million for five more years. The tables for budget scenarios 3 and 4 are included in Appendix D. The detailed results of the analyses can be viewed in Appendices E and F. The work recommendations for year 2009 for these four budgets are provided in Appendix E, while the complete Ten-Year Work Plan for 2009 through 2018 is provided in Appendix F. A summary of the results is provided in Table 2.



Table 1 Budgets

Budget Scenario	Annual Funding Year 1-5	Annual Funding Year 6-10
1	\$2,000,000	\$2,000,000
2	Fully Funded	Fully Funded
3	\$250,000*	\$250,000*
4	\$250,000*	\$2,000,000

*Budget adjusted to an annual growth of 8%

Table 2 2009 Work Plan

Activity	Budget 1		Budget 2		Budget 3		Budget 4	
	Cost for 2009	C-L Miles	Cost for 2009	C-L Miles	Cost for 2009	C-L Miles	Cost for 2009	C-L Miles
Micro-Surfacing	\$1,999,974*	33.9	\$2,558,950*	44.1	\$249,801*	2.42	\$249,990*	2.48
Mill and Overlay	\$0	0.0	\$6,382,978	14.6	\$0	0.0	\$0	0.0
Reconstruction	\$0	0.0	\$5,332,603	6.2	\$0	0.0	\$0	0.0

*Does not Include Cost for road preparation.

Table 3 and 4 present a summary for budget scenarios 1 and 2 respectively. Here, the work plans as well as the costs based on centerline miles for each treatment are provided for years one through ten. In table 4 (Fully Funded budget), the cost for 2009 is very high compared to the cost for 2009 for budget 1 (2 Million per year). The reason is that MicroPAVER is basically reconstructing all of the roads with PCI below 50, as well as applying overlays and Microsurface for any road with PCI below 85. The result of this high initial investment is an overall increase of the network PCI to 92 out of 100.



Table 3 Projected Ten-Year Work Plan Based on Treatment (Budget Scenario 1)

Year	Activity	Cost	Centerline Miles
1	Micro Surfacing	\$ 1,999,965	33.89
	Mill and Overlay	\$ -	0.00
	Reconstruction	\$ -	0.00
	Total	\$ 1,999,965	33.89
2	Micro Surfacing	\$ 461,836	8.55
	Mill and Overlay	\$ 1,287,862	2.98
	Reconstruction	\$ 239,602	0.28
	Total	\$ 1,989,300	11.81
3	Micro Surfacing	\$ -	0.00
	Mill and Overlay	\$ 1,999,752	5.71
	Reconstruction	\$ -	0.00
	Total	\$ 1,999,752	5.71
4	Micro Surfacing	\$ 300,436	2.63
	Mill and Overlay	\$ 471,695	2.91
	Reconstruction	\$ 1,227,057	0.75
	Total	\$ 1,999,188	6.30
5	Micro Surfacing	\$ 999,714	9.43
	Mill and Overlay	\$ -	0.00
	Reconstruction	\$ 1,000,001	2.09
	Total	\$ 1,999,715	11.52
6	Micro Surfacing	\$ 2,009,904	26.02
	Mill and Overlay	\$ -	0.00
	Reconstruction	\$ -	0.00
	Total	\$ 2,009,904	26.02
7	Micro Surfacing	\$ 1,283,827	15.96
	Mill and Overlay	\$ -	0.00
	Reconstruction	\$ 708,301	0.41
	Total	\$ 1,992,128	16.37
8	Micro Surfacing	\$ 745,258	6.30
	Mill and Overlay	\$ -	0.00
	Reconstruction	\$ 1,254,009	0.62
	Total	\$ 1,999,267	6.91
9	Micro Surfacing	\$ 1,363,570	11.52
	Mill and Overlay	\$ -	0.00
	Reconstruction	\$ 636,424	0.35
	Total	\$ 1,999,994	11.87
10	Micro Surfacing	\$ 1,999,424	18.66
	Mill and Overlay	\$ -	0.00
	Reconstruction	\$ -	0.00
	Total	\$ 1,999,424	18.66



Table 4 Projected Ten-Year Work Plan Based on Treatment (Budget Scenario 2)

Year	Activity	Cost	Centerline Miles
1	Micro Surfacing	\$ 2,558,938	44.08
	Mill and Overlay	\$ 5,332,601	14.59
	Reconstruction	\$ 6,382,976	6.19
	Total	\$ 14,274,515	64.85
2	Micro Surfacing	\$ 6,987	0.13
	Mill and Overlay	\$ -	0.00
	Reconstruction	\$ -	0.00
	Total	\$ 6,987	0.13
3	Micro Surfacing	\$ -	0.00
	Mill and Overlay	\$ -	0.00
	Reconstruction	\$ -	0.00
	Total	\$ -	0.00
4	Micro Surfacing	\$ 177,496	1.75
	Mill and Overlay	\$ -	0.00
	Reconstruction	\$ -	0.00
	Total	\$ 177,496	1.75
5	Micro Surfacing	\$ 5,001,310	64.85
	Mill and Overlay	\$ -	0.00
	Reconstruction	\$ -	0.00
	Total	\$ 5,001,310	64.85
6	Micro Surfacing	\$ 9,507	0.13
	Mill and Overlay	\$ -	0.00
	Reconstruction	\$ -	0.00
	Total	\$ 9,507	0.13
7	Micro Surfacing	\$ -	0.00
	Mill and Overlay	\$ -	0.00
	Reconstruction	\$ -	0.00
	Total	\$ -	0.00
8	Micro Surfacing	\$ 241,481	1.75
	Mill and Overlay	\$ -	0.00
	Reconstruction	\$ -	0.00
	Total	\$ 241,481	1.75
9	Micro Surfacing	\$ 1,363,570	64.85
	Mill and Overlay	\$ -	0.00
	Reconstruction	\$ -	0.00
	Total	\$ 1,363,570	64.85
10	Micro Surfacing	\$ 12,933	0.13
	Mill and Overlay	\$ -	0.00
	Reconstruction	\$ -	0.00
	Total	\$ 12,933	0.13



Report Generation

It has been emphasized that development of an appropriate maintenance policy is an iterative process. As reports are developed and considered, some enhancements should be considered to improve the systems capabilities to properly project reasonable maintenance and rehabilitation strategies.

The standard reports generated by the MicroPAVER software may only be printed directly from the software. By manipulating the Access database generated by MicroPAVER, individualized reports can be generated. However, not all of the data and statistics tools available in the built-in tools will be accessible for this purpose. By exporting data from the main Access database to an Excel spreadsheet, additional customized reports and graphs, such as the ones presented in this report, can be generated.

The prediction models portion of the program should be used after more data is collected to improve and develop family curves. Family curves are created from pavements having similar characteristics that tend to perform the same over time; e.g. Local, Collectors, and Arterial roads can each be in a different family. MicroPAVER generated and implemented the following curve to predict the deterioration of the pavements with time. It is imperative to note that prediction models get less reliable as the number of years increase due to variables such as cost fluctuations. Also, the main limitation of the model used for Universal City is that only one distress survey has been performed in the network. In this model, a very fast drop in PCI is observed in the first five years of the pavement life followed by a slower rate in the next ten years. Universal city road inventory consisted of Asphalt Concrete (AC) pavements only. The deterioration curve used in the analysis is shown in Figure 9.



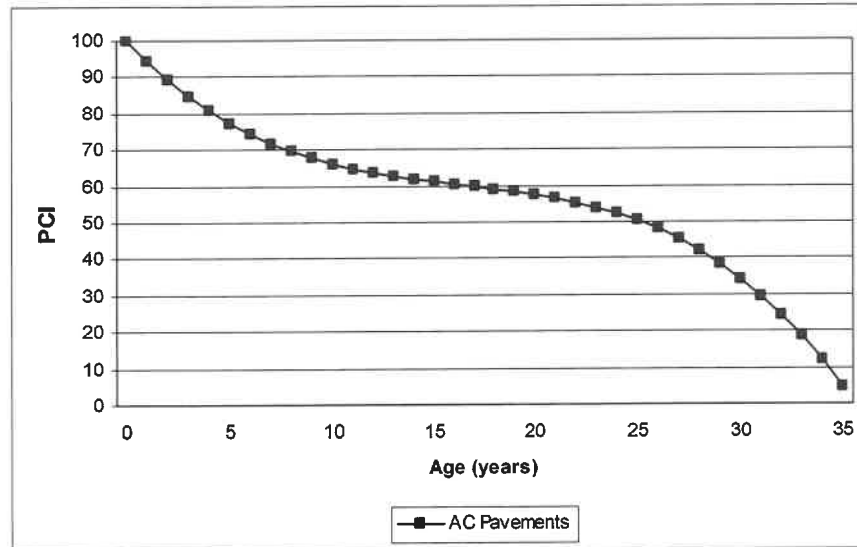


Figure 7 Performance Prediction Curve

The reports generated are only as accurate as the budget estimates and prediction curves provided by MicroPAVER. Currently, continued information is needed and recommended to improve the prediction curves and accuracy of the budget analysis.

The decision matrix regarding the selection of maintenance and rehabilitation types can be tailored using seven areas of information. They are:

1. Roadway Classification
2. Budget (amount and schedule)
3. M&R Priority (by PCI conditions)
4. M&R Strategy (e.g. Preventive, Major M&R, Minor M&R)
5. Minimum Allowable Condition
6. Estimated Increase in PCI after M&R
7. Types, Extent, and Severity of Distress Present

These seven areas were discussed under Maintenance Policy and are provided in Appendix D.



Four 10-year analyses were conducted for the budgets provided by Universal City. The funding at the \$2,000,000 annual budget level can maintain the network with an increase in PCI of eleven-points through 2018. The “Fully Funded” budget level increases the PCI score by eighteen-points over the next ten years for a PCI of 87. With the “Fully Funded” budget, an average of \$2.7 million per year would need to be spent in order to get the City’s network in the “Good” condition category. With the \$2,000,000 budget, the network will fall within the “Fair” condition category at the end of year ten. Budget scenarios 3 and 4 were analyzed in order to see the impact of decreasing the budget. At the end of year ten, the PCI value for the network drops to 62 for budget 3, and to a 69 for budget 4. These low scores take the network to a point close to consider major reconstruction. Even when “Fully Funded” budgets are applied, the overall network score will not reach 100. Applying surface treatments indefinitely will come to a point of diminishing returns where it may be prudent to consider roads for reconstruction at a certain point. While the treatments applied eliminate pavement distress, the impact of treatments on ride is not necessarily absolute.

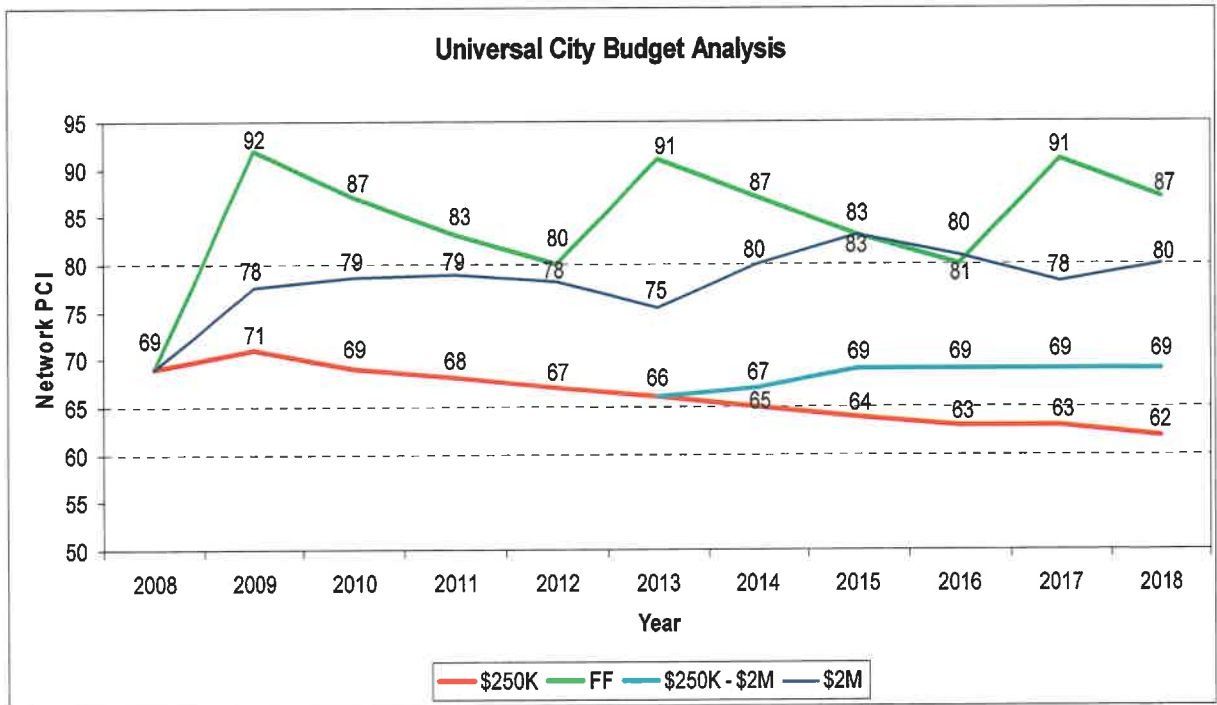


Figure 8 Effects of Alternative Budgets on Network Level Condition



The results from these scenarios indicate that the appropriate and most cost-effective budget for maintaining the roadway condition over a ten-year period is approximately \$2,000,000 per year based on a comparison of the two budget scenarios requested for analysis by the City. If the "Fully Funded" budget was to be selected, the PCI score would only increase by seven-points at a cost of about \$7 million more than the \$2 million per year budget through 2018. These analyses do not account for emergency repairs required due to flooding, utilities, or over-loaded vehicles. Further improvements in the M&R plan analysis may be made over time with improved performance models and edits to the seven parameters listed in the section on Report Generation. A consistent data collection approach over time will provide the necessary information to develop accurate models that reflect the performance trends in Universal City.

CHALLENGES AND TRIUMPHS IN THE IMPLEMENTATION EXECUTION

Accurate construction and rehabilitation dates for all of the pavement sections need to be updated on a constant basis. This affects the accuracy of the prediction models. As this information becomes available, it should be included in the database and additional family curves should be created. Currently, the Universal City database is as accurate and complete as it has ever been with updated maintenance and rehabilitation work activities.

With the use of the MicroPAVER software, concerns regarding system bugs should be limited by upgrading the system's versions as they become available from the American Public Works Association (APWA). Fugro has performed numerous QC operations on the data and has tested the system functions through multiple iterations and analyses. Existing user support and on line documentation should greatly facilitate the use of this particular package. Technical services are available to the City by experienced personnel at APWA. The purchase of the MicroPAVER in the City's name allows City staff members to receive this technical support from APWA.

RECOMMENDATIONS FOR OPTIMAL M&R PROGRAMS

Several sample maintenance and rehabilitation scenarios have been run; to not only demonstrate the systems capabilities but also to seek out some early results. These reports have previously been discussed under report generation. It should be noted again that although these reports are informative, this is an iterative process and some effort must be made by the City to seek out enhancements to the maintenance policy to better correspond with the constraints and practices of the City. Typical examples might include adding treatments or revising price data as it becomes available, editing the prioritization policy and other similar enhancements. Cost



information was updated based on the TxDOT Average Low Bid Cost for Bexar County except for micro-surfacing costs, which were provided by Viking Construction. The cost information was submitted to HDR and the City for review and subsequent approval.

Once the system has multiple historical records taken consistently or after each round of inspection, the performance prediction curves should be updated. This will improve the accuracy of forecasting pavement condition and the selection of proper treatments over time.

The City may wish to include other treatments in the maintenance activity selection. The software allows additional treatments to be included by the City. A pavement management system is the best tool to track performance of different types of treatments. It is recommended that Universal City test additional treatments to examine their performance and value.

RECOMMENDATIONS FOR FUTURE MONITORING NEEDS

It should also be noted that periodic updates (recommended biannually) are required to the condition database to maintain a current summary of existing condition, enhance performance prediction models, and to perform future budget analyses. The City has a complete system and the possibility to enhance it with additional information such as pavement structure, soil classification and additional inventory information. Conditions can change over the course of a year and reevaluation is recommended to maintain current knowledge of these procedures. Periodic back-ups of the database should be performed to ensure that the amount of data lost to unexpected causes is kept to a minimum. These backups should be retained for at least three years. All maintenance and rehabilitation activities need to be entered on a routine basis to prevent issues with future analyses.

REFERENCES

1. PAVER Asphalt Distress Manual, *Pavement Distress Identification Guide for Asphalt-Surfaced Roads and Parking Lots*, TR/104 (U.S. Army Corps of Engineers Construction Engineering Research Laboratories, June 1997.)
2. *Pavement Management for Airport, Roads and Parking Lots*, Mohammed Y. Shahin, PhD, PE, 1994.



CONDITIONS

It is recommended that, upon completion of the plans and specifications and the incorporation of the recommendations herein, the pavement engineer be retained to review such plans to ensure proper interpretation and implementation of his recommendations in the interest of the best compromise between cost and performance.

The professional services that form the basis for this report have been performed using that degree of care and skill ordinarily exercised, under similar circumstances, by reputable pavement engineers practicing in the same locality. No other warranty, expressed or implied, is made as the professional advice set forth. Fugro's scope of work does not include the investigation, detection, or design related to the presence of any biological pollutants. The term 'biological pollutants' includes, but is not limited to, mold, fungi, spores, bacteria, and viruses, and the byproducts of any such biological organisms.

The results, conclusions, and recommendations contained in this report are directed at, and intended to be utilized within, the scope of work contained in the agreement executed by Fugro Consultants, Inc. and the client. This report is not intended to be used for any other purposes. Fugro Consultants, Inc. makes no claim or representation concerning any activity or condition falling outside the specified purposes to which this report is directed, said purposes being specifically limited to the scope of work as defined in said agreement. Inquiries as to said scope of work or concerning any activity or condition not specifically contained therein should be directed to Fugro Consultants, Inc. for a determination and, if necessary, further investigation.



APPENDIX A
Field Comments



Field Comments During Distress Data Collection

SEGMENT_ID	STREET_NAM	SUFTYPE	SHAPE_LE_1	NUMSEGS	STR_FROM	STR_TO	OWNERSHIP	COMMENT
200903	BAYTHORNE	AC	151.0721525	3	IRON KETTLE	CULDESAC	UNIVERSAL CITY	Does not exist DNE
315752	FIFTH	AC	168.7432329	1	FM 78	CITY LIMIT LINE	UNIVERSAL CITY	Does not exist DNE
201355	RISING STAR	AC	26.90881765	2	GUILFORD FORGE	CULDESAC	UNIVERSAL CITY	Does not exist DNE
315687	THIRD	AC	157.6936203	1	FM 78	CITY LIMIT LINE	UNIVERSAL CITY	DNE-ENTRANCE TO BAS

APPENDIX B
Network Condition Listing



Alphabetical Listing

Section ID	Street Name	From	To	Placed In Service	Length (Ft)	Width (Ft)	Area (SqFt)	PCI	PCI Rating	RCI	RCI Rating	IRI (inv/mi)	Functional Class
201057	ABBOTSBURY	NORTH BLVD	CULDESAC	1/1/1977	486	30	1355	66	Poor	12	Very Poor	879	Residential
200790	ACROPOLIS DR	SPARTAN TERRACE	CULDESAC	1/1/1987	227	30	634	95	Good	78	Fair	222	Residential
201096	ADONIS	MOUNT OLYMPUS	CULDESAC	1/1/1999	258	30	720	85	Good	83	Fair	174	Residential
201099	ADONIS	MOUNT OLYMPUS	CULDESAC	1/1/1999	483	30	1346	88	Good	84	Fair	156	Residential
200789	AESOP LN	SPARTAN TERRACE	CULDESAC	1/1/1987	229	30	638	82	Fair	90	Good	100	Residential
200896	ALABASTER	IRON KETTLE	ALABASTER	1/1/1993	797	30	2221	91	Good	88	Good	117	Residential
200897	ALABASTER	ALABASTER	STONEFIELD	1/1/1993	138	30	383	85	Good	56	Poor	444	Residential
200868	ALCANFOR	FORUM RD	ZUNI	1/1/1985	761	30	2121	86	Good	88	Good	119	Residential
200887	ALMOND BEND	BERRY KNOLL DR	BRANCH HOLLOW DR	1/1/1995	296	30	826	91	Good	80	Fair	201	Residential
200888	ALMOND BEND	BRANCH HOLLOW DR	CULDESAC	1/1/1995	61	30	169	80	Fair	81	Fair	191	Residential
200981	AMISTAD BLVD	AMISTAD BLVD	CORDOBA DR	1/1/1968	349	30	973	61	Poor	66	Poor	338	Residential
200982	AMISTAD BLVD	BARCELONA	AMISTAD BLVD	1/1/1968	689	30	1921	88	Good	79	Fair	213	Residential
200983	AMISTAD BLVD	CORONADO BLVD	BARCELONA	1/1/1968	349	30	973	93	Good	91	Good	87	Residential
200984	AMISTAD BLVD	CORONADO BLVD	CORONADO BLVD	1/1/1968	276	30	770	70	Poor	88	Good	116	Residential
200985	AMISTAD BLVD	MALAGA CIR	CORONADO BLVD	1/1/1974	311	30	865	86	Good	74	Poor	263	Residential
200986	AMISTAD BLVD	GRANADA DR	MALAGA CIR	1/1/1974	466	30	1300	95	Good	91	Good	91	Residential
200987	AMISTAD BLVD	BALBOA DR	GRANADA DR	1/1/1974	370	30	1031	93	Good	87	Good	132	Residential
200988	AMISTAD BLVD	AMISTAD BLVD	CULDESAC	1/1/1968	99	30	276	95	Good	83	Fair	171	Residential
201005	ANDORRA DR	DE VACA DR	QUIVIRA DR	1/1/1997	737	30	2055	73	Poor	79	Fair	210	Residential
317302	APPLE SPRINGS	ROARING SPRING	MEADOW SPRINGS	1/1/2005	354	30	987	86	Good	82	Fair	181	Residential
317303	APPLE SPRINGS	ROARING SPRING	CULDESAC	1/1/2005	265	30	737	73	Poor	61	Poor	395	Residential
200778	ARISTOTLE	PERICLES DR	CULDESAC	1/1/1986	320	30	893	64	Poor	82	Fair	185	Residential
315494	ARTESIA WELLS	CLEARWOOD PATH	SPIRAL WOODS	1/1/2005	289	30	804	94	Good	92	Good	82	Residential
315495	ARTESIA WELLS	SPIRAL WOODS	MEADOW SPRINGS	1/1/2005	292	30	813	94	Good	67	Poor	335	Residential
318146	ARTESIA WELLS	CRYSTAL VW	BARKWOOD	1/1/2005	490	30	1365	96	Good	79	Fair	208	Residential
513377	ARTESIA WELLS	BARKWOOD	CLEARWOOD PATH	1/1/2005	298	30	830	100	Good	88	Good	122	Residential
315367	ASH MEADOW DR	FORUM RD	CULDESAC	1/1/2001	425	30	1185	77	Fair	55	Poor	453	Residential
200765	ATHENIAN	PAT BOOKER RD	CENTERBROOK	1/1/1973	1290	30	3596	74	Poor	65	Poor	351	Collector
200766	ATHENIAN	CENTERBROOK	BRINWOOD	1/1/1973	292	30	819	57	Poor	77	Fair	232	Collector
200767	ATHENIAN	BRINWOOD	OAK BREEZE	1/1/1973	289	30	805	85	Good	87	Good	128	Residential
200768	ATHENIAN	OAK BREEZE	OAK MEADOWS	1/1/1973	288	30	803	85	Good	58	Poor	424	Collector
200769	ATHENIAN	OAK MEADOWS	FORUM RD	1/1/1973	1219	30	3398	83	Fair	54	Poor	457	Collector
200770	ATHENIAN	FORUM RD	PERICLES DR	1/1/1973	808	30	2251	69	Poor	72	Poor	283	Collector
200771	ATHENIAN	PERICLES DR	UNIVERSAL CITY BLVD	1/1/1973	808	30	2251	59	Poor	76	Fair	236	Collector
200772	ATHENIAN	UNIVERSAL CITY BLVD	HERCULES	1/1/1973	1311	30	3653	70	Poor	85	Good	146	Collector
200773	ATHENIAN	HERCULES	PHOENIX AVE	1/1/1973	309	30	862	77	Fair	79	Fair	215	Collector
200857	ATHENIAN	E LOOP 1604 N ACCESS RD	PAT BOOKER RD	1/1/1973	386	30	1075	26	Very Poor	81	Fair	195	Collector
201237	AUSTIN DR	W AVIATION BLVD	CULDESAC	1/1/1960	109	30	303	44	Very Poor	1	Very Poor	995	Residential
201238	AUSTIN DR	W LINDBERGH BLVD	W AVIATION BLVD	1/1/1960	289	30	806	48	Very Poor	52	Poor	480	Residential
201239	AUSTIN DR	W WRIGHT BLVD	W LINDBERGH BLVD	1/1/1960	298	30	830	39	Very Poor	55	Poor	451	Residential
201240	AUSTIN DR	W BYRD BLVD	W WRIGHT BLVD	1/1/1960	301	30	840	56	Poor	46	Very Poor	542	Residential
201598	AZTEC WAY	E AVIATION BLVD	FM 78	1/1/1960	1533	30	4273	83	Fair	85	Fair	152	Residential
200935	BALBOA DR	SANDHILL DR	ROBIN DR	1/1/1972	1251	30	3487	76	Fair	12	Very Poor	879	Residential
200936	BALBOA DR	CORTES DR	SANDHILL DR	1/1/1972	389	30	1085	89	Good	87	Good	126	Residential
200937	BALBOA DR	CORONADO BLVD	CORTES DR	1/1/1972	872	30	2429	57	Poor	92	Good	84	Residential
200938	BALBOA DR	MADRID DR	CORONADO BLVD	1/1/1997	917	30	2555	72	Poor	40	Very Poor	600	Residential
200939	BALBOA DR	DE SOTO DR	MADRID DR	1/1/1997	332	30	924	65	Poor	80	Fair	205	Residential
200940	BALBOA DR	AMISTAD BLVD	DE SOTO DR	1/1/1974	331	30	922	45	Very Poor	74	Poor	259	Residential
201359	BARBARA BEND	STONE PT	CULDESAC	1/1/1995	286	30	797	59	Poor	67	Poor	328	Residential
201360	BARBARA BEND	STONE PT	GUILFORD FORGE	1/1/1975	205	30	571	46	Very Poor	21	Very Poor	789	Residential
200961	BARCELONA	VALENCIA	CORDOBA DR	1/1/1970	705	30	1966	89	Good	84	Fair	163	Residential
200962	BARCELONA	AMISTAD BLVD	VALENCIA	1/1/1970	333	30	929	89	Good	89	Good	110	Residential
318152	BARKWOOD	ARTESIA WELLS	GRANBERRY PASS	1/1/2004	838	30	2337	98	Good	77	Fair	227	Residential
200900	BAYTHORNE	TERRACOTTA	STONEFIELD	1/1/1993	581	30	1618	90	Good	84	Fair	165	Residential
200902	BAYTHORNE	IRON KETTLE	TERRACOTTA	1/1/1993	291	30	812	86	Good	87	Good	128	Residential
200903	BAYTHORNE	IRON KETTLE	CULDESAC	1/1/1993	151	30	421	100	Good	85	Good	147	Residential
201161	BEECHWOOD	NORTH BLVD	STATE BLVD	1/1/1960	874	30	2437	55	Poor	79	Fair	208	Residential
201162	BEECHWOOD	STATE BLVD	NATIONAL BLVD	1/1/1960	591	30	1646	27	Very Poor	44	Very Poor	561	Residential
200886	BERRY KNOLL DR	FORUM RD	ALMOND BEND	1/1/1995	529	30	1475	84	Fair	79	Fair	209	Residential
201025	BLACKSTONE	BLACKSTONE	MERRYWOOD	1/1/1999	185	30	516	100	Good	34	Very Poor	656	Residential
201026	BLACKSTONE	MERRYWOOD	CULDESAC	1/1/1999	448	30	1249	98	Good	69	Poor	315	Residential
201006	BOLERIO DR	DE VACA DR	QUIVIRA DR	1/1/1997	851	30	2372	66	Poor	92	Good	79	Residential
200840	BOREAS	THESSALY	CULDESAC	1/1/1985	309	30	861	83	Fair	72	Poor	283	Residential
201090	BOULDER DR	NORTH BLVD	CIBOLO TRL	1/1/1963	1107	30	3085	33	Very Poor	23	Very Poor	770	Residential
201249	BOWIE DR	E LINDBERGH BLVD	E AVIATION BLVD	1/1/1960	302	30	841	69	Poor	65	Poor	352	Residential
201250	BOWIE DR	E WRIGHT BLVD	E LINDBERGH BLVD	1/1/1960	298	30	830	70	Poor	73	Poor	273	Residential
201251	BOWIE DR	E BYRD BLVD	E WRIGHT BLVD	1/1/1960	302	30	843	77	Fair	80	Fair	199	Residential
201252	BOWIE DR	E LANGLEY BLVD	E BYRD BLVD	1/1/1960	297	30	827	48	Very Poor	46	Very Poor	539	Residential
200889	BRANCH HOLLOW DR	FORUM RD	ALMOND BEND	1/1/1997	592	30	1649	67	Poor	19	Very Poor	806	Residential
200890	BRANCH HOLLOW DR	STONE CREEK DR	FORUM RD	1/1/1997	295	30	823	79	Fair	74	Poor	263	Residential
200891	BRANCH HOLLOW DR	STONE CREEK DR	CULDESAC	1/1/1997	511	30	1424	96	Good	83	Fair	170	Residential
200856	BRINWOOD	ATHENIAN	CULDESAC	1/1/1973	437	30	1218	69	Poor	70	Poor	305	Residential
201389	BRISTOL OAK	MERRYWOOD	CULDESAC	1/1/1999	214	30	596	100	Good	77	Fair	226	Residential
201008	BROKEN SPUR	SEFI CV	SPYGLASS	1/1/1985	816	30	2275	76	Fair	81	Fair	191	Residential
200858	BROOKLINE	CENTERBROOK	CULDESAC	1/1/1973	554	30	1544	62	Poor	24	Very Poor	759	Residential
318978	BROOKS AVE	FM 78	CULDESAC	1/1/1960	295	30	822	81	Fair	46	Very Poor	541	Residential
200862	BUCKINGHAM VILLAGE ST	PAT BOOKER RD	UNNAMED BUCKINGHAM ST	1/1/1970	411	30	1146	47	Very Poor	40	Very Poor	597	Residential
200863	BUCKINGHAM VILLAGE ST	UNNAMED BUCKINGHAM ST	UNNAMED BUCKINGHAM ST	1/1/1970	764	32	2273	42	Very Poor	82	Fair	184	Residential
317641	BUCKINGHAM VILLAGE ST	BUCKINGHAM VILLAGE ST	BUCKINGHAM VILLAGE ST	1/1/1970	63	32	187	52	Poor	60	Poor	398	Residential
318552	BUCKINGHAM VILLAGE ST	BUCKINGHAM VILLAGE ST	BUCKINGHAM VILLAGE ST	1/1/1970	184	32	547	66	Poor	80	Fair	204	Residential
318553	BUCKINGHAM VILLAGE ST	UNNAMED BUCKINGHAM ST	UNNAMED BUCKINGHAM ST	1/1/1970	1293	32	3845	62	Poor	82	Fair	177	Residential
200755	CAPRICORN	OAK MEADOWS	THEBUS	1/1/1973	343	30	955	87	Good	85	Fair	152	Residential
200756	CAPRICORN	THEBUS	TAURUS	1/1/1973	314	30	874	87	Good	80	Fair	203	Residential
200757	CAPRICORN	TAURUS	LIBRA LN	1/1/1973	314	30	875	91	Good	78	Fair	224	Residential
200758	CAPRICORN	LIBRA LN	FORUM RD	1/1/1973	316	30	881	83	Fair	40	Very Poor	604	Residential
200759	CAPRICORN	FORUM RD	CULDESAC	1/1/1973	399	30	1113	64	Poor	67	Poor	335	Residential
201125	CARL MEADE PKWY	NORTH BLVD	CULDESAC	1/1/1960	235	20	436	69	Poor	76	Fair	236	Residential
201088	CASTLE CLIMB	CIBOLO TRL	SAGE DR	1/1/1966	352	30	981	76	Fair	83	Fair	166	Residential
201089	CASTLE CLIMB	SAGE DR	MEADOW WAY	1/1/1966	462	30	1286	61	Poor	56	Poor	444	Residential
200723	CENTERBROOK	ATHENIAN	BROOKLINE	1/1/1973	665	30	1853	75	Fair	75	Fair	247	Residential
200724	CENTERBROOK	BROOKLINE	HIGHLAND VW	1/1/1973	293	30	817	81	Fair	63	Poor	368	Residential
200725	CENTERBROOK	HIGHLAND VW	CULDESAC	1/1/1973	199	30	555	67	Poor	71	Poor	288	Residential
200752	CENTERBROOK	ATHENIAN	CITY LIMIT LINE	1/1/1973	453	30	1263	58	Poor	68	Poor	319	Residential
201043	CHUCOE	PERSIA DR	KITTY HAWK RD	1/1/1960	184	30	514	88	Good	76	Fair	239	Residential
201350	CHURCHWOOD	MEDICINE ROCK	CULDESAC	1/1/1995	248	30	691	68	Poor	54	Poor	456	Residential
201126	CIBOLO	HORSESHOE TRL	NORTH BLVD	1/1/1960	330	30	919	74	Poor	84	Fair	158	Residential
201127	CIBOLO	STRAIGHT LN	HORSESHOE TRL	1/1/1960	390	30	1088	94	Good	88	Good	116	Residential
201128	CIBOLO	STONEGATE DR	STRAIGHT LN	1/1/1960	421	30	1175	75	Fair	75	Fair	249	Residential
201129	CIBOLO	HIGHGATE RD	STONEGATE DR	1/1/1960	409	30	1139	73	Poor	72	Poor	282	Residential

Alphabetical Listing

Section ID	Street Name	From	To	Placed In Service	Length (Ft)	Width (Ft)	Area (SqFt)	PCI	PCI Rating	RCI	RCI Rating	IRI (in/mi)	Functional Class	
201130	CIBOLO		BOULDER DR	HIGHGATE RD	1/1/1966	254	30	709	51	Poor	57	Poor	432	Residential
201131	CIBOLO		RED HORSE PARK	BOULDER DR	1/1/1966	427	30	1191	43	Very Poor	41	Very Poor	595	Residential
201132	CIBOLO		MEADOW WAY	RED HORSE PARK	1/1/1966	58	30	163	48	Very Poor	83	Fair	175	Residential
201133	CIBOLO		SAGE DR	MEADOW WAY	1/1/1966	342	30	953	60	Poor	84	Fair	160	Residential
201134	CIBOLO		SUNCLIFF DR	SAGE DR	1/1/1966	1953	30	5442	66	Poor	70	Poor	300	Residential
201135	CIBOLO		SUNCLIFF DR	SUNCLIFF DR	1/1/1966	326	30	909	79	Fair	87	Good	133	Residential
201136	CIBOLO		CASTLE CLIMB	SUNCLIFF DR	1/1/1966	337	30	940	41	Very Poor	83	Fair	173	Residential
201137	CIBOLO		NORTH BLVD	CASTLE CLIMB	1/1/1966	335	30	933	64	Poor	78	Fair	220	Residential
201148	CIRCLE DR		STATE BLVD	CULDESAC	1/1/1997	96	30	269	33	Very Poor	48	Very Poor	522	Residential
201149	CIRCLE DR		STATE BLVD	CULDESAC	1/1/1960	387	30	1078	99	Good	80	Fair	196	Residential
201319	CLEAR OAK		WEST OAK	TUMBLEBROOK	1/1/1975	1994	30	5557	87	Good	57	Poor	433	Residential
318151	CLEARWOOD PATH		ARTESIA WELLS	GRANBERRY PASS	1/1/2004	891	30	2484	100	Good	92	Good	81	Residential
200841	COLLINGWOOD		FORUM RD	THESSALY	1/1/1973	309	30	862	93	Good	77	Fair	233	Residential
200842	COLLINGWOOD		THESSALY	CULDESAC	1/1/1973	289	30	806	100	Good	73	Poor	273	Residential
200883	COLLINGWOOD		HEATHFIELD	TUSAYAN	1/1/1973	291	30	812	90	Good	66	Poor	342	Residential
200884	COLLINGWOOD		TUSAYAN	FORUM RD	1/1/2003	1008	30	2810	100	Good	79	Fair	214	Residential
200953	CORDOBA CIR		CORDOBA DR	CULDESAC	1/1/1970	156	30	435	53	Poor	52	Poor	477	Residential
200954	CORDOBA CIR		AMISTAD BLVD	E LOOP 1604 N ACCESS RD	1/1/1970	200	30	557	44	Very Poor	2	Very Poor	976	Residential
200955	CORDOBA CIR		AMISTAD BLVD	CORDOBA CIR	1/1/1970	136	30	378	69	Poor	66	Poor	345	Residential
200956	CORDOBA CIR		VALENCIA	CORDOBA CIR	1/1/1970	505	30	1407	75	Fair	79	Fair	212	Residential
200957	CORDOBA CIR		BARCELONA	VALENCIA	1/1/1970	305	30	850	66	Poor	80	Fair	198	Residential
200958	CORDOBA CIR		GRANADA DR	BARCELONA	1/1/1970	330	30	919	89	Good	87	Good	133	Residential
200959	CORDOBA CIR		DE SOTO DR	GRANADA DR	1/1/1970	278	30	774	98	Good	84	Fair	156	Residential
200782	CORINTH		PHOENIX AVE	CULDESAC	1/1/1972	1053	30	2934	84	Fair	59	Poor	406	Residential
200904	CORONADO BLVD		AMISTAD BLVD	GRANADA DR	1/1/1968	624	42	2434	72	Poor	85	Fair	151	Collector
200905	CORONADO BLVD		GRANADA DR	DE SOTO DR	1/1/1968	310	42	1209	68	Poor	0	Very Poor	1000	Collector
200906	CORONADO BLVD		DE SOTO DR	MADRID DR	1/1/1968	307	42	1198	77	Fair	58	Poor	417	Collector
200907	CORONADO BLVD		MADRID DR	BALBOA DR	1/1/1968	310	42	1208	32	Very Poor	0	Very Poor	1000	Collector
200908	CORONADO BLVD		BALBOA DR	PAT BOOKER RD	1/1/1968	623	42	2432	64	Poor	60	Poor	404	Collector
200909	CORONADO BLVD		PAT BOOKER RD	FORUM RD	1/1/1968	1237	60	6896	58	Poor	66	Poor	339	Collector
200910	CORONADO BLVD		FORUM RD	VERDE OAKS	1/1/1968	263	60	1466	86	Good	93	Good	74	Collector
201024	CORONADO BLVD		UNIVERSAL CITY BLVD	CULDESAC	1/1/1968	426	30	1188	91	Good	80	Fair	201	Collector
201726	CORONADO BLVD		E LOOP 1604 N ACCESS RD	AMISTAD BLVD	1/1/1968	207	42	809	78	Fair	91	Good	94	Collector
315362	CORONADO BLVD		VERDE OAKS	TAVERN TRAIL DR	1/1/1968	321	60	1790	80	Fair	89	Good	110	Collector
315363	CORONADO BLVD		TAVERN TRAIL DR	POINT VIEW DR	1/1/1968	260	60	1450	85	Good	90	Good	102	Collector
315364	CORONADO BLVD		POINT VIEW DR	UNIVERSAL CITY BLVD	1/1/1968	186	60	1036	76	Fair	57	Poor	435	Collector
200943	CORTES DR		MADRID DR	DE SOTO DR	1/1/1967	306	30	852	81	Fair	3	Very Poor	975	Residential
200944	CORTES DR		BALBOA DR	MADRID DR	1/1/1967	240	30	669	88	Good	78	Fair	219	Residential
200788	CRETIAN ISLE		SOCRATES LN	SPARTAN TERRACE	1/1/1987	348	30	971	94	Good	87	Good	129	Residential
201091	CRETIAN ISLE		SPARTAN TERRACE	CULDESAC	1/1/1987	159	30	442	92	Good	71	Poor	289	Residential
201253	CROCKETT		E LANGLEY BLVD	E BYRD BLVD	1/1/1960	298	30	831	58	Poor	55	Poor	453	Residential
201254	CROCKETT		E BYRD BLVD	E WRIGHT BLVD	1/1/1960	301	30	838	62	Poor	23	Very Poor	775	Residential
201255	CROCKETT		E WRIGHT BLVD	E LINDBERGH BLVD	1/1/1960	303	30	843	93	Good	74	Poor	262	Residential
201256	CROCKETT		E LINDBERGH BLVD	E AVIATION BLVD	1/1/1960	298	30	830	60	Poor	45	Very Poor	550	Residential
201342	CROSSWOOD DR		INKSWOOD	CULDESAC	1/1/1995	71	30	199	79	Fair	0	Very Poor	1000	Residential
201144	CRYSTAL CANYON		WINN AVE	SHADOWYCK	1/1/1982	233	30	649	83	Fair	81	Fair	186	Residential
201145	CRYSTAL CANYON		SHADOWYCK	CULDESAC	1/1/1982	224	30	624	66	Poor	44	Very Poor	557	Residential
317703	CRYSTAL VIEW		SAHARA WOODS	LILAC HILL	1/1/2002	277	30	771	83	Fair	89	Good	112	Residential
317704	CRYSTAL VIEW		GRANBERRY PASS	SAHARA WOODS	1/1/2003	357	30	994	99	Good	76	Fair	240	Residential
318143	CRYSTAL VIEW		MANDEVILLA	GRANBERRY PASS	1/1/2003	756	30	2107	89	Good	87	Good	130	Residential
318144	CRYSTAL VIEW		ARTESIA WELLS	MANDEVILLA	1/1/2003	292	30	815	99	Good	89	Good	108	Residential
318145	CRYSTAL VIEW		WALNUT SPRINGS	ARTESIA WELLS	1/1/2003	294	30	818	99	Good	87	Good	131	Residential
513982	CRYSTAL VIEW		SCARLET CRK	WALNUT SPRINGS	1/1/2005	300	30	835	98	Good	84	Fair	160	Residential
201060	CYNTHIA		KIMBERLY DR	CULDESAC	1/1/1966	497	30	1386	57	Poor	85	Fair	153	Residential
201004	DA GAMA DR		DE VACA DR	QUIVIRA DR	1/1/1967	615	30	1714	77	Fair	92	Good	83	Residential
200945	DE SOTO DR		DE VACA DR	CORTES DR	1/1/1968	353	30	984	94	Good	77	Fair	229	Residential
200946	DE SOTO DR		CORDOBA DR	DE VACA DR	1/1/1968	324	30	904	86	Good	80	Fair	201	Residential
200947	DE SOTO DR		CORONADO BLVD	CORDOBA DR	1/1/1968	728	30	2028	92	Good	76	Fair	237	Residential
200948	DE SOTO DR		BALBOA DR	CORONADO BLVD	1/1/1997	999	30	2784	55	Poor	61	Poor	388	Residential
200964	DE VACA DR		BOLERIO DR	KITTY HAWK RD	1/1/1975	218	30	609	82	Fair	63	Poor	371	Residential
200965	DE VACA DR		ANDORRA DR	BOLERIO DR	1/1/1975	325	30	906	79	Fair	88	Good	120	Residential
200966	DE VACA DR		DA GAMA DR	ANDORRA DR	1/1/1967	420	30	1170	85	Good	82	Fair	181	Residential
200967	DE VACA DR		LA SALLE PLACE	DA GAMA DR	1/1/1967	310	30	865	96	Good	90	Good	105	Residential
200968	DE VACA DR		DE SOTO DR	LA SALLE PLACE	1/1/1967	313	30	872	76	Fair	87	Good	132	Residential
201147	DEERGLN		SHADOWYCK	CULDESAC	1/1/1983	240	30	668	44	Very Poor	25	Very Poor	755	Residential
200763	DELPHIAN		OAK MEADOWS	FORUM RD	1/1/1973	1312	30	3657	55	Poor	72	Poor	279	Residential
200764	DELPHIAN		FORUM RD	CULDESAC	1/1/1973	404	30	1125	72	Poor	83	Fair	172	Residential
200833	DEMETER		MOUNT OLYMPUS	CULDESAC	1/1/1995	362	30	1009	94	Good	87	Good	130	Residential
200834	DEMETER		MOUNT OLYMPUS	CULDESAC	1/1/1995	1060	30	2954	79	Fair	79	Fair	213	Residential
201044	DORIS DR		DORIS DR	SHERRI DR	1/1/1965	589	30	1642	88	Good	71	Poor	293	Residential
201045	DORIS DR		DORIS DR	PERSIA DR	1/1/1965	546	30	1523	69	Poor	82	Fair	185	Residential
201311	DUKEWAY DR		MEADOWLAND	PLAZA DR	1/1/1975	1148	42	4478	83	Fair	88	Good	117	Residential
201241	EAST AVIATION BLVD		PAT BOOKER RD	BOWIE DR	1/1/1960	439	30	1224	85	Good	79	Fair	212	Arterial
201242	EAST AVIATION BLVD		BOWIE DR	CROCKETT	1/1/1960	549	30	1531	66	Poor	37	Very Poor	633	Arterial
201243	EAST AVIATION BLVD		CROCKETT	TRUDY LN	1/1/1960	552	30	1538	77	Fair	74	Poor	264	Arterial
201245	EAST AVIATION BLVD		TRUDY LN	E LANGLEY BLVD	1/1/1960	1049	30	2925	79	Fair	79	Fair	207	Arterial
201246	EAST AVIATION BLVD		E LANGLEY BLVD	E BYRD BLVD	1/1/1960	279	30	776	82	Fair	75	Fair	247	Arterial
201247	EAST AVIATION BLVD		E BYRD BLVD	AZTEC WAY	1/1/1960	2399	30	6885	66	Poor	57	Poor	430	Arterial
318526	EAST AVIATION BLVD		AZTEC WAY	CULDESAC	1/1/1995	161	30	448	42	Very Poor	84	Fair	156	Arterial
201186	EAST BYRD BLVD		PAT BOOKER RD	BOWIE DR	1/1/1960	445	30	1240	76	Fair	85	Fair	151	Residential
201187	EAST BYRD BLVD		BOWIE DR	CROCKETT	1/1/1960	552	30	1538	74	Poor	74	Poor	258	Residential
201188	EAST BYRD BLVD		CROCKETT	TRUDY LN	1/1/1960	532	30	1483	32	Very Poor	50	Poor	499	Residential
201189	EAST BYRD BLVD		TRUDY LN	E LANGLEY BLVD	1/1/1960	916	30	2553	55	Poor	68	Poor	310	Residential
201190	EAST BYRD BLVD		E LANGLEY BLVD	YOUNG AVE	1/1/1960	584	30	1628	36	Very Poor	84	Fair	159	Residential
201191	EAST BYRD BLVD		YOUNG AVE	E AVIATION BLVD	1/1/1960	441	30	1228	71	Poor	78	Fair	220	Residential
201177	EAST LANGLEY BLVD		UNNAMED ST AT NATIONAL	BOWIE DR	1/1/1960	423	30	1179	40	Very Poor	44	Very Poor	557	Residential
201178	EAST LANGLEY BLVD		BOWIE DR	CROCKETT	1/1/1960	552	30	1538	49	Very Poor	56	Poor	445	Residential
201179	EAST LANGLEY BLVD		CROCKETT	TRUDY LN	1/1/1960	524	30	1460	26	Very Poor	44	Very Poor	565	Residential
201180	EAST LANGLEY BLVD		TRUDY LN	NATIONAL BLVD	1/1/1960	863	30	2405	72	Poor	77	Fair	228	Residential
201181	EAST LANGLEY BLVD		NATIONAL BLVD	CULDESAC	1/1/1960	152	30	423	34	Very Poor	50	Poor	497	Residential
201211	EAST LANGLEY BLVD		E LANGLEY BLVD	E BYRD BLVD	1/1/1960	316	30	881	70	Poor	71	Poor	287	Residential
201212	EAST LANGLEY BLVD		E BYRD BLVD	E WRIGHT BLVD	1/1/1960	294	30	819	70	Poor	81	Fair	192	Residential
201213	EAST LANGLEY BLVD		E WRIGHT BLVD	E LINDBERGH BLVD	1/1/1960	307	30	856	85	Good	86	Good	142	Residential
201214	EAST LANGLEY BLVD		E LINDBERGH BLVD	E AVIATION BLVD	1/1/1960	184	30	511	80	Fair	79	Fair	215	Residential
318534	EAST LANGLEY BLVD		PAT BOOKER RD	UNNAMED ST AT NATIONAL	1/1/1960	58	30	161	99	Good	42	Very Poor	584	Residential
201219	EAST LINDBERGH BLVD		PAT BOOKER RD	BOWIE DR	1/1/1960	439	30	1223	77	Fair	68	Poor	319	Residential
201220	EAST LINDBERGH BLVD		BOWIE DR	CROCKETT	1/1/1960	548	30	1528	54	Poor	83	Fair	175	Residential
201221	EAST LINDBERGH BLVD		CROCKETT											

Alphabetical Listing

Section ID	Street Name	From	To	Placed In Service	Length (Ft)	Width (Ft)	Area (SqFt)	PCI	PCI Rating	RCI	RCI Rating	IRI (in/mi)	Functional Class
201201	EAST WRIGHT BLVD	PAT BOOKER RD	BOWIE DR	1/1/2005	437	30	1218	96	Good	84	Fair	161	Residential
201202	EAST WRIGHT BLVD	BOWIE DR	CROCKETT	1/1/2005	552	30	1538	99	Good	87	Good	135	Residential
201203	EAST WRIGHT BLVD	CROCKETT	TRUDY LN	1/1/2005	541	30	1508	99	Good	72	Poor	281	Residential
201204	EAST WRIGHT BLVD	TRUDY LN	E LANGLEY BLVD	1/1/2005	957	30	2668	91	Good	78	Fair	225	Residential
201089	EL DORADO	UNIVERSAL CITY BLVD	CULDESAC	1/1/1975	977	30	2722	75	Fair	76	Fair	244	Residential
201332	EMELIA	PLAZA DR	CULDESAC	1/1/1989	251	30	701	83	Fair	78	Fair	216	Residential
317702	EVENING LAUREL	SAHARA WOODS	LILAC HILL	1/1/2002	270	30	753	100	Good	77	Fair	229	Residential
201298	FERN MEADOW DR	MEADOW ARBOR	MEADOWLAND	1/1/1977	981	30	2733	87	Good	87	Good	130	Residential
201299	FERN MEADOW DR	GARDEN MEADOW	MEADOW ARBOR	1/1/1983	230	30	640	88	Good	75	Poor	254	Residential
201300	FERN MEADOW DR	WEST OAK	GARDEN MEADOW	1/1/1983	730	30	2035	80	Fair	61	Poor	391	Residential
201083	FETLOCK	NORTH BLVD	CULDESAC	1/1/1985	221	30	616	49	Very Poor	47	Very Poor	530	Residential
315752	FIFTH ST E	FM 78	CITY LIMIT LINE	1/1/1980	169	30	470	100	Good	79	Fair	213	Residential
201011	FIRESAGE	OAK KNOB	KETTLE CV	1/1/1986	356	30	991	72	Poor	70	Poor	300	Residential
201257	FLINTSTONE LN	WESTWAY DR	PARKVIEW DR	1/1/1997	983	30	2739	85	Good	93	Good	72	Residential
201050	FORREST TRL	NORTH BLVD	RUSHWOOD CIR	1/1/1970	209	30	582	54	Poor	68	Poor	317	Residential
201052	FORREST TRL	RUSHWOOD CIR	MANORSIDE	1/1/1970	690	30	1923	70	Poor	77	Fair	226	Residential
201053	FORREST TRL	MANORSIDE	OAK CIR	1/1/1970	400	30	1115	67	Poor	55	Poor	450	Residential
201054	FORREST TRL	OAK CIR	LAUREL LN	1/1/1970	431	30	1202	82	Fair	74	Poor	263	Residential
201055	FORREST TRL	LAUREL LN	SILVER SPRING	1/1/1970	380	30	1058	85	Good	75	Poor	252	Residential
201056	FORREST TRL	SILVER SPRING	CULDESAC	1/1/1970	406	30	1132	89	Good	90	Good	97	Residential
201353	FORT WAYNE	WAGON CROSSING	RISING STAR	1/1/1995	1203	30	3353	64	Poor	69	Poor	311	Residential
200813	FORUM RD	BERRY KNOLL DR	BRANCH HOLLOW DR	1/1/1972	272	30	759	80	Fair	91	Good	92	Collector
200814	FORUM RD	CORONADO BLVD	BERRY KNOLL DR	1/1/1972	334	30	931	81	Fair	90	Good	102	Collector
200815	FORUM RD	ASH MEADOW DR	LAUREL CANYON DR	1/1/1972	278	30	776	80	Fair	73	Poor	275	Collector
200816	FORUM RD	ZUNI	TIGUEX	1/1/1972	278	30	775	74	Poor	78	Fair	219	Collector
200817	FORUM RD	ALCANFOR	ZUNI	1/1/1972	610	30	1701	71	Poor	80	Fair	197	Collector
200818	FORUM RD	GALICIA	ALCANFOR	1/1/1972	283	30	790	61	Poor	76	Fair	241	Collector
200819	FORUM RD	COLLINGWOOD	GALICIA	1/1/1972	299	30	834	76	Fair	74	Poor	256	Collector
200820	FORUM RD	POQUITO CIR	COLLINGWOOD	1/1/1972	445	30	1241	81	Fair	63	Poor	367	Collector
200821	FORUM RD	HERA DR	POQUITO CIR	1/1/1972	288	30	803	93	Good	85	Fair	154	Collector
200822	FORUM RD	ATHENIAN	HERA DR	1/1/1972	305	30	849	79	Fair	69	Poor	314	Collector
200823	FORUM RD	DELPHIAN	ATHENIAN	1/1/1972	296	30	825	85	Good	62	Poor	376	Collector
200824	FORUM RD	CAPRICORN	DELPHIAN	1/1/1972	288	30	802	97	Good	78	Fair	217	Residential
200825	FORUM RD	CAPRICORN	CAPRICORN	1/1/1972	113	30	315	63	Poor	76	Fair	245	Collector
200826	FORUM RD	ZODIAC DR	CAPRICORN	1/1/1972	165	30	460	72	Poor	81	Fair	193	Collector
200827	FORUM RD	ZODIAC DR	ZODIAC DR	1/1/1972	111	30	309	78	Fair	86	Good	137	Collector
200828	FORUM RD	PHOENIX AVE	ZODIAC DR	1/1/1972	307	30	856	87	Good	83	Fair	168	Collector
200829	FORUM RD	PHOENIX AVE	CULDESAC	1/1/1972	134	30	375	87	Good	79	Fair	209	Collector
315361	FORUM RD	TIGUEX	ASH MEADOW DR	1/1/1972	313	30	873	84	Fair	80	Fair	202	Collector
317308	FORUM RD	LAUREL CANYON DR	STONY BROOK DR	1/1/1972	282	30	787	62	Poor	72	Poor	278	Collector
317309	FORUM RD	STONY BROOK DR	CORONADO BLVD	1/1/1972	163	30	454	60	Poor	67	Poor	327	Collector
201033	FOXGLOVE LN	MILLRIDGE RD	CULDESAC	1/1/1983	362	30	1009	66	Poor	77	Fair	228	Residential
201352	FRIENDSWOOD PATH	RIFLE GAP	CULDESAC	1/1/1995	484	30	1350	78	Fair	80	Fair	200	Residential
201084	FURLONG	SURREY LN	CULDESAC	1/1/1965	614	30	1712	35	Very Poor	60	Poor	400	Residential
200866	GALICIA	FORUM RD	TIGUEX	1/1/1986	1507	30	4199	84	Fair	91	Good	94	Residential
201344	GAMBLEWOOD	INKSWOOD	CULDESAC	1/1/1976	88	30	244	73	Poor	44	Very Poor	565	Residential
201345	GAMBLEWOOD	INKSWOOD	MEDICINE ROCK	1/1/1995	304	30	847	81	Fair	0	Very Poor	1000	Residential
201301	GARDEN MEADOW	FERN MEADOW DR	MEADOW ARBOR	1/1/1982	871	30	2429	89	Good	71	Poor	288	Residential
201302	GARDEN MEADOW	WEST OAK	FERN MEADOW DR	1/1/1982	792	30	2207	86	Good	73	Poor	268	Residential
201058	GOLDEN WAY	KITTY HAWK RD	CULDESAC	1/1/1985	494	30	1375	92	Good	82	Fair	185	Residential
200877	GOTHIC DR	THESSALY	POSEIDON	1/1/1991	652	42	2544	70	Poor	74	Poor	256	Residential
200878	GOTHIC DR	POSEIDON	UNIVERSAL CITY BLVD	1/1/1991	214	42	833	65	Poor	25	Very Poor	749	Residential
200950	GRANADA DR	CORONADO BLVD	CORDOBA DR	1/1/1969	823	30	2293	85	Good	75	Poor	251	Residential
200951	GRANADA DR	AMISTAD BLVD	CORONADO BLVD	1/1/1974	959	30	2672	75	Fair	20	Very Poor	805	Residential
200952	GRANADA DR	E LOOP 1604 N	AMISTAD BLVD	1/1/1974	264	30	735	84	Fair	92	Good	79	Residential
318148	GRANBERRY PASS	CRYSTAL VW	ROUND ROCK WAY	1/1/2003	344	30	958	100	Good	88	Good	121	Residential
318149	GRANBERRY PASS	ROUND ROCK WAY	BARKWOOD	1/1/2003	374	30	1043	100	Good	78	Fair	224	Residential
318150	GRANBERRY PASS	BARKWOOD	CLEARWOOD PATH	1/1/2003	305	30	849	100	Good	82	Fair	184	Residential
315488	GRANITE WOODS	SPARROW WAY	SPRINGWOOD SQ	1/1/2002	582	30	1622	84	Fair	43	Very Poor	572	Residential
201356	GUILFORD FORGE	WAGON CROSSING	RISING STAR	1/1/1975	1208	42	4714	79	Fair	66	Poor	341	Residential
201357	GUILFORD FORGE	RISING STAR	BARBARA BEND	1/1/1975	307	42	1197	57	Poor	42	Very Poor	580	Residential
201358	GUILFORD FORGE	BARBARA BEND	OLD CIMARRON TRL	1/1/1975	1094	42	4269	86	Good	88	Good	117	Residential
315709	HARMON DR	FM 78	CULDESAC	1/1/1980	235	52	1134	86	Good	78	Fair	220	Residential
315715	HARMON DR	FM 78	CITY LIMIT LINE	1/1/1980	241	52	1166	77	Fair	88	Good	120	Residential
200864	HEATHFIELD	COLLINGWOOD	HIGHLAND VW	1/1/1973	300	30	836	75	Fair	62	Poor	377	Residential
200843	HERA DR	OAK MEADOWS	PURO ORO DR	1/1/1973	404	30	1126	74	Poor	77	Fair	227	Residential
200844	HERA DR	PURO ORO DR	FORUM RD	1/1/1995	717	30	2000	78	Fair	77	Fair	230	Residential
200784	HERCULES	ATHENIAN	SOCRATES LN	1/1/1982	309	30	863	83	Fair	66	Poor	341	Residential
200785	HERCULES	SOCRATES LN	PARTANT TERRACE	1/1/1993	668	30	1862	96	Good	75	Poor	252	Residential
201143	HIDDEN GROVE	WINN AVE	CULDESAC	1/1/1982	173	30	481	74	Poor	58	Poor	421	Residential
201320	HIGH OAK	WEST OAK	TUMBLEBROOK	1/1/1975	2021	30	5631	84	Fair	52	Poor	484	Residential
201138	HIGHGATE RD	NORTH BLVD	CIBOLO TRL	1/1/1960	1120	30	3122	71	Poor	74	Poor	259	Residential
200859	HIGHLAND VW	CENTERBROOK	HIGHLAND VW	1/1/1973	391	30	1090	70	Poor	81	Fair	190	Residential
200860	HIGHLAND VW	HIGHLAND VW	CULDESAC	1/1/1973	105	30	294	59	Poor	65	Poor	347	Residential
200861	HIGHLAND VW	HIGHLAND VW	HEATHFIELD	1/1/1973	540	30	1504	63	Poor	81	Fair	190	Residential
201264	HILLCREST DR	PARKVIEW DR	PARKVIEW DR	1/1/1997	827	30	2305	48	Very Poor	89	Good	109	Residential
200859	HILLVIEW DR	CENTERBROOK	HIGHLAND VW	1/1/1997	391	30	1090	70	Poor	82	Fair	185	Residential
200861	HILLVIEW DR	HIGHLAND VW	HEATHFIELD	1/1/1973	540	30	1504	63	Poor	72	Poor	277	Residential
201260	HILLVIEW DR	IVY LN	PARKVIEW DR	1/1/1963	1024	30	2853	43	Very Poor	81	Fair	190	Residential
201075	HORSESHOE TRL	STRAIGHT LN	CIBOLO TRL	1/1/1960	995	30	2774	75	Fair	79	Fair	214	Residential
201076	HORSESHOE TRL	STONEGATE DR	STRAIGHT LN	1/1/1960	276	30	768	87	Good	80	Fair	197	Residential
201274	HOUSTON DR	W LINDBERGH BLVD	W AVIATION BLVD	1/1/1960	300	30	836	32	Very Poor	74	Poor	257	Residential
201275	HOUSTON DR	W WRIGHT BLVD	W LINDBERGH BLVD	1/1/1960	300	30	835	36	Very Poor	8	Very Poor	918	Residential
201276	HOUSTON DR	W BYRD BLVD	W WRIGHT BLVD	1/1/1960	302	30	840	59	Poor	75	Fair	250	Residential
201277	HOUSTON DR	W LANGLEY BLVD	W BYRD BLVD	1/1/1960	296	30	824	71	Poor	49	Very Poor	512	Residential
200839	ILIAD	THESSALY	CULDESAC	1/1/1989	488	30	1361	72	Poor	74	Poor	258	Residential
201343	INKSWOOD	GAMBLEWOOD	GAMBLEWOOD	1/1/1995	294	30	820	70	Poor	69	Poor	307	Residential
200898	IRON KETTLE	ALABASTER	BAYTHORNE	1/1/1993	286	30	798	94	Good	86	Good	143	Residential
200899	IRON KETTLE	BAYTHORNE	CULDESAC	1/1/1993	456	30	1270	89	Good	75	Poor	251	Residential
201259	IVY LN	HILLVIEW DR	PARKVIEW DR	1/1/1997	1036	30	2888	48	Very Poor	58	Poor	424	Residential
300017	KELLY AVE	FM 78	CITY LIMIT LINE	1/1/1980	299	30	835	64	Poor	2	Very Poor	977	Residential
201012	KETTLE CV	FIRESAGE	CULDESAC	1/1/1987	343	30	956	83	Fair	86	Good	139	Residential
201063	KIMBERLY DR	SHERRI DR	ROSE GARDEN	1/1/1966	303	30	844	85	Good	78	Fair	225	Residential
201064	KIMBERLY DR	ROSE GARDEN	CYNTHIA	1/1/1966	345	30	962	84	Fair	77	Fair	226	Residential
201065	KIMBERLY DR	CYNTHIA	RHONDA DR	1/1/1966	792	30	2208	71	Poor	79	Fair	210	Residential
201066	KIMBERLY DR	RHONDA DR	SHERRI DR	1/1/1966	335	30	935	83	Fair	74	Poor	264	Residential
201067	KIMBERLY DR	SHERRI DR	PERSIA DR	1/1/1966	216	30	603	70	Poor	58	Poor	418	Residential
200969	KITTY HAWK RD (ARTERIAL)	E LOOP 1604 N	DE VACA DR	1/1/1960	648	62	3732	90	Good	87	Good	134	Arterial
200970	KITTY HAWK RD (ARTERIAL)	DE VACA DR	QUIVIRA DR	1/1/1960	906	62	5219	55	Poor	77	Fair	227	Arterial

Alphabetical Listing

Section ID	Street Name	From	To	Placed In Service	Length (Ft)	Width (Ft)	Area (SqFt)	PCI	PCI Rating	RCI	RCI Rating	IRI (in/mi)	Functional Class
200971	KITTY HAWK RD (ARTERIAL)	QUIVIRA DR	QUAIL DR	1/1/1960	930	62	5359	58	Poor	80	Fair	200	Arterial
200972	KITTY HAWK RD (ARTERIAL)	QUAIL DR	UNIVERSAL CITY BLVD	1/1/1960	195	62	1123	28	Very Poor	46	Very Poor	544	Arterial
200973	KITTY HAWK RD (ARTERIAL)	UNIVERSAL CITY BLVD	PAT BOOKER RD	1/1/1960	1452	62	8363	55	Poor	43	Very Poor	571	Collector
201333	KITTY HAWK RD (ARTERIAL)	OLD CONVERSE RD	E LOOP 1604 N	1/1/1960	741	62	4268	76	Fair	92	Good	80	Arterial
201334	KITTY HAWK RD (ARTERIAL)	OLD CIMARRON TRL	OLD CONVERSE RD	1/1/1960	1046	62	6025	72	Poor	87	Good	133	Arterial
201335	KITTY HAWK RD (ARTERIAL)	WAGON CROSSING	OLD CIMARRON TRL	1/1/1960	2969	62	17103	72	Poor	81	Fair	187	Arterial
201336	KITTY HAWK RD (ARTERIAL)	WAGON CROSSING	CITY LIMIT LINE	1/1/1960	744	62	4286	63	Poor	85	Fair	152	Arterial
200974	KITTY HAWK RD (COLLECTOR)	PAT BOOKER RD	GOLDEN WAY	1/1/2002	1776	20	3299	64	Poor	88	Good	121	Collector
200975	KITTY HAWK RD (COLLECTOR)	GOLDEN WAY	NORTH BLVD	1/1/1960	873	20	1622	56	Poor	87	Good	135	Collector
200976	KITTY HAWK RD (COLLECTOR)	NORTH BLVD	CHUOKE	1/1/1960	74	20	137	80	Fair	84	Fair	157	Collector
200977	KITTY HAWK RD (COLLECTOR)	CHUOKE	SUNRISE CANYON DR	1/1/1960	776	20	1441	84	Fair	90	Good	98	Collector
200978	KITTY HAWK RD (COLLECTOR)	SUNRISE CANYON DR	MANORSIDE	1/1/1960	309	20	574	57	Poor	77	Fair	229	Collector
200979	KITTY HAWK RD (COLLECTOR)	MANORSIDE	SILVER SPRING	1/1/1960	1074	20	1996	64	Poor	87	Good	133	Collector
200980	KITTY HAWK RD (COLLECTOR)	SILVER SPRING	CITY LIMIT LINE	1/1/1960	2010	20	3735	94	Good	51	Poor	488	Collector
201003	LASALLE PLACE	DE VACA DR	QUIVIRA DR	1/1/1966	488	30	1361	79	Fair	86	Good	136	Residential
201020	LAURAL LN	FORREST TRL	CULDESAC	1/1/1970	245	30	682	84	Fair	83	Fair	169	Residential
317310	LAUREL CANYON DR	FORUM RD	CULDESAC	1/1/2002	1076	30	2999	82	Fair	75	Fair	249	Residential
201159	LEMONWOOD AVE	NORTH BLVD	STATE BLVD	1/1/2008	874	30	2435	45	Very Poor	72	Poor	279	Residential
201160	LEMONWOOD AVE	STATE BLVD	NATIONAL BLVD	1/1/1960	590	30	1643	46	Very Poor	56	Poor	441	Residential
200762	LIBRA LN	CAPRICORN	CULDESAC	1/1/1973	135	30	377	72	Poor	77	Fair	228	Residential
317705	LILAC HILL	CRYSTAL VW	EVENING LAUREL	1/1/2002	496	30	1381	84	Fair	57	Poor	433	Residential
201349	LOGSWOOD	MEDICINE ROCK	CULDESAC	1/1/1995	302	30	841	74	Poor	52	Poor	485	Residential
200941	MADRID DR	CORONADO BLVD	CORTES DR	1/1/1968	1085	30	3025	66	Poor	61	Poor	391	Residential
200942	MADRID DR	BALBOA DR	CORONADO BLVD	1/1/1968	806	30	2245	52	Poor	38	Very Poor	623	Residential
200949	MALAGA CIR	AMISTAD BLVD	CULDESAC	1/1/1975	113	30	315	77	Fair	59	Poor	407	Residential
318147	MANDEVILLA	CRYSTAL VW	ROUND ROCK WAY	1/1/2003	292	30	814	84	Fair	79	Fair	210	Residential
201041	MANORSIDE	KITTY HAWK RD	FORREST TRL	1/1/1970	176	30	491	66	Poor	79	Fair	209	Residential
200774	MARATHON	UNIVERSAL CITY BLVD	PHOENIX AVE	1/1/1979	1353	30	3772	74	Poor	54	Poor	465	Residential
200775	MARATHON	PHOENIX AVE	CULDESAC	1/1/1979	594	30	1656	84	Fair	51	Poor	489	Residential
201331	MATTHEW	PLAZA DR	CULDESAC	1/1/1989	254	30	709	76	Fair	62	Poor	380	Residential
201303	MEADOW ARBOR	GARDEN MEADOW	MEADOWLAND	1/1/1980	856	30	2387	55	Poor	59	Poor	414	Residential
201304	MEADOW ARBOR	FERN MEADOW DR	GARDEN MEADOW	1/1/1980	481	30	1341	74	Poor	87	Good	132	Residential
201305	MEADOW ARBOR	MEADOWLAND	FERN MEADOW DR	1/1/1980	500	30	1392	77	Fair	66	Poor	339	Residential
317299	MEADOW SPGS	SCARLET CRK	WALNUT SPRINGS	1/1/2005	296	42	1155	90	Good	86	Good	143	Residential
317300	MEADOW SPGS	ARTESIA WELLS	APPLE SPRINGS	1/1/2005	343	42	1340	100	Good	83	Fair	174	Residential
317301	MEADOW SPGS	APPLE SPRINGS	SPRINGWOOD SQ	1/1/2002	268	42	1046	100	Good	76	Fair	244	Residential
513983	MEADOW SPGS	WALNUT SPRINGS	ARTESIA WELLS	1/1/2005	298	42	1163	100	Good	84	Fair	164	Residential
201079	MEADOW WAY	CASTLE CLIMB	CIBOLO TRL	1/1/1965	1060	30	2954	62	Poor	77	Fair	228	Residential
201080	MEADOW WAY	RED HORSE PARK	CASTLE CLIMB	1/1/1965	101	30	282	68	Poor	77	Fair	226	Residential
201081	MEADOW WAY	NORTH BLVD	RED HORSE PARK	1/1/1965	328	30	914	67	Poor	82	Fair	185	Residential
201312	MEADOWLAND	DUKEWAY DR	E LOOP 1604 N	1/1/1975	301	42	1174	82	Fair	65	Poor	353	Collector
201313	MEADOWLAND	TUMBLEBROOK	DUKEWAY DR	1/1/1975	371	42	1446	54	Poor	57	Poor	435	Collector
201314	MEADOWLAND	MEADOW ARBOR	TUMBLEBROOK	1/1/1975	188	42	733	73	Poor	55	Poor	450	Residential
201315	MEADOWLAND	FERN MEADOW DR	MEADOW ARBOR	1/1/1975	241	42	938	88	Good	75	Poor	252	Collector
201316	MEADOWLAND	MEADOW ARBOR	FERN MEADOW DR	1/1/1975	907	42	3538	83	Fair	80	Fair	198	Collector
201317	MEADOWLAND	WEST OAK	MEADOW ARBOR	1/1/1975	642	42	2504	74	Poor	86	Good	141	Collector
201318	MEADOWLAND	OLD CIMARRON TRL	WEST OAK	1/1/1975	203	42	793	80	Fair	85	Fair	153	Collector
201346	MEDICINE ROCK	WAGON CROSSING	GAMBLEWOOD	1/1/1995	275	30	767	65	Poor	69	Poor	312	Residential
201347	MEDICINE ROCK	GAMBLEWOOD	LOGSWOOD	1/1/1995	566	30	1577	75	Fair	76	Fair	242	Residential
201348	MEDICINE ROCK	LOGSWOOD	CHURCHWOOD	1/1/1995	274	30	763	80	Fair	40	Very Poor	605	Residential
201027	MERRYWOOD	BLACKSTONE	BRISTOL OAK	1/1/1999	280	30	780	100	Good	62	Poor	379	Residential
201058	MILLRIDGE RD	FOXGLOVE LN	SUNRISE CANYON DR	1/1/1983	414	30	1154	80	Fair	74	Poor	263	Residential
201039	MILLRIDGE RD	WILLOW WISP RD	FOXGLOVE LN	1/1/1983	305	30	850	71	Poor	84	Fair	165	Residential
201049	MOSSRIDGE	NORTH BLVD	CULDESAC	1/1/1965	578	30	1611	73	Poor	60	Poor	401	Residential
200786	MOUNT LATMOS	SPARTAN TERRACE	CULDESAC	1/1/1993	141	30	392	98	Good	88	Good	119	Residential
200835	MOUNT OLYMPUS	MUSES	ADONIS	1/1/1995	292	42	1139	92	Good	83	Fair	167	Collector
200836	MOUNT OLYMPUS	DEMETER	MUSES	1/1/1995	293	42	1143	97	Good	85	Fair	153	Collector
200837	MOUNT OLYMPUS	UNIVERSAL CITY BLVD	DEMETER	1/1/1995	191	42	747	86	Good	82	Fair	181	Collector
200838	MOUNT OLYMPUS	UNIVERSAL CITY BLVD	CULDESAC	1/1/1993	727	42	2838	85	Good	72	Poor	279	Collector
201093	MOUNT OLYMPUS	ADONIS	NIRA	1/1/1995	303	42	1180	88	Good	91	Good	88	Collector
201094	MOUNT OLYMPUS	NIRA	TITAN	1/1/1995	297	42	1158	98	Good	88	Good	122	Collector
201095	MOUNT OLYMPUS	TITAN	PHOENIX AVE	1/1/1995	351	42	1368	100	Good	84	Fair	165	Collector
314712	MOUNT OLYMPUS	PHOENIX AVE	CULDESAC	1/1/1995	203	42	790	95	Good	83	Fair	172	Collector
200831	MUSES	MOUNT OLYMPUS	CULDESAC	1/1/1995	310	30	865	89	Good	85	Fair	151	Residential
200832	MUSES	MOUNT OLYMPUS	CULDESAC	1/1/1995	239	30	666	89	Good	70	Poor	296	Residential
201171	NATIONAL BLVD	PAT BOOKER RD	UNNAMED ST AT NATIONAL	1/1/1960	142	30	396	78	Fair	63	Poor	371	Residential
201172	NATIONAL BLVD	OAKLANE DR	BEECHWOOD AVE	1/1/1960	324	30	902	56	Poor	62	Poor	378	Residential
201173	NATIONAL BLVD	BEECHWOOD AVE	LEMONWOOD AVE	1/1/1960	344	30	958	58	Poor	56	Poor	438	Residential
201174	NATIONAL BLVD	LEMONWOOD AVE	WINN AVE	1/1/1960	324	30	902	67	Poor	75	Poor	254	Residential
201175	NATIONAL BLVD	WINN AVE	TRUDY LN	1/1/1960	323	30	901	81	Fair	85	Good	149	Residential
201176	NATIONAL BLVD	TRUDY LN	SCOTT AVE	1/1/1960	315	30	878	79	Fair	86	Good	141	Residential
201216	NATIONAL BLVD	SCOTT AVE	NATIONAL BLVD	1/1/1960	383	30	1066	73	Poor	78	Fair	225	Residential
201218	NATIONAL BLVD	NATIONAL BLVD	E LANGLEY BLVD	1/1/1960	458	30	1277	77	Fair	72	Poor	276	Residential
317618	NATIONAL BLVD	NATIONAL BLVD	CULDESAC	1/1/1960	136	30	378	88	Good	85		150	Residential
318533	NATIONAL BLVD	UNNAMED ST AT NATIONAL	OAKLANE DR	1/1/1960	176	30	490	59	Poor	56	Poor	443	Residential
201097	NIRA	MOUNT OLYMPUS	CULDESAC	1/1/1999	196	30	546	96	Good	92	Good	78	Residential
201103	NORTH BLVD	TRUDY LN	SCOTT AVE	1/1/1960	320	30	892	59	Poor	55	Poor	453	Collector
201104	NORTH BLVD	WINN AVE	TRUDY LN	1/1/1960	339	30	944	75	Fair	43	Very Poor	573	Collector
201105	NORTH BLVD	LEMONWOOD AVE	WINN AVE	1/1/1960	325	30	907	73	Poor	78	Fair	244	Collector
201106	NORTH BLVD	BEECHWOOD AVE	LEMONWOOD AVE	1/1/1960	341	30	949	32	Very Poor	67	Poor	329	Collector
201107	NORTH BLVD	CARL MEAD PKWY	BEECHWOOD AVE	1/1/1960	116	30	322	87	Good	77	Fair	232	Collector
201108	NORTH BLVD	OAKLANE DR	CARL MEAD PKWY	1/1/1960	216	30	602	99	Good	56	Poor	438	Collector
201109	NORTH BLVD	ROSEWOOD DR	CIBOLO TRL	1/1/1962	300	30	837	95	Good	80	Fair	198	Collector
201110	NORTH BLVD	RANDOLPH PLAZA DR	ROSEWOOD DR	1/1/1962	473	30	1319	72	Poor	85		150	Collector
201111	NORTH BLVD	STONEGATE DR	RANDOLPH PLAZA DR	1/1/1962	496	30	1384	61	Poor	79	Fair	211	Collector
201112	NORTH BLVD	STONEGATE DR	STONEGATE DR	1/1/1962	178	30	496	90	Good	81	Fair	186	Collector
201113	NORTH BLVD	VILLA DR	STONEGATE DR	1/1/1962	458	30	1278	54	Poor	74	Poor	262	Collector
201114	NORTH BLVD	HIGHGATE RD	VILLA DR	1/1/1962	379	30	1057	78	Fair	79	Fair	212	Collector
201115	NORTH BLVD	BOULDER DR	HIGHGATE RD	1/1/1962	549	30	1529	57	Poor	65	Poor	354	Collector
201116	NORTH BLVD	SURREY LN	BOULDER DR	1/1/1965	318	30	885	44	Very Poor	18	Very Poor	818	Collector
201117	NORTH BLVD	MEADOW WAY	SURREY LN	1/1/1965	230	30	641	44	Very Poor	66	Poor	340	Collector
201118	NORTH BLVD	FETLOCK	MEADOW WAY	1/1/1965	101	30	283	26	Very Poor	81	Fair	195	Collector
201119	NORTH BLVD	ROAN CIR	FETLOCK	1/1/1965	326	30	907	58	Poor	80	Fair	197	Collector
201120	NORTH BLVD	CIBOLO TRL	ROAN CIR	1/1/1965	442	30	1232	63	Poor	66	Poor	337	Collector
201121	NORTH BLVD	ABBOTSBURY	CIBOLO TRL	1/1/1965	225	42	877	90	Good	60	Poor	404	Collector
201122	NORTH BLVD	MOSSRIDGE	ABBOTSBURY	1/1/1965	235	42	918	92	Good	77	Fair	232	Collector
201123	NORTH BLVD	FORREST TRL	MOSSRIDGE	1/1/1965	250	42	974	95	Good	69	Poor	311	Collector
201124	NORTH BLVD	KITTY HAWK RD	FORREST TRL	1/1/1965	188	42	733	89	Good	80	Fair	205	Collector
318531	NORTH BLVD	CIBOLO TRL	OAKLANE DR	1/1/1960	28	30	79	94	Good	84	Fair	157	Collector

Alphabetical Listing

Section ID	Street Name	From	To	Placed In Service	Length (Ft)	Width (Ft)	Area (SqFt)	PCI	PCI Rating	RCI	RCI Rating	IRI (in/mi)	Functional Class
201596	NORTH ST	FM 78	CITY LIMIT LINE	1/1/1960	308	30	858	74	Poor	55	Poor	448	Residential
201262	NORTHVIEW DR (COLLECTOR)	PARKVIEW DR	PAT BOOKER RD	1/1/1961	475	26	1147	84	Fair	51	Poor	490	Collector
201263	NORTHVIEW DR (LOCAL)	PARK LN	PARKVIEW DR	1/1/1961	871	26	2103	62	Poor	69	Poor	307	Residential
200855	OAK BREEZE	ATHENIAN	CULDESAC	1/1/1973	757	30	2111	69	Poor	47	Very Poor	535	Residential
201021	OAK CIR	FORREST TRL	CULDESAC	1/1/1970	127	30	355	75	Fair	47	Very Poor	534	Residential
201010	OAK KNOB	SERI CV	FIREPAGE	1/1/1986	515	26	1243	76	Fair	84	Fair	159	Residential
200848	OAK MEADOWS	HERA DR	CULDESAC	1/1/1973	749	30	2088	72	Poor	42	Very Poor	577	Residential
200849	OAK MEADOWS	ATHENIAN	HERA DR	1/1/1973	285	30	794	74	Poor	82	Fair	180	Residential
200850	OAK MEADOWS	DELPHIAN	ATHENIAN	1/1/1973	302	30	841	66	Poor	78	Fair	225	Residential
200851	OAK MEADOWS	CAPRICORN	DELPHIAN	1/1/1973	576	30	1605	68	Poor	79	Fair	208	Residential
200852	OAK MEADOWS	ZODIAC DR	CAPRICORN	1/1/1973	288	30	804	63	Poor	81	Fair	186	Residential
200853	OAK MEADOWS	PHOENIX AVE	ZODIAC DR	1/1/1973	289	30	806	80	Fair	73	Poor	274	Residential
200854	OAK MEADOWS	PHOENIX AVE	CULDESAC	1/1/1973	143	30	397	94	Good	69	Poor	306	Residential
201164	OAKLANE DR	NORTH BLVD	NATIONAL BLVD	1/1/1999	1464	30	4082	66	Poor	43	Very Poor	571	Residential
201321	OAKSIDE	WEST OAK	TUMBLEBROOK	1/1/1975	1883	30	5248	80	Fair	84	Fair	158	Residential
200777	ODYSSEY DR	UNIVERSAL CITY BLVD	PHOENIX AVE	1/1/1994	1121	30	3125	70	Poor	80	Fair	199	Residential
201364	OLD CIMARRON TRL	WALNUT SPRINGS	FM 1976	1/1/1998	2315	30	6452	63	Poor	41	Very Poor	588	Collector
201365	OLD CIMARRON TRL	MEADOWLAND	GUILDFORD FORGE	1/1/1960	200	30	558	85	Good	90	Good	104	Collector
201366	OLD CIMARRON TRL	KITTY HAWK RD	MEADOWLAND	1/1/1960	2398	30	6684	67	Poor	94	Good	63	Residential
204064	OLD CIMARRON TRL	FM 1976	CITY LIMIT LINE	1/1/1998	575	30	1601	36	Very Poor	48	Very Poor	520	Collector
317274	OLD CIMARRON TRL	GUILDFORD FORGE	WALNUT SPRINGS	1/1/1960	47	30	132	17	Very Poor	89	Good	108	Collector
201367	OLD CONVERSE RD	E LOOP 1604 N ACCESS RD	KITTY HAWK RD	6/1/2008	865	30	2412	39	Very Poor	52	Poor	484	Residential
201368	OLD CONVERSE RD	SHIN OAK DR	PALISADES DR	1/1/1960	914	30	2546	29	Very Poor	75	Poor	255	Residential
201369	OLD CONVERSE RD	E LOOP 1604 N ACCESS RD	SHIN OAK DR	6/1/2008	675	30	1890	58	Poor	71	Poor	294	Residential
201390	OLD CONVERSE RD	PALISADES DR	E LOOP 1604 N ACCESS RD	1/1/1960	1662	30	4631	52	Poor	74	Poor	262	Residential
318555	OLD CONVERSE RD	E LOOP 1604 N ACCESS RD	E LOOP 1604 N ACCESS RD	6/1/2008	1045	30	2913	63	Poor	89	Good	110	Residential
318556	OLD CONVERSE RD	PAT BOOKER RD	E LOOP 1604 N ACCESS RD	6/1/2008	281	30	783	85	Good	78	Fair	224	Residential
200705	OLYMPIA PKWY	ULYSSES	CITY LIMIT LINE	1/1/1979	165	42	645	88	Good	82	Fair	182	Residential
200934	PALISADES DR	E LOOP N 1604 ACCESS RD	UNKNOWN	1/1/1984	1612	42	6290	74	Poor	5	Very Poor	947	Residential
201757	PALISADES DR	OLD CONVERSE RD	CITY LIMIT LINE	1/1/1984	785	42	3063	80	Fair	83	Fair	168	Residential
318560	PALISADES DR	E LOOP 1604 N	E LOOP 1604 N ACCESS RD	1/1/1984	76	42	297	53	Poor	18	Very Poor	821	Residential
201261	PARK LN	NORTHVIEW DR	PARKVIEW DR	1/1/1997	1004	30	2798	40	Very Poor	68	Poor	316	Residential
200892	PARK OLYMPIA	PARK OLYMPIA	UNIVERSAL CITY BLVD	1/1/1995	205	30	571	85	Good	73	Poor	266	Residential
200893	PARK OLYMPIA	PARK OLYMPIA	PARK OLYMPIA	1/1/1995	454	30	1265	100	Good	86	Good	144	Residential
200894	PARK OLYMPIA	PARK OLYMPIA	PARK OLYMPIA	1/1/1995	1814	30	5057	83	Fair	91	Good	92	Residential
200895	PARK OLYMPIA	PARK OLYMPIA	CULDESAC	1/1/1995	196	30	546	85	Good	86	Good	141	Residential
201267	PARKVIEW DR (COLLECTOR)	HILLCREST DR	NORTHVIEW DR	1/1/1964	465	30	1295	57	Poor	49	Very Poor	506	Collector
201268	PARKVIEW DR (COLLECTOR)	NORTHVIEW DR	PARK LN	1/1/1964	385	30	1072	48	Very Poor	59	Poor	415	Collector
201265	PARKVIEW DR (LOCAL)	HILLCREST DR	CULDESAC	1/1/1964	213	30	595	41	Very Poor	68	Poor	319	Residential
201266	PARKVIEW DR (LOCAL)	HILLCREST DR	HILLCREST DR	1/1/1964	343	30	956	42	Very Poor	83	Fair	175	Residential
201269	PARKVIEW DR (LOCAL)	PARK LN	HILLVIEW DR	1/1/1964	297	30	827	69	Poor	75	Fair	246	Residential
201270	PARKVIEW DR (LOCAL)	HILLVIEW DR	IVY LN	1/1/1964	351	30	978	66	Poor	70	Poor	288	Residential
201271	PARKVIEW DR (LOCAL)	IVY LN	WESTWAY DR	1/1/1964	278	30	775	66	Poor	61	Poor	388	Residential
201272	PARKVIEW DR (LOCAL)	WESTWAY DR	FLINTSTONE LN	1/1/1964	283	30	790	60	Poor	72	Poor	280	Residential
201273	PARKVIEW DR (LOCAL)	FLINTSTONE LN	W BYRD BLVD	1/1/1964	270	30	754	61	Poor	0	Very Poor	1000	Residential
200776	PARTHENON PLACE	UNIVERSAL CITY BLVD	CITY LIMIT LINE	1/1/1984	966	30	2693	84	Fair	82	Fair	184	Residential
200911	PAT BOOKER	E AVIATION BLVD	FM 78	1/1/2005	356	70	2313	86	Good	93	Good	70	Arterial
200912	PAT BOOKER	E LINDBERGH BLVD	E AVIATION BLVD	1/1/2005	299	70	1944	66	Poor	93	Good	70	Arterial
200913	PAT BOOKER	E WRIGHT BLVD	E LINDBERGH BLVD	1/1/2005	302	70	1964	76	Fair	90	Good	103	Arterial
200914	PAT BOOKER	E BYRD BLVD	E WRIGHT BLVD	1/1/2005	305	70	1981	69	Poor	93	Good	67	Arterial
200915	PAT BOOKER	E LANGLEY BLVD	E BYRD BLVD	1/1/2005	294	70	1911	100	Good	91	Good	95	Arterial
200916	PAT BOOKER	NATIONAL BLVD	E LANGLEY BLVD	1/1/2005	291	70	1895	100	Good	92	Good	82	Arterial
200917	PAT BOOKER	VILLAGE GREEN	NATIONAL BLVD	1/1/2005	100	70	647	100	Good	92	Good	80	Arterial
200918	PAT BOOKER	VILLAGE GREEN	ROSEWOOD DR	1/1/2005	378	70	2456	100	Good	91	Good	95	Arterial
200919	PAT BOOKER	RANDOLPH PLAZA DR	VILLAGE GREEN	1/1/2005	864	70	5616	100	Good	95	Good	52	Arterial
200920	PAT BOOKER	STONEGATE DR	RANDOLPH PLAZA DR	1/1/2005	517	70	3364	100	Good	94	Good	58	Arterial
200921	PAT BOOKER	NORTHVIEW DR	STONEGATE DR	1/1/2005	119	70	774	100	Good	96	Good	44	Arterial
200922	PAT BOOKER	VILLA DR	NORTHVIEW DR	1/1/2005	582	70	3786	100	Good	95	Good	54	Arterial
200923	PAT BOOKER	KITTY HAWK RD	VILLA DR	1/1/2005	1842	70	11978	100	Good	95	Good	52	Arterial
200924	PAT BOOKER	ROSE GARDEN	KITTY HAWK RD	1/1/2005	737	70	4794	100	Good	94	Good	61	Arterial
200925	PAT BOOKER	UNIVERSAL CITY BLVD	ROSE GARDEN	1/1/2005	888	70	5774	100	Good	93	Good	68	Arterial
200926	PAT BOOKER	CORONADO BLVD	UNIVERSAL CITY BLVD	1/1/2005	2305	70	14988	100	Good	94	Good	56	Arterial
200927	PAT BOOKER	PALISADES DR	CORONADO BLVD	1/1/2005	961	70	6247	100	Good	96	Good	43	Arterial
200928	PAT BOOKER	BUCKINGHAM VILLAGE ST	PALISADES DR	1/1/2005	1040	60	5797	100	Good	95	Good	47	Arterial
200929	PAT BOOKER	ATHENIAN	BUCKINGHAM VILLAGE ST	1/1/2005	1038	60	5785	100	Good	94	Good	57	Arterial
200930	PAT BOOKER	E LOOP 1604 N	ATHENIAN	1/1/2005	803	70	5223	100	Good	95	Good	51	Arterial
200931	PAT BOOKER	OLD CONVERSE RD	E LOOP 1604 N	1/1/2005	321	82	2447	100	Good	92	Good	79	Arterial
200932	PAT BOOKER	OLD CONVERSE RD	CITY LIMIT LINE	1/1/2005	317	82	2414	90	Good	94	Good	63	Arterial
318532	PAT BOOKER	ROSEWOOD DR	VILLAGE GREEN	1/1/2005	83	70	538	60	Poor	94	Good	64	Arterial
200779	PERICLES DR	ATHENIAN	ARISTOTLE	1/1/2005	302	30	842	83	Fair	89	Good	107	Residential
201046	PERSIA DR	CHUOKE	KIMBERLY DR	1/1/1965	614	30	1713	36	Very Poor	38	Very Poor	617	Residential
201047	PERSIA DR	WAYNE DR	CHUOKE	1/1/1965	172	30	480	82	Fair	81	Fair	186	Residential
201048	PERSIA DR	DORIS DR	WAYNE DR	1/1/1965	318	30	887	58	Poor	38	Very Poor	619	Residential
200710	PHOENIX AVE	OAK MEADOWS	CITY LIMIT LINE	1/1/1972	627	30	1747	94	Good	42	Very Poor	584	Collector
200711	PHOENIX AVE	OAK MEADOWS	FORUM DR	1/1/1972	1282	30	3572	70	Poor	35	Very Poor	647	Collector
200716	PHOENIX AVE	ODYSSEY DR	CITY LIMIT LINE	1/1/1972	211	30	589	85	Good	85	Fair	154	Collector
200717	PHOENIX AVE	ODYSSEY DR	MARATHON	1/1/1972	290	30	808	87	Good	80	Fair	200	Collector
200718	PHOENIX AVE	MARATHON	ATHENIAN	1/1/1972	318	30	886	77	Fair	45	Very Poor	549	Collector
200719	PHOENIX AVE	ATHENIAN	CORINTH	1/1/1972	177	30	493	68	Poor	71	Poor	289	Collector
200720	PHOENIX AVE	CORINTH	RHODES	1/1/1972	335	30	934	93	Good	84	Fair	156	Collector
200721	PHOENIX AVE	RHODES	SPARTAN TERRACE	1/1/1972	702	30	1957	97	Good	85	Fair	151	Collector
200743	PHOENIX AVE	FORUM DR	CITY LIMIT LINE	1/1/1972	166	30	463	64	Poor	33	Very Poor	670	Collector
201092	PHOENIX AVE	SPARTAN TERRACE	MOUNT OLYMPUS	1/1/1972	530	30	1477	90	Good	86	Good	140	Collector
304180	PHOENIX AVE	MOUNT OLYMPUS	TITAN	1/1/1972	415	30	1157	92	Good	82	Fair	182	Collector
201327	PLAZA DR	DUKEWAY DR	CULDESAC	1/1/1989	48	30	134	99	Good	65	Poor	347	Residential
201328	PLAZA DR	MATTHEW	TUMBLEBROOK	1/1/1989	254	30	708	82	Fair	73	Poor	274	Residential
201329	PLAZA DR	EMELIA	MATTHEW	1/1/1989	271	30	754	88	Good	82	Fair	179	Residential
201330	PLAZA DR	EMELIA	CULDESAC	1/1/1989	136	30	378	78	Fair	81	Fair	195	Residential
318061	PLAZA DR	TUMBLEBROOK	DUKEWAY DR	1/1/1989	541	30	1507	87	Good	65	Poor	347	Residential
315365	POINT VIEW	CORONADO BLVD	CULDESAC	1/1/2001	230	30	640	91	Good	69	Poor	314	Residential
200830	POQUITO CIR	FORUM RD	CULDESAC	1/1/1996	250	30	697	66	Poor	75	Poor	253	Residential
200879	POSEIDON	GOTHIC DR	CULDESAC	1/1/1993	282	30	785	84	Fair	80	Fair	202	Residential
200880	POSEIDON	SICILY ISLE	GOTHIC DR	1/1/1993	487	30	1359	86	Good	77	Fair	228	Residential
200846	PURO ORO DR	HERA DR	TESORO PERDIDO	1/1/1996	280	30	781	93	Good	82	Fair	176	Residential
200847	PURO ORO DR	TESORO PERDIDO	CULDESAC	1/1/1996	348	30	970	67	Poor	74	Poor	259	Residential
200994	QUAIL DR	ROBIN DR	KITTY HAWK RD	1/1/1966	679	30	1892	65	Poor	80	Fair	196	Residential
200995	QUAIL DR	TURTLE DOVE DR	ROBIN DR	1/1/1981	131	30	365	83	Fair	0	Very Poor	1000	Residential
200996	QUAIL DR	SANDHILL DR	TURTLE DOVE DR	1/1/1981	727	30	2026	61	Poor	88	Good	121	Residential
200999	QUIVIRA DR	BOLERIO DR	KITTY HAWK RD	1/1/1966	205	30	570	95	Good	14	Very Poor	857	Residential

Alphabetical Listing

Section ID	Street Name	From	To	Placed In Service	Length (Ft)	Width (Ft)	Area (SqFt)	PCI	PCI Rating	RCI	RCI Rating	IRI (ln/mi)	Functional Class
201000	QUIVIRA DR	ANDORRA DR	BOLERIO DR	1/1/1966	300	30	837	67	Poor	87	Good	132	Residential
201001	QUIVIRA DR	DA GAMA DR	ANDORRA DR	1/1/1966	306	30	852	83	Fair	87	Good	126	Residential
201002	QUIVIRA DR	LA SALLE PLACE	DA GAMA DR	1/1/1966	311	30	866	97	Good	89	Good	111	Residential
201077	RANDOLPH PLAZA DR	NORTH BLVD	PAT BOOKER RD	1/1/1960	518	30	1439	58	Poor	73	Poor	266	Collector
201100	RED HORSE CIR	SUNCLIFF DR	CULDESAC	1/1/1969	167	30	522	48	Very Poor	73	Poor	267	Residential
201078	RED HORSE PARK	MEADOW WAY	CIBOLO TRL	1/1/1965	1053	16	1566	19	Very Poor	43	Very Poor	572	Residential
317298	REDWOOD CIR	SPRINGWOOD SQ	CULDESAC	1/1/2002	250	30	697	90	Good	76	Fair	242	Residential
200783	RHODES	PHOENIX AVE	CULDESAC	1/1/1972	131	30	364	97	Good	84	Fair	165	Residential
201059	RHONDA DR	KIMBERLY DR	CULDESAC	1/1/1965	385	30	1072	74	Poor	87	Good	132	Residential
201351	RIFLE GAP	WAGON CROSSING	FRIENDSWOOD PATH	1/1/1995	1382	30	3852	66	Poor	63	Poor	368	Residential
201030	RIMDALE	STONEFIELD	CULDESAC	1/1/1993	217	30	606	97	Good	88	Good	121	Residential
201354	RISING STAR	FORT WAYNE	GUILFORD FORGE	1/1/1975	425	30	1184	82	Fair	87	Good	131	Residential
201355	RISING STAR	GUILFORD FORGE	CULDESAC	1/1/1995	27	30	75	100	Good	87	Good	135	Residential
201082	ROAN CIR	NORTH BLVD	CULDESAC	1/1/1965	146	30	407	46	Very Poor	72	Poor	285	Residential
317304	ROARING SPG	SCARLET CRK	WILDWOOD WAY	1/1/2005	320	30	892	100	Good	65	Poor	355	Residential
317305	ROARING SPG	WILDWOOD WAY	APPLE SPRINGS	1/1/2005	318	30	887	92	Good	76	Fair	242	Residential
317306	ROARING SPG	APPLE SPRINGS	CULDESAC	1/1/2005	222	30	619	88	Good	60	Poor	405	Residential
200997	ROBIN DR	BALBOA DR	QUAIL DR	1/1/1978	313	30	871	74	Poor	71	Poor	286	Residential
200998	ROBIN DR	UNIVERSAL CITY BLVD	BALBOA DR	1/1/1978	297	30	829	78	Fair	77	Fair	228	Residential
201068	ROSE GARDEN	KIMBERLY DR	PAT BOOKER RD	1/1/1965	390	42	1520	76	Fair	35	Very Poor	647	Residential
201163	ROSEWOOD DR	NORTH BLVD	PAT BOOKER RD	1/1/1960	1315	30	3664	86	Good	64	Poor	356	Residential
318153	ROUND ROCK WAY	MANDEVILLA	GRANBERRY PASS	1/1/2003	637	30	1775	100	Good	80	Fair	200	Residential
201051	RUSSWOOD CIR	FORREST TRL	CULDESAC	1/1/1970	485	30	1353	54	Poor	65	Poor	353	Residential
201361	RUSTY SPUR	STONE PT	CULDESAC	1/1/1995	130	30	362	75	Fair	81	Fair	190	Residential
201087	SAGE DR	CASTLE CLIMB	CIBOLO TRL	1/1/1964	1523	30	4245	84	Fair	78	Fair	223	Residential
315489	SAHARA WOODS	SPARROW WAY	SPRINGWOOD SQ	1/1/2002	754	30	2103	95	Good	36	Very Poor	643	Residential
315490	SAHARA WOODS	SPRINGWOOD SQ	CULDESAC	1/1/2002	125	30	348	70	Poor	52	Poor	483	Residential
317699	SAHARA WOODS	CRYSTAL VW	EVENING LAUREL	1/1/2002	550	30	1532	84	Fair	74	Poor	263	Residential
317700	SAHARA WOODS	EVENING LAUREL	SPARROW WAY	1/1/2002	304	30	847	84	Fair	60	Poor	400	Residential
200989	SANDHILL DR	SANDHILL DR	TURTLE DOVE DR	1/1/1978	317	30	883	92	Good	78	Fair	218	Residential
200990	SANDHILL DR	QUAIL DR	SANDHILL DR	1/1/1978	402	30	1121	89	Good	87	Good	131	Residential
200991	SANDHILL DR	SANDHILL DR	CULDESAC	1/1/1978	37	30	103	61	Poor	65	Poor	352	Residential
200992	SANDHILL DR	BALBOA DR	QUAIL DR	1/1/1978	508	30	1414	80	Fair	85	Fair	155	Residential
513978	SCARLET CRK	MEADOW SPRINGS	ROARING SPRING	1/1/2005	325	30	906	100	Good	38	Very Poor	623	Residential
513979	SCARLET CRK	CRYSTAL VW	MEADOW SPRINGS	1/1/2005	1030	30	2870	100	Good	83	Fair	170	Residential
201150	SCOTT AVE	STATE BLVD	NATIONAL BLVD	1/1/1960	593	30	1652	86	Good	71	Poor	294	Residential
201151	SCOTT AVE	NORTH BLVD	STATE BLVD	1/1/1960	696	30	1941	83	Fair	82	Fair	179	Residential
201007	SERI CV	OAK KNOB	BROKEN SPUR	1/1/1965	278	30	775	68	Poor	81	Fair	191	Residential
201146	SHADOWYCK	DEER GLEN	CRYSTAL CANYON	1/1/1982	237	30	660	59	Poor	82	Fair	184	Residential
201061	SHERRI DR	DORIS DR	KIMBERLY DR	1/1/1965	664	30	1852	74	Poor	74	Poor	258	Residential
201062	SHERRI DR	KIMBERLY DR	DORIS DR	1/1/1965	992	30	2765	68	Poor	90	Good	104	Residential
201763	SHIN OAK DR	OLD CONVERSE RD	CULDESAC	1/1/1960	774	30	2156	97	Good	85	Fair	151	Residential
200881	SICILY ISLE	POSEIDON	CULDESAC	1/1/1993	233	30	650	96	Good	80	Fair	203	Residential
200882	SICILY ISLE	POSEIDON	CULDESAC	1/1/1993	248	30	691	94	Good	80	Fair	197	Residential
201019	SILVER SPG	KITTY HAWK RD	FORREST TRL	1/1/1970	292	30	813	75	Fair	56	Poor	440	Residential
304183	SILVER TERRACE	WINN AVE	CULDESAC	1/1/2003	716	30	1995	72	Poor	68	Poor	324	Residential
200787	SOCRATES LN	HERCULES	CRETIAN ISLE	1/1/1987	525	30	1463	93	Good	72	Poor	276	Residential
317701	SPARROW WAY	SAHARA WOODS	GRANITE WOODS	1/1/2002	270	30	752	89	Good	81	Fair	186	Residential
200791	SPARTAN TERRACE	UNIVERSAL CITY BLVD	ACROPOLIS DR	1/1/1987	177	30	493	87	Good	87	Good	126	Residential
200792	SPARTAN TERRACE	ACROPOLIS DR	AESOP LN	1/1/1987	309	30	860	92	Good	88	Good	119	Residential
200793	SPARTAN TERRACE	AESOP LN	CRETIAN ISLE	1/1/1987	306	30	852	92	Good	57	Poor	432	Residential
200794	SPARTAN TERRACE	CRETIAN ISLE	MOUNT LATMOS	1/1/1993	320	30	893	97	Good	89	Good	106	Residential
200795	SPARTAN TERRACE	MOUNT LATMOS	HERCULES	1/1/1993	330	30	919	97	Good	87	Good	126	Residential
200796	SPARTAN TERRACE	HERCULES	PHOENIX AVE	1/1/1993	526	30	1465	97	Good	84	Fair	161	Residential
315492	SPIRAL WOODS	ARTESIA WELLS	SPRING CIR	1/1/2001	814	30	2270	97	Good	90	Good	97	Residential
315493	SPIRAL WOODS	SPRING CIR	SPRINGWOOD SQ	1/1/2001	433	30	1206	96	Good	79	Fair	215	Residential
315491	SPIRING CIR	SPIRAL WOODS	CULDESAC	1/1/2001	147	30	409	73	Poor	80	Fair	201	Residential
315484	SPRINGWOOD SQ	GRANITE WOODS	FM 1976	1/1/2001	224	42	872	67	Poor	20	Very Poor	797	Collector
315485	SPRINGWOOD SQ	SAHARA WOODS	GRANITE WOODS	1/1/2001	322	42	1257	94	Good	60	Poor	403	Collector
315486	SPRINGWOOD SQ	SPIRAL WOODS	SAHARA WOODS	1/1/2001	403	42	1573	85	Good	77	Fair	229	Collector
315487	SPRINGWOOD SQ	REDWOOD CIR	SPIRAL WOODS	1/1/2001	286	42	1116	91	Good	70	Poor	301	Collector
317297	SPRINGWOOD SQ	MEADOW SPRINGS	REDWOOD CIR	1/1/2001	299	42	1165	100	Good	77	Fair	227	Collector
201028	SPRITEWOOD CV	WILDRIDGE TRL	CULDESAC	1/1/1983	134	30	373	81	Fair	78	Fair	219	Residential
201009	SPYGLASS	WILDRIDGE TRL	BROKEN SPUR	1/1/1985	606	30	1689	93	Good	87	Good	135	Residential
201165	STATE BLVD	BEECHWOOD AVE	LEMONWOOD AVE	1/1/1960	340	30	948	92	Good	78	Fair	224	Residential
201166	STATE BLVD	LEMONWOOD AVE	WINN AVE	1/1/1960	323	30	901	76	Fair	71	Poor	286	Residential
201167	STATE BLVD	WINN AVE	TRUDY LN	1/1/1960	329	30	918	86	Good	89	Good	110	Residential
201168	STATE BLVD	TRUDY LN	SCOTT AVE	1/1/1960	314	30	874	70	Poor	80	Fair	203	Residential
201169	STATE BLVD	SCOTT AVE	CIRCLE DR	1/1/1997	312	30	869	89	Good	79	Fair	208	Residential
201031	STONEFIELD	BAYTHORNE	RIMDALE	1/1/1993	287	42	1119	92	Good	79	Fair	214	Residential
201032	STONEFIELD	RIMDALE	SUNRISE CANYON DR	1/1/1993	310	42	1209	85	Good	86	Good	145	Residential
201071	STONEGATE DR	NORTH BLVD	PAT BOOKER RD	1/1/1960	427	30	1191	73	Poor	85	Good	148	Residential
201072	STONEGATE DR	NORTH BLVD	HORSESHOE TRL	1/1/1960	696	30	1941	90	Good	81	Fair	190	Residential
201073	STONEGATE DR	HORSESHOE TRL	CIBOLO TRL	1/1/1960	697	30	1942	73	Poor	50	Poor	498	Residential
317311	STONEY BROOK DR	FORUM RD	CULDESAC	1/1/2002	842	30	2347	97	Good	75	Fair	250	Residential
201023	STONEY CREEK DR	BRANCH HOLLOW DR	CULDESAC	1/1/1997	195	30	543	83	Fair	75	Poor	251	Residential
201362	STONEY PT	BARBARA BEND	RUSTY SPUR	1/1/1975	302	30	841	58	Poor	65	Poor	347	Residential
201363	STONEY PT	RUSTY SPUR	CULDESAC	1/1/1995	199	30	554	47	Very Poor	55	Poor	450	Residential
201074	STRAIGHT LN	HORSESHOE TRL	CIBOLO TRL	1/1/1960	787	30	2195	73	Poor	69	Poor	312	Residential
201101	SUNCLIFF DR	CIBOLO TRL	RED HORSE CIR	1/1/1969	1205	42	4701	50	Poor	79	Fair	210	Residential
201102	SUNCLIFF DR	RED HORSE CIR	CIBOLO TRL	1/1/1969	330	42	1288	71	Poor	76	Fair	244	Residential
201034	SUNRISE CANYON DR	UNIVERSAL CITY BLVD	WILLOW WISP RD	1/1/1982	695	42	2714	52	Poor	76	Fair	241	Collector
201035	SUNRISE CANYON DR	WILLOW WISP RD	STONEFIELD	1/1/1982	254	42	992	73	Poor	86	Good	137	Collector
201036	SUNRISE CANYON DR	STONEFIELD	WINDRIDGE TRL	1/1/1982	348	42	1356	75	Fair	91	Good	94	Collector
201037	SUNRISE CANYON DR	WINDRIDGE TRL	MILLRIDGE RD	1/1/1982	593	42	2315	58	Poor	78	Fair	216	Collector
318530	SUNRISE CANYON DR	MILLRIDGE RD	KITTY HAWK RD	1/1/1982	29	42	112	75	Fair	78	Fair	216	Collector
201085	SURREY LN	FURLONG	NORTH BLVD	1/1/1965	309	30	861	53	Poor	68	Poor	321	Residential
201086	SURREY LN	FURLONG	CULDESAC	1/1/1965	485	30	1353	42	Very Poor	77	Fair	230	Residential
200761	TAURUS	CAPRICORN	CULDESAC	1/1/1973	176	30	491	69	Poor	76	Fair	238	Residential
315366	TAVERN TRAIL DR	CORONADO BLVD	CULDESAC	1/1/2001	216	30	603	79	Fair	88	Good	116	Residential
200901	TERRA COTTA	BAYTHORNE	CULDESAC	1/1/1995	250	30	697	81	Fair	82	Fair	182	Residential
200845	TESORO PERDIDO	PURO ORO DR	CULDESAC	1/1/1996	383	30	1067	97	Good	61	Poor	388	Residential
201233	TEXAS DR	W AVIATION BLVD	CULDESAC	1/1/1960	104	30	291	38	Very Poor	13	Very Poor	873	Residential
201234	TEXAS DR	W LINDBERGH BLVD	W AVIATION BLVD	1/1/1960	289	30	805	70	Poor	65	Poor	355	Residential
201235	TEXAS DR	W WRIGHT BLVD	W LINDBERGH BLVD	1/1/1960	296	30	825	82	Fair	23	Very Poor	771	Residential
201236	TEXAS DR	W BYRD BLVD	W WRIGHT BLVD	1/1/1960	302	30	842	74	Poor	47	Very Poor	533	Residential
200760	THEBES	CAPRICORN	CULDESAC	1/1/1973	181	30	504	53	Poor	60	Poor	397	Residential
200873	THESSALY	COLLINGWOOD	ILIAD	1/1/1989	354	30	986	64	Poor	57	Poor	435	Residential
200874	THESSALY	ILJAD	BOREAS	1/1/1989	339	30	946	76	Fair	78	Fair	218	Residential

Alphabetical Listing

Section ID	Street Name	From	To	Placed In Service	Length (Ft)	Width (Ft)	Area (SqFt)	PCI	PCI Rating	RCI	RCI Rating	IRI (in/mi)	Functional Class
200875	THESSALY	BOREAS	GOTHIC DR	1/1/1989	365	30	1018	73	Poor	82	Fair	185	Residential
200876	THESSALY	GOTHIC DR	TIGUEX	1/1/1989	405	30	1128	70	Poor	78	Fair	225	Residential
315687	THIRD ST W	FM 78	CITY LIMIT LINE	1/1/1960	158	30	440	100	Good	70	Poor	300	Residential
200869	TIGUEX	TUSAYAN	GALICIA	1/1/1988	283	42	1103	95	Good	89	Good	112	Residential
200870	TIGUEX	GALICIA	FORUM RD	1/1/1988	577	42	2250	100	Good	55	Poor	447	Residential
200871	TIGUEX	FORUM RD	THESSALY	1/1/1988	307	42	1199	79	Fair	70	Poor	301	Residential
200872	TIGUEX	THESSALY	CULDESAC	1/1/1988	159	42	619	62	Poor	43	Very Poor	567	Residential
201098	TITAN	MOUNT OLYMPUS	CULDESAC	1/1/1999	167	30	465	94	Good	85	Fair	153	Residential
304182	TITAN	MOUNT OLYMPUS	PHOENIX AVE	1/1/1999	281	30	784	80	Fair	89	Good	111	Residential
201278	TRAVIS DR	W AVIATION BLVD	CULDESAC	1/1/1960	166	30	463	38	Very Poor	35	Very Poor	647	Residential
201279	TRAVIS DR	W LINDBERGH BLVD	W AVIATION BLVD	1/1/1960	296	30	825	61	Poor	65	Poor	351	Residential
201280	TRAVIS DR	W WRIGHT BLVD	W LINDBERGH BLVD	1/1/1960	299	30	834	18	Very Poor	24	Very Poor	764	Residential
201281	TRAVIS DR	W BYRD BLVD	W WRIGHT BLVD	1/1/1960	301	30	839	30	Very Poor	55	Poor	449	Residential
201282	TRAVIS DR	W LANGLEY BLVD	W BYRD BLVD	1/1/1998	298	30	831	63	Poor	56	Poor	437	Residential
201152	TRUDY LN	NORTH BLVD	STATE BLVD	1/1/1960	773	42	3015	81	Fair	81	Fair	195	Residential
201153	TRUDY LN	STATE BLVD	NATIONAL BLVD	1/1/1960	592	42	2309	72	Poor	45	Very Poor	547	Residential
201154	TRUDY LN	NATIONAL BLVD	E LANGLEY BLVD	1/1/1960	304	42	1185	57	Poor	76	Fair	241	Residential
201155	TRUDY LN	E LANGLEY BLVD	E BYRD BLVD	1/1/1960	301	42	1175	66	Poor	45	Very Poor	550	Residential
201156	TRUDY LN	E BYRD BLVD	E WRIGHT BLVD	1/1/1960	301	42	1173	74	Poor	42	Very Poor	580	Residential
201157	TRUDY LN	E WRIGHT BLVD	E LINDBERGH BLVD	1/1/2005	300	42	1169	65	Poor	87	Good	127	Residential
201158	TRUDY LN	E LINDBERGH BLVD	E AVIATION BLVD	1/1/1960	300	30	835	60	Poor	57	Poor	449	Residential
201322	TUMBLEBROOK	PLAZA DR	CULDESAC	1/1/1989	251	30	698	78	Fair	47	Very Poor	534	Residential
201323	TUMBLEBROOK	OAKSIDE	PLAZA DR	1/1/1975	271	30	756	62	Poor	57	Poor	430	Residential
201324	TUMBLEBROOK	HIGH OAK	OAKSIDE	1/1/1975	350	30	975	74	Poor	37	Very Poor	632	Residential
201325	TUMBLEBROOK	CLEAR OAK	HIGH OAK	1/1/1975	352	30	982	78	Fair	48	Very Poor	524	Residential
201326	TUMBLEBROOK	MEADOWLAND	CLEAR OAK	1/1/1975	313	30	872	85	Good	64	Poor	357	Residential
200993	TURTLE DOVE DR	SANDHILL DR	QUAIL DR	1/1/1978	613	30	1708	72	Poor	74	Poor	261	Residential
200865	TUSAYAN	COLLINGWOOD	TIGUEX	1/1/1991	1005	30	2800	89	Good	86	Good	142	Residential
200780	ULYSSES	ULYSSES	UNIVERSAL CITY BLVD	1/1/1993	185	30	517	99	Good	67	Poor	332	Residential
200781	ULYSSES	ULYSSES	ULYSSES	1/1/1993	1601	30	4463	92	Good	84	Fair	165	Residential
200797	UNIVERSAL CITY BLVD	W BYRD BLVD	W AVIATION BLVD	6/1/2008	1568	62	9031	43	Very Poor	44	Very Poor	564	Collector
200798	UNIVERSAL CITY BLVD	KITTY HAWK RD	W BYRD BLVD	6/1/2008	3954	62	22773	55	Poor	77	Fair	230	Collector
200799	UNIVERSAL CITY BLVD	BALBOA DR	KITTY HAWK RD	1/1/1970	826	42	3224	66	Poor	33	Very Poor	667	Collector
200800	UNIVERSAL CITY BLVD	PAT BOOKER RD	ROBIN DR	1/1/1970	158	42	618	83	Fair	78	Fair	222	Collector
200801	UNIVERSAL CITY BLVD	EL DORADO	PAT BOOKER RD	1/1/1970	678	62	3908	82	Fair	42	Very Poor	580	Collector
200802	UNIVERSAL CITY BLVD	SUNRISE CANYON DR	EL DORADO	1/1/1970	1265	62	7285	65	Poor	86	Good	141	Collector
200804	UNIVERSAL CITY BLVD	BLACKSTONE	SUNRISE CANYON DR	1/1/1970	877	62	5054	56	Poor	92	Good	80	Collector
200805	UNIVERSAL CITY BLVD	GOTHIC DR	CORONADO BLVD	1/1/1970	816	62	4700	83	Fair	88	Good	125	Collector
200806	UNIVERSAL CITY BLVD	MOUNT OLYMPUS	GOTHIC DR	1/1/1970	1272	62	7325	87	Good	87	Good	126	Collector
200807	UNIVERSAL CITY BLVD	SPARTAN TERRACE	MOUNT OLYMPUS	1/1/1970	725	62	4178	89	Good	89	Good	113	Collector
200808	UNIVERSAL CITY BLVD	ATHENIAN	SPARTAN TERRACE	1/1/1970	677	62	3900	88	Good	86	Good	141	Collector
200809	UNIVERSAL CITY BLVD	MARATHON	ATHENIAN	1/1/1970	351	62	2019	83	Fair	83	Fair	167	Collector
200810	UNIVERSAL CITY BLVD	ODYSSEY DR	MARATHON	1/1/1970	298	62	1714	94	Good	81	Fair	190	Collector
200811	UNIVERSAL CITY BLVD	PARTHENON PLACE	ODYSSEY DR	1/1/1970	278	62	1599	100	Good	87	Good	132	Collector
200812	UNIVERSAL CITY BLVD	ULYSSES	PARTHENON PLACE	1/1/1970	141	62	811	86	Good	85	Fair	152	Collector
201392	UNIVERSAL CITY BLVD	CORONADO BLVD	BLACKSTONE	1/1/1970	438	62	2524	78	Fair	90	Good	97	Collector
201725	UNIVERSAL CITY BLVD	W AVIATION BLVD	CULDESAC	1/1/1996	58	62	335	49	Very Poor	64	Poor	361	Collector
318543	UNIVERSAL CITY BLVD	ROBIN DR	BALBOA DR	1/1/1970	318	42	1241	68	Poor	55	Poor	449	Collector
201229	UNIVERSAL DR	W AVIATION BLVD	CULDESAC	1/1/1960	31	30	88	97	Good	80	Fair	198	Residential
201230	UNIVERSAL DR	W LINDBERGH BLVD	W AVIATION BLVD	1/1/1960	288	30	803	75	Fair	74	Poor	264	Residential
201231	UNIVERSAL DR	W WRIGHT BLVD	W LINDBERGH BLVD	1/1/1960	294	30	818	83	Fair	28	Very Poor	718	Residential
201232	UNIVERSAL DR	W BYRD BLVD	W WRIGHT BLVD	1/1/1960	300	30	837	79	Fair	78	Fair	223	Residential
316929	UNNAMED ST AT BUCKINGHAM	BUCKINGHAM VILLAGE ST	CULDESAC	1/1/1970	100	30	280	85	Good	89	Good	115	Residential
316930	UNNAMED ST AT BUCKINGHAM	BUCKINGHAM VILLAGE ST	CULDESAC	1/1/1970	82	30	227	91	Good	87	Good	126	Residential
316931	UNNAMED ST AT BUCKINGHAM	BUCKINGHAM VILLAGE ST	CULDESAC	1/1/1970	345	30	962	99	Good	89	Good	108	Residential
317752	UNNAMED ST AT NATIONAL BLVD	NATIONAL BLVD	E LANGLEY BLVD	1/1/1960	293	30	817	37	Very Poor	8	Very Poor	916	Residential
200960	VALENCIA	BARCELONA	CORDOBA DR	1/1/1970	688	30	1911	87	Good	89	Good	110	Residential
315368	VERDE OAKS	CORONADO BLVD	CULDESAC	1/1/2001	105	30	293	87	Good	55	Poor	454	Residential
201070	VILLA DR	PAT BOOKER RD	NORTH BLVD	1/1/1962	671	42	2620	85	Good	74	Poor	265	Collector
201170	VILLAGE GREEN	PAT BOOKER RD	PAT BOOKER RD	1/1/1960	874	30	2436	83	Fair	68	Poor	316	Residential
201283	W AVIATION BLVD	HOUSTON DR	PAT BOOKER RD	1/1/1996	396	30	1105	58	Poor	61	Poor	392	Collector
201284	W AVIATION BLVD	TRAVIS DR	HOUSTON DR	1/1/1960	298	30	830	61	Poor	80	Fair	196	Collector
201285	W AVIATION BLVD	AUSTIN DR	TRAVIS DR	1/1/1960	551	42	2151	71	Poor	45	Very Poor	548	Collector
201286	W AVIATION BLVD	TEXAS DR	AUSTIN DR	1/1/1960	549	42	2143	78	Fair	72	Poor	276	Collector
201287	W AVIATION BLVD	UNIVERSAL DR	TEXAS DR	1/1/1960	552	42	2152	48	Very Poor	74	Poor	265	Collector
201288	W AVIATION BLVD	W LINDBERGH BLVD	UNIVERSAL DR	1/1/1960	1290	42	5035	72	Poor	79	Fair	207	Collector
201384	W AVIATION BLVD	UNIVERSAL CITY BLVD	W LINDBERGH BLVD	1/1/1960	905	42	3531	72	Poor	90	Good	101	Collector
201193	W BYRD BLVD	HOUSTON DR	PAT BOOKER RD	1/1/1960	389	30	1083	93	Good	72	Poor	279	Collector
201194	W BYRD BLVD	TRAVIS DR	HOUSTON DR	1/1/1960	301	42	1176	73	Poor	86	Good	137	Collector
201195	W BYRD BLVD	AUSTIN DR	TRAVIS DR	1/1/1960	554	42	2161	70	Poor	88	Good	121	Collector
201196	W BYRD BLVD	PARKVIEW DR	AUSTIN DR	1/1/1960	327	42	1277	64	Poor	80	Fair	202	Collector
201197	W BYRD BLVD	TEXAS DR	PARKVIEW DR	1/1/1997	219	42	855	100	Good	86	Good	145	Collector
201198	W BYRD BLVD	UNIVERSAL DR	TEXAS DR	1/1/1986	547	42	2136	70	Poor	66	Poor	339	Collector
201199	W BYRD BLVD	UNIVERSAL CITY BLVD	UNIVERSAL DR	1/1/1986	1851	42	7224	51	Poor	82	Fair	179	Collector
201200	W BYRD BLVD	E LOOP 1604 N	UNIVERSAL CITY BLVD	1/1/1986	1577	42	6155	51	Poor	80	Fair	197	Collector
201182	W LANGLEY BLVD	HOUSTON DR	PAT BOOKER RD	4/1/1998	354	30	987	91	Good	78	Fair	223	Residential
201183	W LANGLEY BLVD	TRAVIS DR	HOUSTON DR	1/1/1960	300	30	837	83	Fair	48	Very Poor	521	Residential
201184	W LANGLEY BLVD	TRAVIS DR	CULDESAC	1/1/1960	189	30	528	76	Fair	85	Fair	152	Residential
201223	W LINDBERGH BLVD	HOUSTON DR	PAT BOOKER RD	1/1/2006	394	30	1099	88	Good	85	Fair	155	Residential
201224	W LINDBERGH BLVD	TRAVIS DR	HOUSTON DR	1/1/2006	301	30	840	100	Good	75	Fair	248	Residential
201225	W LINDBERGH BLVD	AUSTIN DR	TRAVIS DR	1/1/1960	551	30	1535	82	Fair	41	Very Poor	589	Residential
201226	W LINDBERGH BLVD	TEXAS DR	AUSTIN DR	1/1/1960	550	30	1533	80	Fair	65	Poor	349	Residential
201227	W LINDBERGH BLVD	UNIVERSAL DR	TEXAS DR	1/1/1960	550	30	1533	58	Poor	45	Very Poor	548	Residential
201228	W LINDBERGH BLVD	W AVIATION BLVD	UNIVERSAL DR	1/1/1960	1422	30	3964	98	Good	93	Good	72	Residential
201205	W WRIGHT BLVD	HOUSTON DR	PAT BOOKER RD	1/1/1960	396	30	1103	76	Fair	57	Poor	434	Residential
201206	W WRIGHT BLVD	TRAVIS DR	HOUSTON DR	1/1/1960	299	30	834	62	Poor	59	Poor	414	Residential
201207	W WRIGHT BLVD	AUSTIN DR	TRAVIS DR	1/1/1960	553	30	1542	63	Poor	66	Poor	344	Residential
201208	W WRIGHT BLVD	TEXAS DR	AUSTIN DR	1/1/1960	549	30	1531	54	Poor	57	Poor	427	Residential
201209	W WRIGHT BLVD	UNIVERSAL DR	TEXAS DR	5/1/1989	549	30	1530	55	Poor	63	Poor	368	Residential
201210	W WRIGHT BLVD	UNIVERSAL DR	CULDESAC	1/1/1960	229	30	638	51	Poor	54	Poor	461	Residential
201337	WAGON CROSSING	GUILFORD FORGE	CULDESAC	1/1/1975	93	30	259	95	Good	47	Very Poor	535	Residential
201338	WAGON CROSSING	FORT WAYNE	GUILFORD FORGE	1/1/1975	296	30	825	80	Fair	86	Good	140	Residential
201339	WAGON CROSSING	RIFLE GAP	FORT WAYNE	1/1/1975	316	30	881	80	Fair	76	Fair	237	Residential
201340	WAGON CROSSING	MEDICINE ROCK	RIFLE GAP	1/1/1975	274	30	762	79	Fair	68	Poor	325	Residential
201341	WAGON CROSSING	KITTY HAWK RD	MEDICINE ROCK	1/1/1975	1668	30	4648	83	Fair	65	Poor	349	Residential
513980	WALNUT SPGS	CRYSTAL VW	MEADOW SPRINGS	1/1/2005	1188	30	3312	100	Good	77	Fair	235	Residential
513981	WALNUT SPGS	OLD CIMARRON TRL	CRYSTAL VW	1/1/2005	174	30	486	83	Fair	70	Poor	297	Residential
201042	WAYNE DR	PERSIA DR	CULDESAC	1/1/1965	224	30	624	63	Poor	75	Poor	251	Residential
201306	WEST OAK	HIGH OAK	OAKSIDE	1/1/1979	307	30	856	78	Fair	47	Very Poor	529	Residential

Alphabetical Listing

Section ID	Street Name	From	To	Placed in Service	Length (Ft)	Width (Ft)	Area (SqFt)	PCI	PCI Rating	RCI	RCI Rating	IRI (in/mi)	Functional Class
201307	WEST OAK	CLEAR OAK	HIGH OAK	1/1/1979	309	30	862	62	Poor	49	Very Poor	513	Residential
201308	WEST OAK	MEADOWLAND	CLEAR OAK	1/1/1979	310	30	863	93	Good	88	Good	125	Residential
201309	WEST OAK	GARDEN MEADOW	MEADOWLAND	1/1/1979	315	30	878	84	Fair	51	Poor	489	Residential
201310	WEST OAK	FERN MEADOW DR	GARDEN MEADOW	1/1/1979	349	30	973	100	Good	86	Good	141	Residential
201258	WESTWAY DR	FLINTSTONE LN	PARKVIEW DR	1/1/1997	997	30	2779	65	Poor	51	Poor	493	Residential
201013	WILDRIDGE TRL	SPLITROCK LN	SUNRISE CANYON DR	1/1/1983	198	30	553	78	Fair	86	Good	143	Residential
201014	WILDRIDGE TRL	WOLF PRAIRIE	SPLITROCK LN	1/1/1983	125	30	347	82	Fair	87	Good	135	Residential
201015	WILDRIDGE TRL	SPRITEWOOD CV	WOLF PRAIRIE	1/1/1983	156	30	435	62	Poor	81	Fair	189	Residential
201016	WILDRIDGE TRL	SPYGLASS	SPRITEWOOD CV	1/1/1983	289	30	806	80	Fair	88	Good	123	Residential
201017	WILDRIDGE TRL	KETTLE CV	SPYGLASS	1/1/1983	222	30	619	85	Good	92	Good	85	Residential
317307	WILDWOOD WAY	ROARING SPRING	CULDESAC	1/1/2005	344	30	960	95	Good	72	Poor	279	Residential
201040	WILLOW WISP RD	SUNRISE CANYON DR	MILLRIDGE RD	1/1/1983	614	30	1710	77	Fair	77	Fair	233	Residential
201139	WINN AVE	STATE BLVD	NATIONAL BLVD	1/1/1960	593	30	1652	84	Fair	78	Fair	218	Residential
201140	WINN AVE	NORTH BLVD	STATE BLVD	1/1/1960	861	30	2399	74	Poor	79	Fair	209	Residential
201141	WINN AVE	HIDDEN GROVE	SILVER TERRACE	1/1/1981	455	30	1267	79	Fair	78	Fair	225	Residential
201142	WINN AVE	CRYSTAL CANYON	HIDDEN GROVE	1/1/1997	306	30	854	60	Poor	87	Good	131	Residential
317611	WINN AVE	SILVER TERRACE	NORTH BLVD	1/1/1963	1002	30	2792	86	Good	84	Fair	162	Residential
201022	WOLF PRAIRIE	WILDRIDGE TRL	CULDESAC	1/1/1983	456	30	1271	74	Poor	66	Poor	342	Residential
201192	YOUNG AVE	E BYRD BLVD	CULDESAC	1/1/1960	621	30	1731	69	Poor	66	Poor	341	Residential
200753	ZODIAC DR	OAK MEADOWS	FORUM RD	1/1/1972	1286	30	3585	82	Fair	71	Poor	289	Residential
200754	ZODIAC DR	FORUM RD	CULDESAC	1/1/1972	374	30	1042	65	Poor	73	Poor	273	Residential
200867	ZUNI	ALCANFOR	FORUM RD	1/1/1985	299	30	833	82	Fair	73	Poor	269	Residential



Section ID	Street Name	From	To	Placed In Service	Length (Ft)	Width (Ft)	Area (SqFt)	PCI	PCI Rating	RCI	RCI Rating	IRI (in/mi)	Functional Class
513377	ARTESIA WELLS	BARKWOOD	CLEARWOOD PATH	1/1/2005	298	30	890	100	Good	88	Good	122	Residential
200903	BAYTHORNE	IRON KETTLE	CULDESAC	1/1/1999	151	30	421	100	Good	85	Good	147	Residential
201025	BLACKSTONE	BLACKSTONE	MERRYWOOD	1/1/1999	185	30	516	100	Good	34	Very Poor	656	Residential
201389	BRISTOL OAK	MERRYWOOD	CULDESAC	1/1/1999	214	30	596	100	Good	77	Fair	226	Residential
318151	CLEARWOOD PATH	ARTESIA WELLS	GRANBERRY PASS	1/1/2004	891	30	2484	100	Good	92	Good	81	Residential
200842	COLLINGWOOD	THESSALY	CULDESAC	1/1/1973	289	30	806	100	Good	73	Poor	273	Residential
200884	COLLINGWOOD	TUSAYAN	FORUM RD	1/1/2003	1008	30	2810	100	Good	79	Fair	214	Residential
317702	EVENING LAUREL	SAHARA WOODS	LILAC HILL	1/1/2002	270	30	753	100	Good	77	Fair	229	Residential
315752	FIFTH ST E	FM 78	CITY LIMIT LINE	1/1/1980	169	30	470	100	Good	79	Fair	213	Residential
318149	GRANBERRY PASS	CRYSTAL VW	ROUND ROCK WAY	1/1/2003	344	30	958	100	Good	88	Good	121	Residential
318149	GRANBERRY PASS	ROUND ROCK WAY	BARKWOOD	1/1/2003	374	30	1043	100	Good	78	Fair	224	Residential
318150	GRANBERRY PASS	BARKWOOD	CLEARWOOD PATH	1/1/2003	305	30	849	100	Good	82	Fair	184	Residential
317300	MEADOW SPGS	ARTESIA WELLS	APPLE SPRINGS	1/1/2005	343	42	1340	100	Good	83	Fair	174	Residential
317301	MEADOW SPGS	APPLE SPRINGS	SPRINGWOOD SQ	1/1/2002	268	42	1046	100	Good	76	Fair	244	Residential
513983	MEADOW SPGS	WALNUT SPRINGS	ARTESIA WELLS	1/1/2005	298	42	1163	100	Good	84	Fair	164	Residential
201027	MERRYWOOD	BLACKSTONE	BRISTOL OAK	1/1/1999	280	30	780	100	Good	62	Poor	379	Residential
201095	MOUNT OLYMPUS	TITAN	PHOENIX AVE	1/1/1995	351	42	1368	100	Good	84	Fair	165	Collector
200893	PARK OLYMPIA	PARK OLYMPIA	PARK OLYMPIA	1/1/1995	454	30	1265	100	Good	86	Good	144	Residential
200915	PAT BOOKER	E LANGLEY BLVD	E BYRD BLVD	1/1/2005	294	70	1911	100	Good	91	Good	95	Arterial
200916	PAT BOOKER	NATIONAL BLVD	E LANGLEY BLVD	1/1/2005	291	70	1895	100	Good	92	Good	82	Arterial
200917	PAT BOOKER	VILLAGE GREEN	NATIONAL BLVD	1/1/2005	100	70	647	100	Good	92	Good	80	Arterial
200918	PAT BOOKER	VILLAGE GREEN	ROSEWOOD DR	1/1/2005	378	70	2456	100	Good	91	Good	95	Arterial
200919	PAT BOOKER	RANDOLPH PLAZA DR	VILLAGE GREEN	1/1/2005	864	70	5616	100	Good	95	Good	52	Arterial
200920	PAT BOOKER	STONEGATE DR	RANDOLPH PLAZA DR	1/1/2005	517	70	3364	100	Good	94	Good	58	Arterial
200921	PAT BOOKER	NORTHVIEW DR	STONEGATE DR	1/1/2005	119	70	774	100	Good	96	Good	44	Arterial
200922	PAT BOOKER	VILLA DR	NORTHVIEW DR	1/1/2005	582	70	3786	100	Good	95	Good	54	Arterial
200923	PAT BOOKER	KITTY HAWK RD	VILLA DR	1/1/2005	1842	70	11978	100	Good	95	Good	52	Arterial
200924	PAT BOOKER	ROSE GARDEN	KITTY HAWK RD	1/1/2005	737	70	4794	100	Good	94	Good	61	Arterial
200925	PAT BOOKER	UNIVERSAL CITY BLVD	ROSE GARDEN	1/1/2005	888	70	5774	100	Good	93	Good	68	Arterial
200926	PAT BOOKER	CORONADO BLVD	UNIVERSAL CITY BLVD	1/1/2005	2305	70	14988	100	Good	94	Good	56	Arterial
200927	PAT BOOKER	PALISADES DR	CORONADO BLVD	1/1/2005	961	70	6247	100	Good	96	Good	43	Arterial
200928	PAT BOOKER	BUCKINGHAM VILLAGE ST	PALISADES DR	1/1/2005	1040	60	5797	100	Good	95	Good	47	Arterial
200929	PAT BOOKER	ATHENIAN	BUCKINGHAM VILLAGE ST	1/1/2005	1038	60	5785	100	Good	94	Good	57	Arterial
200930	PAT BOOKER	E LOOP 1604 N	ATHENIAN	1/1/2005	803	70	5223	100	Good	95	Good	51	Arterial
200931	PAT BOOKER	OLD CONVERSE RD	E LOOP 1604 N	1/1/2005	321	82	2447	100	Good	92	Good	79	Arterial
201355	RISING STAR	GUILDFORD FORGE	CULDESAC	1/1/1995	27	30	75	100	Good	87	Good	135	Residential
317304	ROARING SPG	SCARLET CRK	WILDWOOD WAY	1/1/2005	320	30	892	100	Good	65	Poor	355	Residential
318153	ROUND ROCK WAY	MANDEVILLA	GRANBERRY PASS	1/1/2003	637	30	1775	100	Good	80	Fair	200	Residential
513978	SCARLET CRK	MEADOW SPRINGS	ROARING SPRING	1/1/2005	325	30	906	100	Good	38	Very Poor	623	Residential
513979	SCARLET CRK	CRYSTAL VW	MEADOW SPRINGS	1/1/2005	1030	30	2870	100	Good	83	Fair	170	Residential
317297	SPRINGWOOD SQ	MEADOW SPRINGS	REDWOOD CIR	1/1/2001	299	42	1165	100	Good	77	Fair	227	Collector
315687	THIRD ST W	FM 78	CITY LIMIT LINE	1/1/1980	158	30	440	100	Good	70	Poor	300	Residential
200870	TIGUEX	GALICIA	FORUM DR	1/1/1988	577	42	2250	100	Good	55	Poor	447	Residential
200811	UNIVERSAL CITY BLVD	PATHENON PLACE	ODYSSEY DR	1/1/1970	278	62	1599	100	Good	87	Good	132	Collector
201197	W BYRD BLVD	TEXAS DR	PARKVIEW DR	1/1/1997	219	42	855	100	Good	86	Good	145	Collector
201224	W LINDBERGH BLVD	TRAVIS DR	HOUSTON DR	1/1/2006	301	30	840	100	Good	75	Fair	248	Residential
513980	WALNUT SPGS	CRYSTAL VW	MEADOW SPRINGS	1/1/2005	1188	30	3312	100	Good	77	Fair	235	Residential
201310	WEST OAK	FERN MEADOW DR	GARDEN MEADOW	1/1/1979	349	30	973	100	Good	86	Good	141	Residential
201149	CIRCLE DR	STATE BLVD	CULDESAC	1/1/1960	387	30	1078	99	Good	80	Fair	196	Residential
317704	CRYSTAL VIEW	GRANBERRY PASS	SAHARA WOODS	1/1/2003	357	30	994	99	Good	76	Fair	240	Residential
318144	CRYSTAL VIEW	ARTESIA WELLS	MANDEVILLA	1/1/2003	292	30	815	99	Good	89	Good	108	Residential
318145	CRYSTAL VIEW	WALNUT SPRINGS	ARTESIA WELLS	1/1/2003	294	30	818	99	Good	87	Good	131	Residential
318534	EAST LANGLEY BLVD	PAT BOOKER RD	UNNAMED ST AT NATIONAL	1/1/1980	58	30	161	99	Good	42	Very Poor	584	Residential
201202	EAST WRIGHT BLVD	BOWIE DR	CROCKETT	1/1/2005	552	30	1538	99	Good	87	Good	135	Residential
201203	EAST WRIGHT BLVD	CROCKETT	TRUDY LN	1/1/2005	541	30	1508	99	Good	72	Poor	281	Residential
201108	NORTH BLVD	OKLANE DR	CARL MEAD PKWY	1/1/1960	216	30	602	99	Good	56	Poor	438	Collector
201327	PLAZA DR	DUKEWAY DR	CULDESAC	1/1/1989	48	30	134	99	Good	65	Poor	347	Residential
200780	ULYSSES	ULYSSES	UNIVERSAL CITY BLVD	1/1/1993	185	30	517	99	Good	67	Poor	332	Residential
316931	UNNAMED ST AT BUCKINGHAM	BUCKINGHAM VILLAGE ST	CULDESAC	1/1/1970	345	30	962	99	Good	89	Good	108	Residential
318152	BARKWOOD	ARTESIA WELLS	GRANBERRY PASS	1/1/2004	838	30	2337	98	Good	77	Fair	227	Residential
201026	BLACKSTONE	MERRYWOOD	CULDESAC	1/1/1999	448	30	1249	98	Good	69	Poor	315	Residential
200959	CORDOBA CIR	DE SOTO DR	GRANADA DR	1/1/1970	278	30	774	98	Good	84	Fair	156	Residential
513982	CRYSTAL VIEW	SCARLET CRK	WALNUT SPRINGS	1/1/2005	300	30	835	98	Good	84	Fair	160	Residential
200786	MOUNT LATMOS	SPARTAN TERRACE	CULDESAC	1/1/1993	141	30	392	98	Good	88	Good	119	Residential
201094	MOUNT OLYMPUS	NIRA	TITAN	1/1/1995	297	42	1158	98	Good	88	Good	122	Collector
201228	W LINDBERGH BLVD	W AVIATION BLVD	UNIVERSAL DR	1/1/1960	1422	30	3964	98	Good	93	Good	72	Residential
200824	FORUM RD	CAPRICORN	DELPHIAN	1/1/1972	288	30	802	97	Good	78	Fair	217	Residential
200836	MOUNT OLYMPUS	DEMETER	MUSES	1/1/1995	293	42	1143	97	Good	85	Fair	153	Collector
200721	PHOENIX AVE	RHODES	SPARTAN TERRACE	1/1/1972	702	30	1957	97	Good	85	Fair	151	Collector
201002	QUIVIRA DR	LA SALLE PLACE	DA GAMA DR	1/1/1966	311	30	866	97	Good	89	Good	111	Residential
200783	RHODES	PHOENIX AVE	CULDESAC	1/1/1972	131	30	364	97	Good	84	Fair	165	Residential
201030	RIMDALE	STONEFIELD	CULDESAC	1/1/1993	217	30	606	97	Good	88	Good	121	Residential
201763	SHIN OAK DR	OLD CONVERSE RD	CULDESAC	1/1/1960	774	30	2156	97	Good	85	Fair	151	Residential
200794	SPARTAN TERRACE	CRETIAN ISLE	MOUNT LATMOS	1/1/1993	320	30	893	97	Good	89	Good	106	Residential
200795	SPARTAN TERRACE	MOUNT LATMOS	HERCULES	1/1/1993	330	30	919	97	Good	87	Good	126	Residential
200796	SPARTAN TERRACE	HERCULES	PHOENIX AVE	1/1/1993	526	30	1465	97	Good	84	Fair	161	Residential
315492	SPIRAL WOODS	ARTESIA WELLS	SPRING CIR	1/1/2001	814	30	2270	97	Good	90	Good	97	Residential
317311	STONE BROOK DR	FORUM RD	CULDESAC	1/1/2002	842	30	2347	97	Good	75	Fair	250	Residential
200845	TESORO PERDIDO	PURO ORO DR	CULDESAC	1/1/1996	383	30	1067	97	Good	61	Poor	388	Residential
201229	UNIVERSAL DR	W AVIATION BLVD	CULDESAC	1/1/1960	31	30	88	97	Good	80	Fair	198	Residential
318146	ARTESIA WELLS	CRYSTAL VW	BARKWOOD	1/1/2005	490	30	1365	96	Good	79	Fair	208	Residential
200891	BRANCH HOLLOW DR	STONE CREEK DR	CULDESAC	1/1/1997	511	30	1424	96	Good	83	Fair	170	Residential
200967	DE VACA DR	LA SALLE PLACE	DA GAMA DR	1/1/1967	310	30	865	96	Good	90	Good	105	Residential
201201	EAST WRIGHT BLVD	PAT BOOKER RD	BOWIE DR	1/1/2005	437	30	1218	96	Good	84	Fair	161	Residential
200785	HERCULES	SOCRATES LN	SPARTAN TERRACE	1/1/1993	668	30	1862	96	Good	75	Poor	252	Residential
201097	NIRA	MOUNT OLYMPUS	CULDESAC	1/1/1999	196	30	546	96	Good	92	Good	78	Residential
200881	SICILY ISLE	POSEIDON	CULDESAC	1/1/1993	233	30	650	96	Good	80	Fair	203	Residential
315493	SPIRAL WOODS	SPRING CIR	SPRINGWOOD SQ	1/1/2001	433	30	1206	96	Good	79	Fair	215	Residential
200790	ACROPOLIS DR	SPARTAN TERRACE	CULDESAC	1/1/1987	227	30	634	95	Good	78	Fair	222	Residential
200986	AMISTAD BLVD	GRANADA DR	MALAGA CIR	1/1/1974	466	30	1300	95	Good	91	Good	91	Residential
200988	AMISTAD BLVD	AMISTAD BLVD	CULDESAC	1/1/1968	99	30	276	95	Good	83	Fair	171	Residential
314712	MOUNT OLYMPUS	PHOENIX AVE	CULDESAC	1/1/1995	203	42	790	95	Good	83	Fair	172	Collector
201109	NORTH BLVD	ROSEWOOD DR	CIBOLO TRL	1/1/1962	300	30	837	95	Good	80	Fair	198	Collector
201123	NORTH BLVD	FORREST TRL	MOSSRIDGE	1/1/1965	250	42	974	95	Good	69	Poor	311	Collector
200999	QUIVIRA DR	BOLERO DR	KITTY HAWK RD	1/1/1966	205	30	570	95	Good	14	Very Poor	857	Residential
315489	SAHARA WOODS	SPARROW WAY	SPRINGWOOD SQ	1/1/2002	754	30	2103	95	Good	36	Very Poor	643	Residential
200869	TIGUEX	TUSAYAN	GALICIA	1/1/1988	283	42	1103	95	Good	89	Good	112	Residential
201337	WAGON CROSSING	GUILDFORD FORGE	CULDESAC	1/1/1975	93	30	259	95	Good	47	Very Poor	535	Residential
317307	WILDWOOD WAY	ROARING SPRING	CULDESAC	1/1/2005	344	30	960	95	Good	72	Poor	279	Residential

Section ID	Street Name	From	To	Placed In Service	Length (Ft)	Width (Ft)	Area (SqFt)	PCI	PCI Rating	RCI	RCI Rating	IRI (in/mi)	Functional Class
315494	ARTESIA WELLS	CLEARWOOD PATH	SPIRAL WOODS	1/1/2005	289	30	804	94	Good	92	Good	82	Residential
315495	ARTESIA WELLS	SPIRAL WOODS	MEADOW SPRINGS	1/1/2005	292	30	813	94	Good	67	Poor	335	Residential
201127	CIBOLO	STRAIGHT LN	HORSESHOE TRL	1/1/1960	390	30	1088	94	Good	88	Good	116	Residential
200788	CRETIAN ISLE	SOCRATES LN	SPARTAN TERRACE	1/1/1987	348	30	971	94	Good	87	Good	129	Residential
200945	DE SOTO DR	DE VACA DR	CORTES DR	1/1/1968	353	30	984	94	Good	77	Fair	229	Residential
200833	DEMETER	MOUNT OLYMPUS	CULDESAC	1/1/1995	362	30	1009	94	Good	87	Good	130	Residential
200896	IRON KETTLE	ALABASTER	BAYTHORNE	1/1/1993	286	30	798	94	Good	86	Good	143	Residential
200980	KITTY HAWK RD (COLLECTOR)	SILVER SPRING	CITY LIMIT LINE	1/1/1960	2010	20	3735	94	Good	51	Poor	488	Collector
318531	NORTH BLVD	CIBOLO TRL	OAKLANE DR	1/1/1960	28	30	79	94	Good	84	Fair	157	Collector
200854	OAK MEADOWS	PHOENIX AVE	CULDESAC	1/1/1973	143	30	397	94	Good	69	Poor	306	Residential
200710	PHOENIX AVE	OAK MEADOWS	CITY LIMIT LINE	1/1/1972	627	30	1747	94	Good	42	Very Poor	584	Collector
200882	SICILY ISLE	POSEIDON	CULDESAC	1/1/1993	248	30	691	94	Good	80	Fair	197	Residential
315485	SPRINGWOOD SQ	SAHARA WOODS	GRANITE WOODS	1/1/2001	322	42	1257	94	Good	60	Poor	403	Collector
201098	TITAN	MOUNT OLYMPUS	CULDESAC	1/1/1999	167	30	465	94	Good	85	Fair	153	Residential
200810	UNIVERSAL CITY BLVD	ODYSSEY DR	MARATHON	1/1/1970	298	62	1714	94	Good	81	Fair	190	Collector
200983	AMISTAD BLVD	CORONADO BLVD	BARCELONA	1/1/1968	349	30	973	93	Good	91	Good	87	Residential
200987	AMISTAD BLVD	BALBOA DR	GRANADA DR	1/1/1974	370	30	1031	93	Good	87	Good	132	Residential
200841	COLLINGWOOD	FORUM RD	THESSALY	1/1/1973	309	30	862	93	Good	77	Fair	233	Residential
201255	CROCKETT	E WRIGHT BLVD	E LINDBERGH BLVD	1/1/1960	303	30	843	93	Good	74	Poor	262	Residential
200821	FORUM RD	HERA DR	POQUITO CIR	1/1/1972	288	30	803	93	Good	85	Fair	154	Collector
200720	PHOENIX AVE	CORINTH	RHODES	1/1/1972	335	30	934	93	Good	84	Fair	156	Collector
200846	PURO ORO DR	HERA DR	TESORO PERDIDO	1/1/1996	280	30	781	93	Good	82	Fair	176	Residential
200787	SOCRATES LN	HERCULES	CRETIAN ISLE	1/1/1987	525	30	1463	93	Good	72	Poor	276	Residential
201009	SPYGLASS	WILDRIIDGE TRL	BROKEN SPUR	1/1/1985	606	30	1699	93	Good	87	Good	135	Residential
201193	W BYRD BLVD	HOUSTON DR	PAT BOOKER RD	1/1/1960	389	30	1083	93	Good	72	Poor	279	Collector
201308	WEST OAK	MEADOWLAND	CLEAR OAK	1/1/1979	310	30	863	93	Good	88	Good	125	Residential
201091	CRETIAN ISLE	SPARTAN TERRACE	CULDESAC	1/1/1987	159	30	442	92	Good	71	Poor	289	Residential
200947	DE SOTO DR	CORONADO BLVD	CORDOBA DR	1/1/1968	728	30	2028	92	Good	76	Fair	237	Residential
201058	GOLDEN WAY	KITTY HAWK RD	CULDESAC	1/1/1985	494	30	1375	92	Good	82	Fair	185	Residential
200835	MOUNT OLYMPUS	MUSES	ADONIS	1/1/1995	292	42	1139	92	Good	83	Fair	167	Collector
201122	NORTH BLVD	MOSSRIDGE	ABBOTSBURY	1/1/1965	235	42	918	92	Good	77	Fair	232	Collector
304180	PHOENIX AVE	MOUNT OLYMPUS	TITAN	1/1/1972	415	30	1157	92	Good	82	Fair	182	Collector
317305	ROARING SPG	WILDWOOD WAY	APPLE SPRINGS	1/1/2005	318	30	887	92	Good	76	Fair	242	Residential
200989	SANDHILL DR	SANDHILL DR	TURTLE DOVE DR	1/1/1978	317	30	883	92	Good	78	Fair	218	Residential
200792	SPARTAN TERRACE	ACROPOLIS DR	AESOP LN	1/1/1987	309	30	860	92	Good	88	Good	119	Residential
200793	SPARTAN TERRACE	AESOP LN	CRETIAN ISLE	1/1/1987	306	30	852	92	Good	57	Poor	432	Residential
201165	STATE BLVD	BEECHWOOD AVE	LEMONWOOD AVE	1/1/1960	340	30	948	92	Good	78	Fair	224	Residential
201031	STONEFIELD	BAYTHORNE	RIMDALE	1/1/1993	287	42	1119	92	Good	79	Fair	214	Residential
200781	ULYSSES	ULYSSES	ULYSSES	1/1/1993	1601	30	4463	92	Good	84	Fair	165	Residential
200896	ALABASTER	IRON KETTLE	ALABASTER	1/1/1993	797	30	2221	91	Good	88	Good	117	Residential
200887	ALMOND BEND	BERRY KNOLL DR	BRANCH HOLLOW DR	1/1/1995	296	30	826	91	Good	80	Fair	201	Residential
200757	CAPRICORN	TAURUS	LIBRA LN	1/1/1973	314	30	875	91	Good	78	Fair	224	Residential
201024	CORONADO BLVD	UNIVERSAL CITY BLVD	CULDESAC	1/1/1968	426	30	1188	91	Good	80	Fair	201	Collector
201204	EAST WRIGHT BLVD	TRUDY LN	E LANGLEY BLVD	1/1/2005	957	30	2668	91	Good	78	Fair	225	Residential
315365	POINT VIEW	CORONADO BLVD	CULDESAC	1/1/2001	230	30	640	91	Good	69	Poor	314	Residential
315487	SPRINGWOOD SQ	REDWOOD CIR	SPIRAL WOODS	1/1/2001	286	42	1116	91	Good	70	Poor	301	Collector
316930	UNNAMED ST AT BUCKINGHAM	BUCKINGHAM VILLAGE ST	CULDESAC	1/1/1970	82	30	227	91	Good	87	Good	126	Residential
201182	W LANGLEY BLVD	HOUSTON DR	PAT BOOKER RD	4/1/1998	354	30	987	91	Good	78	Fair	223	Residential
200900	BAYTHORNE	TERRACOTTA	STONEFIELD	1/1/1993	581	30	1618	90	Good	84	Fair	165	Residential
200883	COLLINGWOOD	HEATHFIELD	TUSAYAN	1/1/1973	291	30	812	90	Good	66	Poor	342	Residential
200969	KITTY HAWK RD (ARTERIAL)	E LOOP 1604 N	DE VACA DR	1/1/1960	648	62	3732	90	Good	87	Good	134	Arterial
317299	MEADOW SPGS	SCARLET CRK	WALNUT SPRINGS	1/1/2005	296	42	1155	90	Good	86	Good	143	Residential
201112	NORTH BLVD	STONEGATE DR	STONEGATE DR	1/1/1962	178	30	496	90	Good	81	Fair	186	Collector
201121	NORTH BLVD	ABBOTSBURY	CIBOLO TRL	1/1/1965	225	42	877	90	Good	60	Poor	404	Collector
200932	PAT BOOKER	OLD CONVERSE RD	CITY LIMIT LINE	1/1/2005	317	82	2414	90	Good	94	Good	63	Arterial
201092	PHOENIX AVE	SPARTAN TERRACE	MOUNT OLYMPUS	1/1/1972	530	30	1477	90	Good	86	Good	140	Collector
317298	REDWOOD CIR	SPRINGWOOD SQ	CULDESAC	1/1/2002	250	30	697	90	Good	76	Fair	242	Residential
201072	STONEGATE DR	NORTH BLVD	HORSESHOE TRL	1/1/1960	696	30	1941	90	Good	81	Fair	190	Residential
200936	BALBOA DR	CORTES DR	SANDHILL DR	1/1/1972	389	30	1085	89	Good	87	Good	126	Residential
200961	BARCELONA	VALENCIA	CORDOBA DR	1/1/1970	705	30	1966	89	Good	84	Fair	163	Residential
200962	BARCELONA	AMISTAD BLVD	VALENCIA	1/1/1970	333	30	929	89	Good	89	Good	110	Residential
200958	CORDOBA CIR	GRANADA DR	BARCELONA	1/1/1970	330	30	919	89	Good	87	Good	133	Residential
318143	CRYSTAL VIEW	MANDEVILLA	GRANBERRY PASS	1/1/2003	756	30	2107	89	Good	87	Good	130	Residential
201056	FORREST TRL	SILVER SPRING	CULDESAC	1/1/1970	406	30	1132	89	Good	90	Good	97	Residential
201301	GARDEN MEADOW	FERN MEADOW DR	MEADOW ARBOR	1/1/1982	871	30	2429	89	Good	71	Poor	288	Residential
200899	IRON KETTLE	BAYTHORNE	CULDESAC	1/1/1993	456	30	1270	89	Good	75	Poor	251	Residential
200831	MUSES	MOUNT OLYMPUS	CULDESAC	1/1/1995	310	30	865	89	Good	85	Fair	151	Residential
200832	MUSES	MOUNT OLYMPUS	CULDESAC	1/1/1995	239	30	666	89	Good	70	Poor	296	Residential
201124	NORTH BLVD	KITTY HAWK RD	FORREST TRL	1/1/1965	188	42	733	89	Good	80	Fair	205	Collector
200990	SANDHILL DR	QUAIL DR	SANDHILL DR	1/1/1978	402	30	1121	89	Good	87	Good	131	Residential
317701	SPARROW WAY	SAHARA WOODS	GRANITE WOODS	1/1/2002	270	30	752	89	Good	81	Fair	186	Residential
201169	STATE BLVD	SCOTT AVE	CIRCLE DR	1/1/1997	312	30	869	89	Good	79	Fair	208	Residential
200865	TUSAYAN	COLLINGWOOD	TIGUEX	1/1/1991	1005	30	2800	89	Good	86	Good	142	Residential
200807	UNIVERSAL CITY BLVD	SPARTAN TERRACE	MOUNT OLYMPUS	1/1/1970	725	62	4178	89	Good	89	Good	113	Collector
201099	ADONIS	MOUNT OLYMPUS	CULDESAC	1/1/1999	483	30	1346	88	Good	84	Fair	156	Residential
200982	AMISTAD BLVD	BARCELONA	AMISTAD BLVD	1/1/1968	689	30	1921	88	Good	79	Fair	213	Residential
201043	CHUOKE	PERSIA DR	KITTY HAWK RD	1/1/1960	184	30	514	88	Good	76	Fair	239	Residential
200944	CORTES DR	BALBOA DR	MADRID DR	1/1/1967	240	30	689	88	Good	78	Fair	219	Residential
201044	DORIS DR	DORIS DR	SHERRI DR	1/1/1965	589	30	1642	88	Good	71	Poor	293	Residential
201299	FERN MEADOW DR	GARDEN MEADOW	MEADOW ARBOR	1/1/1983	230	30	640	88	Good	75	Poor	254	Residential
201315	MEADOWLAND	FERN MEADOW DR	MEADOW ARBOR	1/1/1975	241	42	938	88	Good	75	Poor	252	Collector
201093	MOUNT OLYMPUS	ADONIS	NIRA	1/1/1995	303	42	1180	88	Good	91	Good	88	Collector
317618	NATIONAL BLVD	NATIONAL BLVD	CULDESAC	1/1/1960	136	30	378	88	Good	85	Fair	150	Residential
200705	OLYMPIA PKWY	ULYSSES	CITY LIMIT LINE	1/1/1979	165	42	645	88	Good	82	Fair	182	Residential
201329	PLAZA DR	EMELIA	MATTHEW	1/1/1989	271	30	754	88	Good	82	Fair	179	Residential
317306	ROARING SPG	APPLE SPRINGS	CULDESAC	1/1/2005	222	30	619	88	Good	60	Poor	405	Residential
200808	UNIVERSAL CITY BLVD	ATHENIAN	SPARTAN TERRACE	1/1/1970	677	62	3900	88	Good	86	Good	141	Collector
201223	W LINDBERGH BLVD	HOUSTON DR	PAT BOOKER RD	1/1/2006	394	30	1099	88	Good	85	Fair	155	Residential
200755	CAPRICORN	OAK MEADOWS	THEBES	1/1/1973	343	30	955	87	Good	85	Fair	152	Residential
200756	CAPRICORN	THEBES	TAURUS	1/1/1973	314	30	874	87	Good	80	Fair	203	Residential
201319	CLEAR OAK	WEST OAK	TUMBLEBROOK	1/1/1975	1994	30	5557	87	Good	57	Poor	433	Residential
201298	FERN MEADOW DR	MEADOW ARBOR	MEADOWLAND	1/1/1977	981	30	2733	87	Good	87	Good	130	Residential
200828	FORUM RD	PHOENIX AVE	ZODIAC DR	1/1/1972	307	30	856	87	Good	83	Fair	188	Collector
200829	FORUM RD	PHOENIX AVE	CULDESAC	1/1/1972	134	30	375	87	Good	79	Fair	209	Collector
201076	HORSESHOE TRL	STONEGATE DR	STRAIGHT LN	1/1/1960	276	30	768	87	Good	80	Fair	197	Residential
201107	NORTH BLVD	CARL MEAD PKWY	BEECHWOOD AVE	1/1/1960	116	30	322	87	Good	77	Fair	232	Collector
200717	PHOENIX AVE	ODYSSEY DR	MARATHON	1/1/1972	290	30	808	87	Good	80	Fair	200	Collector
318061	PLAZA DR	TUMBLEBROOK	DUKEWAY DR	1/1/1989	541	30	1507	87	Good	65	Poor	347	Residential
200791	SPARTAN TERRACE	UNIVERSAL CITY BLVD	ACROPOLIS DR	1/1/1987	177	30	493	87	Good	87	Good	126	Residential

Section ID	Street Name	From	To	Placed In Service	Length (Ft)	Width (Ft)	Area (SqFt)	PCI	PCI Rating	RCI	RCI Rating	IRI (in/mi)	Functional Class
200806	UNIVERSAL CITY BLVD	MOUNT OLYMPUS	GOthic DR	1/1/1970	1272	62	7325	87	Good	87	Good	126	Collector
200960	VALENCIA	BARCELONA	CORDOBA DR	1/1/1970	686	30	1911	87	Good	89	Good	110	Residential
315368	VERDE OAKS	CORONADO BLVD	CULDESAC	1/1/2001	105	30	293	87	Good	55	Poor	454	Residential
200869	ALCANFOR	FORUM RD	ZUNI	1/1/1985	761	30	2121	86	Good	88	Good	119	Residential
200985	AMISTAD BLVD	MALAGA CIR	CORONADO BLVD	1/1/1974	311	30	865	86	Good	74	Poor	263	Residential
317302	APPLE SPRINGS	ROARING SPRING	MEADOW SPRINGS	1/1/2005	354	30	987	86	Good	82	Fair	181	Residential
200902	BAYTHORNE	IRON KETTLE	TERRACOTTA	1/1/1993	291	30	812	86	Good	87	Good	128	Residential
200910	CORONADO BLVD	FORUM RD	VERDE OAKS	1/1/1968	263	60	1466	86	Good	93	Good	74	Collector
200946	DE SOTO DR	CORDOBA DR	DE VACA DR	1/1/1968	324	30	904	86	Good	80	Fair	201	Residential
201302	GARDEN MEADOW	WEST OAK	FERN MEADOW DR	1/1/1982	792	30	2207	86	Good	73	Poor	268	Residential
201358	GUILFORD FORGE	BARBARA BEND	OLD CIMARRON TRL	1/1/1975	1094	42	4269	86	Good	88	Good	117	Residential
315709	HARMON DR	FM 78	CULDESAC	1/1/1980	235	52	1134	86	Good	78	Fair	220	Residential
200837	MOUNT OLYMPUS	UNIVERSAL CITY BLVD	DEMETER	1/1/1995	191	42	747	86	Good	82	Fair	181	Collector
200911	PAT BOOKER	E AVIATION BLVD	FM 78	1/1/2005	356	70	2313	86	Good	93	Good	70	Arterial
200880	POSEIDON	SICILY ISLE	GOthic DR	1/1/1993	487	30	1359	86	Good	77	Fair	228	Residential
201163	ROSEWOOD DR	NORTH BLVD	PAT BOOKER RD	1/1/1960	1315	30	3664	86	Good	64	Poor	356	Residential
201150	SCOTT AVE	STATE BLVD	NATIONAL BLVD	1/1/1960	593	30	1652	86	Good	71	Poor	294	Residential
201167	STATE BLVD	WINN AVE	TRUDY LN	1/1/1960	329	30	918	86	Good	89	Good	110	Residential
200812	UNIVERSAL CITY BLVD	ULYSSES	PARTHENON PLACE	1/1/1970	141	62	811	86	Good	85	Fair	152	Collector
317611	WINN AVE	SILVER TERRACE	NORTH BLVD	1/1/1963	1002	30	2792	86	Good	84	Fair	162	Residential
201096	ADONIS	MOUNT OLYMPUS	CULDESAC	1/1/1996	258	30	720	85	Good	83	Fair	174	Residential
200897	ALABASTER	ALABASTER	STONEFIELD	1/1/1993	138	30	383	85	Good	56	Poor	444	Residential
200767	ATHENIAN	BRINWOOD	OAK BREEZE	1/1/1973	289	30	805	85	Good	87	Good	128	Residential
200768	ATHENIAN	OAK BREEZE	OAK MEADOWS	1/1/1973	288	30	803	85	Good	58	Poor	424	Collector
315363	CORONADO BLVD	TAVERN TRAIL DR	POINT VIEW DR	1/1/1968	260	60	1450	85	Good	90	Good	102	Collector
200966	DE VACA DR	DA GAMA DR	ANDORRA DR	1/1/1967	420	30	1170	85	Good	82	Fair	181	Residential
201241	EAST AVIATION BLVD	PAT BOOKER RD	BOWIE DR	1/1/1960	439	30	1224	85	Good	79	Fair	212	Arterial
201213	EAST LANGLEY BLVD	E WRIGHT BLVD	E LINDBERGH BLVD	1/1/1960	307	30	856	85	Good	86	Good	142	Residential
201257	FLINTSTONE LN	WESTWAY DR	PARKVIEW DR	1/1/1997	983	30	2739	85	Good	93	Good	72	Residential
201055	FORREST TRL	LAUREL LN	SILVER SPRING	1/1/1970	380	30	1058	85	Good	75	Poor	252	Residential
200823	FORUM RD	DELPHIAN	ATHENIAN	1/1/1972	296	30	825	85	Good	62	Poor	376	Collector
200950	GRANADA DR	CORONADO BLVD	CORDOBA DR	1/1/1969	823	30	2293	85	Good	75	Poor	251	Residential
201063	KIMBERLY DR	SHERRI DR	ROSE GARDEN	1/1/1966	303	30	844	85	Good	78	Fair	225	Residential
200838	MOUNT OLYMPUS	UNIVERSAL CITY BLVD	CULDESAC	1/1/1993	727	42	2838	85	Good	72	Poor	279	Collector
201365	OLD CIMARRON TRL	MEADOWLAND	GUILFORD FORGE	1/1/1960	200	30	558	85	Good	90	Good	104	Collector
318556	OLD CONVERSE RD	PAT BOOKER RD	E LOOP 1604 N ACCESS RD	6/1/2008	281	30	783	85	Good	78	Fair	224	Residential
200892	PARK OLYMPIA	PARK OLYMPIA	UNIVERSAL CITY BLVD	1/1/1995	205	30	571	85	Good	73	Poor	266	Residential
200895	PARK OLYMPIA	PARK OLYMPIA	CULDESAC	1/1/1995	196	30	546	85	Good	86	Good	141	Residential
200716	PHOENIX AVE	ODYSSEY DR	CITY LIMIT LINE	1/1/1972	211	30	589	85	Good	85	Fair	154	Collector
315486	SPRINGWOOD SQ	SPIRAL WOODS	SAHARA WOODS	1/1/2001	403	42	1573	85	Good	77	Fair	229	Collector
201032	STONEFIELD	RIMDALE	SUNRISE CANYON DR	1/1/1993	310	42	1209	85	Good	86	Good	145	Residential
201326	TUMBLEBROOK	MEADOWLAND	CLEAR OAK	1/1/1975	313	30	872	85	Good	64	Poor	357	Residential
316929	UNNAMED ST AT BUCKINGHAM	BUCKINGHAM VILLAGE ST	CULDESAC	1/1/1970	100	30	280	85	Good	89	Good	115	Residential
201070	VILLA DR	PAT BOOKER RD	NORTH BLVD	1/1/1962	671	42	2620	85	Good	74	Poor	265	Collector
201017	WILDRIDGE TRL	KETTLE CV	SPYGLASS	1/1/1983	222	30	619	85	Good	92	Good	85	Residential
200886	BERRY KNOLL DR	FORUM RD	ALMOND BEND	1/1/1995	529	30	1475	84	Fair	79	Fair	209	Residential
200782	CORINTH	PHOENIX AVE	CULDESAC	1/1/1972	1053	30	2934	84	Fair	59	Poor	406	Residential
315361	FORUM RD	TIGUEX	ASH MEADOW DR	1/1/1972	313	30	873	84	Fair	80	Fair	202	Collector
200866	GALICIA	FORUM RD	TIGUEX	1/1/1986	1507	30	4199	84	Fair	91	Good	94	Residential
200952	GRANADA DR	E LOOP 1604 N	AMISTAD BLVD	1/1/1974	264	30	735	84	Fair	92	Good	79	Residential
315488	GRANITE WOODS	SPARROW WAY	SPRINGWOOD SQ	1/1/2002	582	30	1622	84	Fair	43	Very Poor	572	Residential
201320	HIGH OAK	WEST OAK	TUMBLEBROOK	1/1/1975	2021	30	5631	84	Fair	52	Poor	484	Residential
201064	KIMBERLY DR	ROSE GARDEN	CYNTHIA	1/1/1966	345	30	962	84	Fair	77	Fair	226	Residential
200977	KITTY HAWK RD (COLLECTOR)	CHUOKE	SUNRISE CANYON DR	1/1/1960	776	20	1441	84	Fair	90	Good	98	Collector
201020	LAURAL LN	FORREST TRL	CULDESAC	1/1/1970	245	30	682	84	Fair	83	Fair	169	Residential
317705	LILAC HILL	CRYSTAL VW	EVENING LAUREL	1/1/2002	496	30	1381	84	Fair	57	Poor	433	Residential
318147	MANDEVILLA	CRYSTAL VW	ROUND ROCK WAY	1/1/2003	292	30	814	84	Fair	79	Fair	210	Residential
200775	MARATHON	PHOENIX AVE	CULDESAC	1/1/1979	594	30	1656	84	Fair	51	Poor	489	Residential
201262	NORTHVIEW DR (COLLECTOR)	PARKVIEW DR	PAT BOOKER RD	1/1/1961	475	26	1147	84	Fair	51	Poor	490	Collector
200776	PARTHENON PLACE	UNIVERSAL CITY BLVD	CITY LIMIT LINE	1/1/1984	966	30	2693	84	Fair	82	Fair	184	Residential
200879	POSEIDON	GOthic DR	CULDESAC	1/1/1993	282	30	785	84	Fair	80	Fair	202	Residential
201087	SAGE DR	CASTLE CLIMB	CIBOLO TRL	1/1/1964	1523	30	4245	84	Fair	78	Fair	223	Residential
317699	SAHARA WOODS	CRYSTAL VW	EVENING LAUREL	1/1/2002	550	30	1532	84	Fair	74	Poor	263	Residential
317700	SAHARA WOODS	EVENING LAUREL	SPARROW WAY	1/1/2002	304	30	847	84	Fair	60	Poor	400	Residential
201309	WEST OAK	GARDEN MEADOW	MEADOWLAND	1/1/1979	315	30	878	84	Fair	51	Poor	489	Residential
201139	WINN AVE	STATE BLVD	NATIONAL BLVD	1/1/1960	593	30	1652	84	Fair	78	Fair	218	Residential
200769	ATHENIAN	OAK MEADOWS	FORUM RD	1/1/1973	1219	30	3398	83	Fair	54	Poor	457	Collector
201598	AZTEC WAY	E AVIATION BLVD	FM 78	1/1/1960	1533	30	4273	83	Fair	85	Fair	152	Residential
200840	BOREAS	THESSALY	CULDESAC	1/1/1985	309	30	861	83	Fair	72	Poor	283	Residential
200758	CAPRICORN	LIBRA LN	FORUM RD	1/1/1973	316	30	881	83	Fair	40	Very Poor	604	Residential
201144	CRYSTAL CANYON	WINN AVE	SHADOWYCK	1/1/1982	233	30	649	83	Fair	81	Fair	186	Residential
317703	CRYSTAL VIEW	SAHARA WOODS	LILAC HILL	1/1/2002	277	30	771	83	Fair	89	Good	112	Residential
201311	DUKEWAY DR	MEADOWLAND	PLAZA DR	1/1/1975	1148	42	4478	83	Fair	88	Good	117	Residential
201332	EMELIA	PLAZA DR	CULDESAC	1/1/1989	251	30	701	83	Fair	78	Fair	216	Residential
200784	HERCULES	ATHENIAN	SOCRATES LN	1/1/1982	309	30	863	83	Fair	66	Poor	341	Residential
201012	KETTLE CV	FIREPAGE	CULDESAC	1/1/1987	343	30	956	83	Fair	86	Good	139	Residential
201068	KIMBERLY DR	RHONDA DR	SHERRI DR	1/1/1966	335	30	935	83	Fair	74	Poor	264	Residential
201316	MEADOWLAND	MEADOW ARBOR	FERN MEADOW DR	1/1/1975	907	42	3538	83	Fair	80	Fair	198	Collector
200894	PARK OLYMPIA	PARK OLYMPIA	PARK OLYMPIA	1/1/1995	1814	30	5057	83	Fair	91	Good	92	Residential
200779	PERICLES DR	ATHENIAN	ARISTOTLE	1/1/2005	302	30	842	83	Fair	89	Good	107	Residential
200995	QUAIL DR	TURTLE DOVE DR	ROBIN DR	1/1/1981	131	30	365	83	Fair	0	Very Poor	1000	Residential
201001	QUIVIRA DR	DA GAMA DR	ANDORRA DR	1/1/1966	306	30	852	83	Fair	87	Good	126	Residential
201151	SCOTT AVE	NORTH BLVD	STATE BLVD	1/1/1960	696	30	1941	83	Fair	82	Fair	179	Residential
201023	STONE CREEK DR	BRANCH HOLLOW DR	CULDESAC	1/1/1997	195	30	543	83	Fair	75	Poor	251	Residential
200800	UNIVERSAL CITY BLVD	PAT BOOKER RD	ROBIN DR	1/1/1970	158	42	618	83	Fair	78	Fair	222	Collector
200805	UNIVERSAL CITY BLVD	GOthic DR	CORONADO BLVD	1/1/1970	816	62	4700	83	Fair	88	Good	125	Collector
200809	UNIVERSAL CITY BLVD	MARATHON	ATHENIAN	1/1/1970	351	62	2019	83	Fair	83	Fair	167	Collector
201231	UNIVERSAL DR	W WRIGHT BLVD	W LINDBERGH BLVD	1/1/1960	294	30	818	83	Fair	28	Very Poor	718	Residential
201170	VILLAGE GREEN	PAT BOOKER RD	PAT BOOKER RD	1/1/1960	874	30	2436	83	Fair	68	Poor	316	Residential
201183	W LANGLEY BLVD	TRAVIS DR	HOUSTON DR	1/1/1960	300	30	837	83	Fair	48	Very Poor	521	Residential
201341	WAGON CROSSING	KITTY HAWK RD	MEDICINE ROCK	1/1/1975	1668	30	4648	83	Fair	65	Poor	349	Residential
513981	WALNUT SPGS	OLD CIMARRON TRL	CRYSTAL VW	1/1/2005	174	30	486	83	Fair	70	Poor	297	Residential
200789	AESOP LN	SPARTAN TERRACE	CULDESAC	1/1/1987	229	30	638	82	Fair	90	Good	100	Residential
200964	DE VACA DR	BOLERIO DR	KITTY HAWK RD	1/1/1975	218	30	609	82	Fair	63	Poor	371	Residential
201246	EAST AVIATION BLVD	E LANGLEY BLVD	E BYRD BLVD	1/1/1960	279	30	776	82	Fair	75	Fair	247	Arterial
201054	FORREST TRL	OAK CIR	LAUREL LN	1/1/1970	431	30	1202	82	Fair	74	Poor	263	Residential
317310	LAUREL CANYON DR	FORUM RD	CULDESAC	1/1/2002	1076	30	2999	82	Fair	75	Fair	249	Residential
201312	MEADOWLAND	DUKEWAY DR	E LOOP 1604 N	1/1/1975	301	42	1174	82	Fair	65	Poor	353	Collector
201047	PERSIA DR	WAYNE DR	CHUOKE	1/1/1965	172	30	480	82	Fair	81	Fair	186	Residential

Section ID	Street Name	From	To	Placed In Service	Length (Ft)	Width (Ft)	Area (SqFt)	PCI	PCI Rating	RCI	RCI Rating	IRI (in/mi)	Functional Class
201328	PLAZA DR	MATTHEW	TUMBLEBROOK	1/1/1989	254	30	708	82	Fair	73	Poor	274	Residential
201354	RIISING STAR	FORT WAYNE	GUILDFORD FORGE	1/1/1975	425	30	1184	82	Fair	87	Good	131	Residential
201235	TEXAS DR	W WRIGHT BLVD	W LINDBERGH BLVD	1/1/1960	296	30	825	82	Fair	23	Very Poor	771	Residential
200801	UNIVERSAL CITY BLVD	EL DORADO	PAT BOOKER RD	1/1/1970	678	62	3908	82	Fair	42	Very Poor	580	Collector
201225	W LINDBERGH BLVD	AUSTIN DR	TRAVIS DR	1/1/1960	551	30	1535	82	Fair	41	Very Poor	589	Residential
201014	WILDRIDGE TRL	WOLF PRAIRIE	SPLITROCK LN	1/1/1983	125	30	347	82	Fair	87	Good	135	Residential
200753	ZODIAC DR	OAK MEADOWS	FORUM RD	1/1/1972	1286	30	3585	82	Fair	71	Poor	289	Residential
200867	ZUNI	ALCANFOR	FORUM RD	1/1/1985	299	30	833	82	Fair	73	Poor	269	Residential
318978	BROOKS AVE	FM 78	CULDESAC	1/1/1960	295	30	822	81	Fair	46	Very Poor	541	Residential
200724	CENTERBROOK	BROOKLINE	HIGHLAND VW	1/1/1973	293	30	817	81	Fair	63	Poor	368	Residential
200943	CORTES DR	MADRID DR	DE SOTO DR	1/1/1967	306	30	852	81	Fair	3	Very Poor	975	Residential
200814	FORUM RD	CORONADO BLVD	BERRY KNOLL DR	1/1/1972	334	30	931	81	Fair	90	Good	102	Collector
200820	FORUM RD	POQUITO CIR	COLLINGWOOD	1/1/1972	445	30	1241	81	Fair	63	Poor	367	Collector
201345	GAMBLEWOOD	INKSWOOD	MEDICINE ROCK	1/1/1995	304	30	847	81	Fair	0	Very Poor	1000	Residential
201175	NATIONAL BLVD	WINN AVE	TRUDY LN	1/1/1960	323	30	901	81	Fair	85	Good	149	Residential
201028	SPRITEWOOD CV	WILDRIDGE TRL	CULDESAC	1/1/1983	134	30	373	81	Fair	78	Fair	219	Residential
200901	TERRA COTTA	BAYTHORNE	CULDESAC	1/1/1995	250	30	697	81	Fair	82	Fair	182	Residential
201152	TRUDY LN	NORTH BLVD	STATE BLVD	1/1/1960	773	42	3015	81	Fair	81	Fair	195	Residential
200888	ALMOND BEND	BRANCH HOLLOW DR	CULDESAC	1/1/1995	61	30	169	80	Fair	81	Fair	191	Residential
315362	CORONADO BLVD	VERDE OAKS	TAVERN TRAIL DR	1/1/1968	321	60	1790	80	Fair	89	Good	110	Collector
201214	EAST LANGLEY BLVD	E LINDBERGH BLVD	E AVIATION BLVD	1/1/1960	184	30	511	80	Fair	79	Fair	215	Residential
201300	FERN MEADOW DR	WEST OAK	GARDEN MEADOW	1/1/1983	730	30	2035	80	Fair	61	Poor	391	Residential
200813	FORUM RD	BERRY KNOLL DR	BRANCH HOLLOW DR	1/1/1972	272	30	759	80	Fair	91	Good	92	Collector
200815	FORUM RD	ASH MEADOW DR	LAUREL CANYON DR	1/1/1972	278	30	776	80	Fair	73	Poor	275	Collector
200976	KITTY HAWK RD (COLLECTOR)	NORTH BLVD	CHUOKE	1/1/1960	74	20	137	80	Fair	84	Fair	157	Collector
201318	MEADOWLAND	OLD CIMARRON TRL	WEST OAK	1/1/1975	203	42	793	80	Fair	85	Fair	153	Collector
201348	MEDICINE ROCK	LOGSWOOD	CHURCHWOOD	1/1/1995	274	30	763	80	Fair	40	Very Poor	605	Residential
201038	MILLRIDGE RD	FOXGLOVE LN	SUNRISE CANYON DR	1/1/1983	414	30	1154	80	Fair	74	Poor	263	Residential
200853	OAK MEADOWS	PHOENIX AVE	ZODIAC DR	1/1/1973	289	30	806	80	Fair	73	Poor	274	Residential
201321	OAKSIDE	WEST OAK	TUMBLEBROOK	1/1/1975	1883	30	5248	80	Fair	84	Fair	158	Residential
201757	PALISADES DR	OLD CONVERSE RD	CITY LIMIT LINE	1/1/1984	785	42	3063	80	Fair	83	Fair	168	Residential
200992	SANDHILL DR	BALBOA DR	QUAIL RN	1/1/1978	508	30	1414	80	Fair	85	Fair	155	Residential
304182	TITAN	MOUNT OLYMPUS	PHOENIX AVE	1/1/1999	281	30	784	80	Fair	89	Good	111	Residential
201226	W LINDBERGH BLVD	TEXAS DR	AUSTIN DR	1/1/1960	550	30	1533	80	Fair	65	Poor	349	Residential
201338	WAGON CROSSING	FORT WAYNE	GUILDFORD FORGE	1/1/1975	296	30	825	80	Fair	86	Good	140	Residential
201339	WAGON CROSSING	RIFLE GAP	FORT WAYNE	1/1/1975	316	30	881	80	Fair	76	Fair	237	Residential
201016	WILDRIDGE TRL	SPYGLASS	SPRITEWOOD CV	1/1/1983	289	30	806	80	Fair	88	Good	123	Residential
200890	BRANCH HOLLOW DR	STONEY CREEK DR	FORUM RD	1/1/1997	295	30	823	79	Fair	74	Poor	263	Residential
201135	CIBOLO	SUNCLIFF DR	SUNCLIFF DR	1/1/1966	326	30	909	79	Fair	87	Good	133	Residential
201342	CROSSWOOD DR	INKSWOOD	CULDESAC	1/1/1995	71	30	199	79	Fair	0	Very Poor	1000	Residential
200965	DE VACA DR	ANDORRA DR	BOLERIO DR	1/1/1975	325	30	906	79	Fair	88	Good	120	Residential
200834	DEMETER	MOUNT OLYMPUS	CULDESAC	1/1/1995	1060	30	2954	79	Fair	79	Fair	213	Residential
201245	EAST AVIATION BLVD	TRUDY LN	E LANGLEY BLVD	1/1/1980	1049	30	2925	79	Fair	79	Fair	207	Arterial
200822	FORUM RD	ATHENIAN	HERA DR	1/1/1972	305	30	849	79	Fair	69	Poor	314	Collector
201356	GUILDFORD FORGE	WAGON CROSSING	RISING STAR	1/1/1975	1208	42	4714	79	Fair	66	Poor	341	Residential
201003	LASALLE PLACE	DE VACA DR	QUIVIRA DR	1/1/1966	488	30	1381	79	Fair	86	Good	136	Residential
201176	NATIONAL BLVD	TRUDY LN	SCOTT AVE	1/1/1960	315	30	878	79	Fair	86	Good	141	Residential
315366	TAVERN TRAIL DR	CORONADO BLVD	CULDESAC	1/1/2001	216	30	603	79	Fair	88	Good	116	Residential
200871	TIGUEX	FORUM RD	THESSALY	1/1/1988	307	42	1199	79	Fair	70	Poor	301	Residential
201232	UNIVERSAL DR	W BYRD BLVD	W WRIGHT BLVD	1/1/1960	300	30	837	79	Fair	78	Fair	223	Residential
201340	WAGON CROSSING	MEDICINE ROCK	RIFLE GAP	1/1/1975	274	30	762	79	Fair	68	Poor	325	Residential
201141	WINN AVE	HIDDEN GROVE	SILVER TERRACE	1/1/1981	455	30	1267	79	Fair	78	Fair	225	Residential
201726	CORONADO BLVD	E LOOP 1604 N ACCESS RD	AMISTAD BLVD	1/1/1968	207	42	809	78	Fair	91	Good	94	Collector
200827	FORUM RD	ZODIAC DR	ZODIAC DR	1/1/1972	111	30	309	78	Fair	86	Good	137	Collector
201352	FRIENDSWOOD PATH	RIFLE GAP	CULDESAC	1/1/1995	484	30	1350	78	Fair	80	Fair	200	Residential
200844	HERA DR	PURU ORO DR	FORUM RD	1/1/1995	717	30	2000	78	Fair	77	Fair	230	Residential
201171	NATIONAL BLVD	PAT BOOKER RD	UNNAMED ST AT NATIONAL	1/1/1960	142	30	396	78	Fair	63	Poor	371	Residential
201114	NORTH BLVD	HIGHGATE RD	VILLA DR	1/1/1962	379	30	1057	78	Fair	79	Fair	212	Collector
201330	PLAZA DR	EMELIA	CULDESAC	1/1/1989	136	30	378	78	Fair	81	Fair	195	Residential
200998	ROBIN DR	UNIVERSAL CITY BLVD	BALBOA DR	1/1/1978	297	30	829	78	Fair	77	Fair	228	Residential
201322	TUMBLEBROOK	PLAZA DR	CULDESAC	1/1/1989	251	30	698	78	Fair	47	Very Poor	534	Residential
201325	TUMBLEBROOK	CLEAR OAK	HIGH OAK	1/1/1975	352	30	982	78	Fair	48	Very Poor	524	Residential
201392	UNIVERSAL CITY BLVD	CORONADO BLVD	BLACKSTONE	1/1/1970	438	62	2524	78	Fair	90	Good	97	Collector
201286	W AVIATION BLVD	TEXAS DR	AUSTIN DR	1/1/1960	549	42	2143	78	Fair	72	Poor	276	Collector
201306	WEST OAK	HIGH OAK	OAKSIDE	1/1/1979	307	30	856	78	Fair	47	Very Poor	529	Residential
201013	WILDRIDGE TRL	SPLITROCK LN	SUNRISE CANYON DR	1/1/1983	198	30	553	78	Fair	86	Good	143	Residential
315367	ASH MEADOW DR	FORUM RD	CULDESAC	1/1/2001	425	30	1185	77	Fair	55	Poor	453	Residential
200773	ATHENIAN	HERCULES	PHOENIX AVE	1/1/1973	309	30	862	77	Fair	79	Fair	215	Collector
201251	BOWIE DR	E BYRD BLVD	E WRIGHT BLVD	1/1/1960	302	30	843	77	Fair	80	Fair	199	Residential
200906	CORONADO BLVD	DE SOTO DR	MADRID DR	1/1/1968	307	42	1198	77	Fair	58	Poor	417	Collector
201004	DA GAMA DR	DE VACA DR	QUIVIRA DR	1/1/1967	615	30	1714	77	Fair	92	Good	83	Residential
201243	EAST AVIATION BLVD	CROCKETT	TRUDY LN	1/1/1960	552	30	1538	77	Fair	74	Poor	264	Arterial
201219	EAST LINDBERGH BLVD	PAT BOOKER RD	BOWIE DR	1/1/1960	439	30	1223	77	Fair	68	Poor	319	Residential
315715	HARMON DR	FM 78	CITY LIMIT LINE	1/1/1980	241	52	1166	77	Fair	88	Good	120	Residential
200949	MALAGA CIR	AMISTAD BLVD	CULDESAC	1/1/1975	113	30	315	77	Fair	59	Poor	407	Residential
201305	MEADOW ARBOR	MEADOWLAND	FERN MEADOW DR	1/1/1980	500	30	1392	77	Fair	66	Poor	339	Residential
201218	NATIONAL BLVD	NATIONAL BLVD	E LANGLEY BLVD	1/1/1960	458	30	1277	77	Fair	72	Poor	276	Residential
200718	PHOENIX AVE	MARATHON	ATHENIAN	1/1/1972	318	30	886	77	Fair	45	Very Poor	549	Collector
201040	WILLOW WISP RD	SUNRISE CANYON DR	MILLRIDGE RD	1/1/1983	614	30	1710	77	Fair	77	Fair	233	Residential
200935	BALBOA DR	SANDHILL DR	ROBIN DR	1/1/1972	1251	30	3487	76	Fair	12	Very Poor	879	Residential
201008	BROKEN SPUR	SERI CV	SPYGLASS	1/1/1985	816	30	2275	76	Fair	81	Fair	191	Residential
201088	CASTLE CLIMB	CIBOLO TRL	SAGE DR	1/1/1966	352	30	981	76	Fair	83	Fair	166	Residential
315364	CORONADO BLVD	POINT VIEW DR	UNIVERSAL CITY BLVD	1/1/1968	186	60	1036	76	Fair	57	Poor	435	Collector
200968	DE VACA DR	DE SOTO DR	LA SALLE PLACE	1/1/1967	313	30	872	76	Fair	87	Good	132	Residential
201186	EAST BYRD BLVD	PAT BOOKER RD	BOWIE DR	1/1/1960	445	30	1240	76	Fair	85	Fair	151	Residential
201222	EAST LINDBERGH BLVD	TRUDY LN	E LANGLEY BLVD	1/1/1960	1009	30	2811	76	Fair	77	Fair	233	Residential
200819	FORUM RD	COLLINGWOOD	GALICIA	1/1/1972	299	30	834	76	Fair	74	Poor	256	Collector
201333	KITTY HAWK RD (ARTERIAL)	OLD CONVERSE RD	E LOOP 1604 N	1/1/1960	741	62	4268	76	Fair	92	Good	80	Arterial
201331	MATTHEW	PLAZA DR	CULDESAC	1/1/1989	254	30	709	76	Fair	62	Poor	380	Residential
201010	OAK KNOB	SERI CV	FIREPAGE	1/1/1986	515	26	1243	76	Fair	84	Fair	159	Residential
200913	PAT BOOKER	E WRIGHT BLVD	E LINDBERGH BLVD	1/1/2005	302	70	1964	76	Fair	90	Good	103	Arterial
201068	ROSE GARDEN	KIMBERLY DR	PAT BOOKER RD	1/1/1965	390	42	1520	76	Fair	35	Very Poor	647	Residential
201166	STATE BLVD	LEMONWOOD AVE	WINN AVE	1/1/1960	323	30	901	76	Fair	71	Poor	286	Residential
200874	THESSALY	ILIAD	BOREAS	1/1/1989	339	30	946	76	Fair	78	Fair	218	Residential
201184	W LANGLEY BLVD	TRAVIS DR	CULDESAC	1/1/1960	189	30	528	76	Fair	85	Fair	152	Residential
201205	W WRIGHT BLVD	HOUSTON DR	PAT BOOKER RD	1/1/1960	396	30	1103	76	Fair	57	Poor	434	Residential
200723	CENTERBROOK	ATHENIAN	BROOKLINE	1/1/1973	665	30	1853	75	Fair	75	Fair	247	Residential
201128	CIBOLO	STONEGATE DR	STRAIGHT LN	1/1/1960	421	30	1175	75	Fair	75	Fair	249	Residential
200956	CORDOBA CIR	VALENCIA	CORDOBA CIR	1/1/1970	505	30	1407	75	Fair	79	Fair	212	Residential

Section ID	Street Name	From	To	Placed In Service	Length (Ft)	Width (Ft)	Area (SqFt)	PCI	PCI Rating	RCI	RCI Rating	IRI (In/m)	Functional Class
201069	EL DORADO	UNIVERSAL CITY BLVD	CULDESAC	1/1/1975	977	30	2722	75	Fair	76	Fair	244	Residential
200951	GRANADA DR	AMISTAD BLVD	CORONADO BLVD	1/1/1974	959	30	2672	75	Fair	20	Very Poor	805	Residential
200864	HEATHFIELD	COLLINGWOOD	HIGHLAND VW	1/1/1973	300	30	836	75	Fair	62	Poor	377	Residential
201075	HORSESHOE TRL	STRAIGHT LN	CIBOLO TRL	1/1/1960	995	30	2774	75	Fair	79	Fair	214	Residential
201347	MEDICINE ROCK	GAMBLEWOOD	LOGSWOOD	1/1/1995	566	30	1577	75	Fair	76	Fair	242	Residential
201104	NORTH BLVD	WINN AVE	TRUDY LN	1/1/1960	339	30	944	75	Fair	43	Very Poor	573	Collector
201021	OAK CIR	FORREST TRL	CULDESAC	1/1/1970	127	30	355	75	Fair	47	Very Poor	534	Residential
201361	RUSTY SPUR	STONE PT	CULDESAC	1/1/1995	130	30	362	75	Fair	81	Fair	190	Residential
201019	SILVER SPG	KITTY HAWK RD	FORREST TRL	1/1/1970	292	30	813	75	Fair	56	Poor	440	Residential
201036	SUNRISE CANYON DR	STONEFIELD	WINDRIDGE TRL	1/1/1982	348	42	1356	75	Fair	91	Good	94	Collector
318530	SUNRISE CANYON DR	MILLRIDGE RD	KITTY HAWK RD	1/1/1982	29	42	112	75	Fair	78	Fair	216	Collector
201230	UNIVERSAL DR	W LINDBERGH BLVD	W AVIATION BLVD	1/1/1960	288	30	803	75	Fair	74	Poor	264	Residential
200765	ATHENIAN	PAT BOOKER RD	CENTERBROOK	1/1/1973	1290	30	3596	74	Poor	65	Poor	351	Collector
201126	CIBOLO	HORSESHOE TRL	NORTH BLVD	1/1/1960	330	30	919	74	Poor	84	Fair	158	Residential
201187	EAST BYRD BLVD	BOWIE DR	CROCKETT	1/1/1960	552	30	1538	74	Poor	74	Poor	258	Residential
200816	FORUM RD	ZUNI	TIGUEX	1/1/1972	278	30	775	74	Poor	78	Fair	219	Collector
200843	HERA DR	OAK MEADOWS	PURIO ORO DR	1/1/1973	404	30	1126	74	Poor	77	Fair	227	Residential
201143	HIDDEN GROVE	WINN AVE	CULDESAC	1/1/1982	173	30	481	74	Poor	58	Poor	421	Residential
201349	LOGSWOOD	MEDICINE ROCK	CULDESAC	1/1/1995	302	30	841	74	Poor	52	Poor	485	Residential
200774	MARATHON	UNIVERSAL CITY BLVD	PHOENIX AVE	1/1/1979	1353	30	3772	74	Poor	54	Poor	465	Residential
201304	MEADOW ARBOR	FERM MEADOW DR	GARDEN MEADOW	1/1/1980	481	30	1341	74	Poor	87	Good	132	Residential
201317	MEADOWLAND	WEST OAK	MEADOW ARBOR	1/1/1975	642	42	2504	74	Poor	86	Good	141	Collector
201596	NORTH ST	FM 78	CITY LIMIT LINE	1/1/1960	308	30	858	74	Poor	55	Poor	448	Residential
200849	OAK MEADOWS	ATHENIAN	HERA DR	1/1/1973	285	30	794	74	Poor	82	Fair	180	Residential
200934	PALISADES DR	E LOOP N 1604 ACCESS RD	UNKNOWN	1/1/1984	1612	42	6290	74	Poor	5	Very Poor	947	Residential
201059	RHONDA DR	KIMBERLY DR	CULDESAC	1/1/1965	385	30	1072	74	Poor	87	Good	132	Residential
200997	ROBIN DR	BALBOA DR	QUAIL DR	1/1/1978	313	30	871	74	Poor	71	Poor	286	Residential
201061	SHERRI DR	DORIS DR	KIMBERLY DR	1/1/1965	664	30	1852	74	Poor	74	Poor	258	Residential
201236	TEXAS DR	W BYRD BLVD	W WRIGHT BLVD	1/1/1960	302	30	842	74	Poor	47	Very Poor	533	Residential
201156	TRUDY LN	E BYRD BLVD	E WRIGHT BLVD	1/1/1960	301	42	1173	74	Poor	42	Very Poor	580	Residential
201324	TUMBLEBROOK	HIGH OAK	OAKSIDE	1/1/1975	350	30	975	74	Poor	37	Very Poor	632	Residential
201140	WINN AVE	NORTH BLVD	STATE BLVD	1/1/1960	861	30	2399	74	Poor	79	Fair	209	Residential
201022	WOLF PRAIRIE	WINDRIDGE TRL	CULDESAC	1/1/1983	456	30	1271	74	Poor	66	Poor	342	Residential
201005	ANDORRA DR	DE VACA DR	QUIVIRA DR	1/1/1997	737	30	2055	73	Poor	79	Fair	210	Residential
317303	APPLE SPRINGS	ROARING SPRING	CULDESAC	1/1/2005	265	30	737	73	Poor	61	Poor	395	Residential
201129	CIBOLO	HIGHGATE RD	STONEGATE DR	1/1/1960	409	30	1139	73	Poor	72	Poor	282	Residential
201344	GAMBLEWOOD	INKSWOOD	CULDESAC	1/1/1976	88	30	244	73	Poor	44	Very Poor	565	Residential
201314	MEADOWLAND	MEADOW ARBOR	TUMBLEBROOK	1/1/1975	188	42	733	73	Poor	55	Poor	450	Residential
201049	MOSSRIDGE	NORTH BLVD	CULDESAC	1/1/1965	578	30	1611	73	Poor	60	Poor	401	Residential
201216	NATIONAL BLVD	SCOTT AVE	NATIONAL BLVD	1/1/1960	383	30	1066	73	Poor	78	Fair	225	Residential
201105	NORTH BLVD	LEMONWOOD AVE	WINN AVE	1/1/1960	325	30	907	73	Poor	76	Fair	244	Collector
315491	SPRING CIR	SPIRAL WOODS	CULDESAC	1/1/2001	147	30	409	73	Poor	80	Fair	201	Residential
201071	STONEGATE DR	NORTH BLVD	PAT BOOKER RD	1/1/1960	427	30	1191	73	Poor	85	Good	148	Residential
201073	STONEGATE DR	HORSESHOE TRL	CIBOLO TRL	1/1/1960	697	30	1942	73	Poor	50	Poor	498	Residential
201074	STRAIGHT LN	HORSESHOE TRL	CIBOLO TRL	1/1/1960	787	30	2195	73	Poor	69	Poor	312	Residential
201035	SUNRISE CANYON DR	WILLOW WISP RD	STONEFIELD	1/1/1982	254	42	992	73	Poor	86	Good	137	Collector
200875	THESSALY	BOREAS	GOthic DR	1/1/1989	365	30	1018	73	Poor	82	Fair	185	Residential
201194	W BYRD BLVD	TRAVIS DR	HOUSTON DR	1/1/1960	301	42	1176	73	Poor	86	Good	137	Collector
200938	BALBOA DR	MADRID DR	CORONADO BLVD	1/1/1997	917	30	2555	72	Poor	40	Very Poor	600	Residential
200904	CORONADO BLVD	AMISTAD BLVD	GRANADA DR	1/1/1968	624	42	2434	72	Poor	85	Fair	151	Collector
200764	DELPHIAN	FORUM RD	CULDESAC	1/1/1973	404	30	1125	72	Poor	83	Fair	172	Residential
201180	EAST LANGLEY BLVD	TRUDY LN	NATIONAL BLVD	1/1/1960	863	30	2405	72	Poor	77	Fair	228	Residential
201011	FIREPAGE	OAK KNOB	KETTLE CV	1/1/1986	356	30	991	72	Poor	70	Poor	300	Residential
200826	FORUM RD	ZODIAC DR	CAPRICORN	1/1/1972	165	30	460	72	Poor	81	Fair	193	Collector
200839	ILIAD	THESSALY	CULDESAC	1/1/1989	488	30	1361	72	Poor	74	Poor	258	Residential
201334	KITTY HAWK RD (ARTERIAL)	OLD CIMARRON TRL	OLD CONVERSE RD	1/1/1960	1046	62	6025	72	Poor	87	Good	133	Arterial
201335	KITTY HAWK RD (ARTERIAL)	WAGON CROSSING	OLD CIMARRON TRL	1/1/1960	2969	62	17103	72	Poor	81	Fair	187	Arterial
200762	LIBRA LN	CAPRICORN	CULDESAC	1/1/1973	135	30	377	72	Poor	77	Fair	228	Residential
201110	NORTH BLVD	RANDOLPH PLAZA DR	ROSEWOOD DR	1/1/1962	473	30	1319	72	Poor	85	Fair	150	Collector
200848	OAK MEADOWS	HERA DR	CULDESAC	1/1/1973	749	30	2088	72	Poor	42	Very Poor	577	Residential
304183	SILVER TERRACE	WINN AVE	CULDESAC	1/1/2003	716	30	1995	72	Poor	68	Poor	324	Residential
201153	TRUDY LN	STATE BLVD	NATIONAL BLVD	1/1/1960	592	42	2309	72	Poor	45	Very Poor	547	Residential
200993	TURTLE DOVE DR	SANDHILL DR	QUAIL DR	1/1/1978	613	30	1708	72	Poor	74	Poor	261	Residential
201288	W AVIATION BLVD	W LINDBERGH BLVD	UNIVERSAL DR	1/1/1960	1290	42	5035	72	Poor	79	Fair	207	Collector
201384	W AVIATION BLVD	UNIVERSAL CITY BLVD	W LINDBERGH BLVD	1/1/1960	905	42	3531	72	Poor	90	Good	101	Collector
201191	EAST BYRD BLVD	YOUNG AVE	E AVIATION BLVD	1/1/1960	441	30	1228	71	Poor	78	Fair	220	Residential
200817	FORUM RD	ALCANFOR	ZUNI	1/1/1972	610	30	1701	71	Poor	80	Fair	197	Collector
201138	HIGHGATE RD	NORTH BLVD	CIBOLO TRL	1/1/1960	1120	30	3122	71	Poor	74	Poor	259	Residential
201277	HOUSTON DR	W LANGLEY BLVD	W BYRD BLVD	1/1/1960	296	30	824	71	Poor	49	Very Poor	512	Residential
201065	KIMBERLY DR	CYNTHIA	RHONDA DR	1/1/1966	792	30	2208	71	Poor	79	Fair	210	Residential
201039	MILLRIDGE RD	WILLOW WISP RD	FOXGLOVE LN	1/1/1983	305	30	850	71	Poor	84	Fair	165	Residential
201102	SUNCLIFF DR	RED HORSE CIR	CIBOLO TRL	1/1/1969	330	42	1288	71	Poor	76	Fair	244	Residential
201285	W AVIATION BLVD	AUSTIN DR	TRAVIS DR	1/1/1960	551	42	2151	71	Poor	45	Very Poor	549	Collector
200984	AMISTAD BLVD	CORONADO BLVD	CORONADO BLVD	1/1/1968	276	30	770	70	Poor	88	Good	116	Residential
200772	ATHENIAN	UNIVERSAL CITY BLVD	HERCULES	1/1/1973	1311	30	3653	70	Poor	85	Good	146	Collector
201250	BOWIE DR	E WRIGHT BLVD	E LINDBERGH BLVD	1/1/1960	298	30	830	70	Poor	73	Poor	273	Residential
201211	EAST LANGLEY BLVD	E LANGLEY BLVD	E BYRD BLVD	1/1/1960	316	30	881	70	Poor	71	Poor	287	Residential
201212	EAST LANGLEY BLVD	E BYRD BLVD	E WRIGHT BLVD	1/1/1960	294	30	819	70	Poor	81	Fair	192	Residential
201052	FORREST TRL	RUSHWOOD CIR	MANORSIDE	1/1/1970	690	30	1923	70	Poor	77	Fair	226	Residential
200877	GOthic DR	THESSALY	POSEIDON	1/1/1991	652	42	2544	70	Poor	74	Poor	256	Residential
200859	HIGHLAND VW	CENTERBROOK	HIGHLAND VW	1/1/1973	391	30	1090	70	Poor	81	Fair	190	Residential
200859	HILLVIEW DR	CENTERBROOK	HIGHLAND VW	1/1/1997	391	30	1090	70	Poor	82	Fair	185	Residential
201343	INKSWOOD	GAMBLEWOOD	GAMBLEWOOD	1/1/1995	294	30	820	70	Poor	69	Poor	307	Residential
201067	KIMBERLY DR	SHERRI DR	PERSIA DR	1/1/1966	216	30	603	70	Poor	58	Poor	418	Residential
200777	ODYSSEY DR	UNIVERSAL CITY BLVD	PHOENIX AVE	1/1/1984	1121	30	3125	70	Poor	80	Fair	199	Residential
200711	PHOENIX AVE	OAK MEADOWS	FORUM RD	1/1/1972	1282	30	3572	70	Poor	35	Very Poor	647	Collector
315490	SAHARA WOODS	SPRINGWOOD SQ	CULDESAC	1/1/2002	125	30	348	70	Poor	52	Poor	483	Residential
201168	STATE BLVD	TRUDY LN	SCOTT AVE	1/1/1960	314	30	874	70	Poor	80	Fair	203	Residential
201234	TEXAS DR	W LINDBERGH BLVD	W AVIATION BLVD	1/1/1960	289	30	805	70	Poor	65	Poor	355	Residential
200876	THESSALY	GOthic DR	TIGUEX	1/1/1989	405	30	1128	70	Poor	78	Fair	225	Residential
201195	W BYRD BLVD	AUSTIN DR	TRAVIS DR	1/1/1960	554	42	2161	70	Poor	88	Good	121	Collector
201198	W BYRD BLVD	UNIVERSAL DR	TEXAS DR	1/1/1986	547	42	2136	70	Poor	66	Poor	339	Collector
200770	ATHENIAN	FORUM RD	PERICLES DR	1/1/1973	808	30	2251	69	Poor	72	Poor	283	Collector
201249	BOWIE DR	E LINDBERGH BLVD	E AVIATION BLVD	1/1/1960	302	30	841	69	Poor	85	Poor	352	Residential
200856	BRINWOOD	ATHENIAN	CULDESAC	1/1/1973	437	30	1218	69	Poor	70	Poor	305	Residential
201125	CARL MEADE PKWY	NORTH BLVD	CULDESAC	1/1/1960	235	20	436	69	Poor	76	Fair	236	Residential
200955	CORDOBA CIR	AMISTAD BLVD	CARDOBA CIR	1/1/1970	136	30	378	69	Poor	66	Poor	345	Residential
201045	DORIS DR	DORIS DR	DORIS DR	1/1/1965	546	30	1523	69	Poor	82	Fair	185	Residential
201221	EAST LINDBERGH BLVD	CROCKETT	TRUDY LN	1/1/1960	549	30	1530	69	Poor	67	Poor	326	Residential

Section ID	Street Name	From	To	Placed In Service	Length (Ft)	Width (Ft)	Area (SqFt)	PCI	PCI Rating	RCI	RCI Rating	IRI (in/mi)	Functional Class
200855	OAK BREEZE	ATHENIAN	CULDESAC	1/1/1973	757	30	2111	69	Poor	47	Very Poor	535	Residential
201269	PARKVIEW DR (LOCAL)	PARK LN	HILLVIEW DR	1/1/1964	297	30	827	69	Poor	75	Fair	246	Residential
200914	PAT BOOKER	E BYRD BLVD	E WRIGHT BLVD	1/1/2005	305	70	1981	69	Poor	93	Good	67	Arterial
200761	TAURUS	CAPRICORN	CULDESAC	1/1/1973	176	30	491	69	Poor	76	Fair	238	Residential
201192	YOUNG AVE	E BYRD BLVD	CULDESAC	1/1/1960	621	30	1731	68	Poor	66	Poor	341	Residential
201350	CHURCHWOOD	MEDICINE ROCK	CULDESAC	1/1/1995	248	30	691	68	Poor	54	Poor	456	Residential
200905	CORONADO BLVD	GRANADA DR	DE SOTO DR	1/1/1968	310	42	1209	68	Poor	0	Very Poor	1000	Collector
201080	MEADOW WAY	RED HORSE PARK	CASTLE CLIMB	1/1/1965	101	30	282	68	Poor	77	Fair	226	Residential
200851	OAK MEADOWS	CAPRICORN	DELPHIAN	1/1/1973	576	30	1605	68	Poor	79	Fair	208	Residential
200719	PHOENIX AVE	ATHENIAN	CORINTH	1/1/1972	177	30	493	68	Poor	71	Poor	289	Collector
201007	SERI CV	OAK KNOB	BROKEN SPUR	1/1/1985	278	30	775	68	Poor	81	Fair	191	Residential
201062	SHERRI DR	KIMBERLY DR	DORIS DR	1/1/1965	992	30	2765	68	Poor	90	Good	104	Residential
318543	UNIVERSAL CITY BLVD	ROBIN DR	BALBOA DR	1/1/1970	318	42	1241	68	Poor	55	Poor	449	Collector
200889	BRANCH HOLLOW DR	FORUM RD	ALMOND BEND	1/1/1997	592	30	1649	67	Poor	19	Very Poor	806	Residential
200725	CENTERBROOK	HIGHLAND VW	CULDESAC	1/1/1973	199	30	555	67	Poor	71	Poor	288	Residential
201053	FORREST TRL	MANORSIDE	OAK CIR	1/1/1970	400	30	1115	67	Poor	55	Poor	450	Residential
201081	MEADOW WAY	NORTH BLVD	RED HORSE PARK	1/1/1965	328	30	914	67	Poor	82	Fair	185	Residential
201174	NATIONAL BLVD	LEMONWOOD AVE	WINN AVE	1/1/1960	324	30	902	67	Poor	75	Poor	254	Residential
201366	OLD CIMARRON TRL	KITTY HAWK RD	MEADOWLAND	1/1/1960	2398	30	6684	67	Poor	94	Good	63	Residential
200847	PURO ORO DR	TESORO PERDIDO	CULDESAC	1/1/1996	348	30	970	67	Poor	74	Poor	259	Residential
201000	QUIVIRA DR	ANDORRA DR	BOLERIO DR	1/1/1966	300	30	837	67	Poor	87	Good	132	Residential
315484	SPRINGWOOD SQ	GRANITE WOODS	FM 1976	1/1/2001	224	42	872	67	Poor	20	Very Poor	797	Collector
201057	ABBOTSBURY	NORTH BLVD	CULDESAC	1/1/1977	486	30	1355	66	Poor	12	Very Poor	879	Residential
201006	BOLERIO DR	DE VACA DR	QUIVIRA DR	1/1/1997	851	30	2372	66	Poor	92	Good	79	Residential
318552	BUCKINGHAM VILLAGE ST	BUCKINGHAM VILLAGE ST	BUCKINGHAM VILLAGE ST	1/1/1970	184	32	547	66	Poor	80	Fair	204	Residential
201134	CIBOLO	SUNCLIFF DR	SAGE DR	1/1/1966	1953	30	5442	66	Poor	70	Poor	300	Residential
200957	CORDOBA CIR	BARCELONA	VALENCIA	1/1/1970	305	30	850	66	Poor	80	Fair	198	Residential
201145	CRYSTAL CANYON	SHADOWYCK	CULDESAC	1/1/1982	224	30	624	66	Poor	44	Very Poor	557	Residential
201242	EAST AVIATION BLVD	BOWIE DR	CROCKETT	1/1/1960	549	30	1531	66	Poor	37	Very Poor	633	Arterial
201247	EAST AVIATION BLVD	E BYRD BLVD	AZTEC WAY	1/1/1960	2399	30	6685	66	Poor	57	Poor	430	Arterial
201033	FOXGLOVE LN	MILLRIDGE RD	CULDESAC	1/1/1983	362	30	1009	66	Poor	77	Fair	228	Residential
200941	MADRID DR	CORONADO BLVD	CORTES DR	1/1/1968	1085	30	3025	66	Poor	61	Poor	391	Residential
201041	MANORSIDE	KITTY HAWK RD	FORREST TRL	1/1/1970	176	30	491	66	Poor	79	Fair	209	Residential
200850	OAK MEADOWS	DELPHIAN	ATHENIAN	1/1/1973	302	30	841	66	Poor	78	Fair	225	Residential
201164	OAKLANE DR	NORTH BLVD	NATIONAL BLVD	1/1/1999	1464	30	4082	66	Poor	43	Very Poor	571	Residential
201270	PARKVIEW DR (LOCAL)	HILLVIEW DR	IVY LN	1/1/1964	351	30	978	66	Poor	70	Poor	298	Residential
201271	PARKVIEW DR (LOCAL)	IVY LN	WESTWAY DR	1/1/1964	278	30	775	66	Poor	61	Poor	388	Residential
200912	PAT BOOKER	E LINDBERGH BLVD	E AVIATION BLVD	1/1/2005	299	70	1944	66	Poor	93	Good	70	Arterial
200830	POQUITO CIR	FORUM RD	CULDESAC	1/1/1996	250	30	697	66	Poor	75	Poor	253	Residential
201351	RIFLE GAP	WAGON CROSSING	FRIENDSWOOD PATH	1/1/1995	1382	30	3852	66	Poor	63	Poor	368	Residential
201155	TRUDY LN	E LANGLEY BLVD	E BYRD BLVD	1/1/1960	301	42	1175	66	Poor	45	Very Poor	550	Residential
200799	UNIVERSAL CITY BLVD	BALBOA DR	KITTY HAWK RD	1/1/1970	826	42	3224	66	Poor	33	Very Poor	667	Collector
200939	BALBOA DR	DE SOTO DR	MADRID DR	1/1/1997	332	30	924	65	Poor	80	Fair	205	Residential
200878	GOTHIC DR	POSEIDON	UNIVERSAL CITY BLVD	1/1/1991	214	42	833	65	Poor	25	Very Poor	749	Residential
201346	MEDICINE ROCK	WAGON CROSSING	GAMBLEWOOD	1/1/1995	275	30	767	65	Poor	69	Poor	312	Residential
200994	QUAIL DR	ROBIN DR	KITTY HAWK RD	1/1/1966	679	30	1892	65	Poor	80	Fair	196	Residential
201157	TRUDY LN	E WRIGHT BLVD	E LINDBERGH BLVD	1/1/2005	300	42	1169	65	Poor	87	Good	127	Residential
200802	UNIVERSAL CITY BLVD	SUNRISE CANYON DR	EL DORADO	1/1/1970	1265	62	7285	65	Poor	86	Good	141	Collector
201258	WESTWAY DR	FLINTSTONE LN	PARKVIEW DR	1/1/1997	997	30	2779	65	Poor	51	Poor	493	Residential
200754	ZODIAC DR	FORUM RD	CULDESAC	1/1/1972	374	30	1042	65	Poor	73	Poor	273	Residential
200778	ARISTOTLE	PERICLES DR	CULDESAC	1/1/1966	320	30	893	64	Poor	82	Fair	185	Residential
200759	CAPRICORN	FORUM RD	CULDESAC	1/1/1973	399	30	1113	64	Poor	67	Poor	335	Residential
201137	CIBOLO	NORTH BLVD	CASTLE CLIMB	1/1/1966	335	30	933	64	Poor	78	Fair	220	Residential
200908	CORONADO BLVD	BALBOA DR	PAT BOOKER RD	1/1/1968	623	42	2432	64	Poor	60	Poor	404	Collector
201353	FORT WAYNE	WAGON CROSSING	RISEING STAR	1/1/1995	1203	30	3353	64	Poor	69	Poor	311	Residential
300017	KELLY AVE	FM 78	CITY LIMIT LINE	1/1/1980	299	30	835	64	Poor	2	Very Poor	977	Residential
200974	KITTY HAWK RD (COLLECTOR)	PAT BOOKER RD	GOLDEN WAY	1/1/2002	1776	20	3299	64	Poor	88	Good	121	Collector
200979	KITTY HAWK RD (COLLECTOR)	MANORSIDE	SILVER SPRING	1/1/1960	1074	20	1996	64	Poor	87	Good	133	Collector
200743	PHOENIX AVE	FORUM RD	CITY LIMIT LINE	1/1/1972	166	30	463	64	Poor	33	Very Poor	670	Collector
200873	THESSALY	COLLINGWOOD	ILIAD	1/1/1989	354	30	986	64	Poor	57	Poor	435	Residential
201196	W BYRD BLVD	PARKVIEW DR	AUSTIN DR	1/1/1960	327	42	1277	64	Poor	80	Fair	202	Collector
200825	FORUM RD	CAPRICORN	CAPRICORN	1/1/1972	113	30	315	63	Poor	76	Fair	245	Collector
200861	HIGHLAND VW	HIGHLAND VW	HEATHFIELD	1/1/1973	540	30	1504	63	Poor	81	Fair	190	Residential
200861	HILLVIEW DR	HIGHLAND VW	HEATHFIELD	1/1/1973	540	30	1504	63	Poor	72	Poor	277	Residential
201336	KITTY HAWK RD (ARTERIAL)	WAGON CROSSING	CITY LIMIT LINE	1/1/1960	744	62	4286	63	Poor	85	Fair	152	Arterial
201120	NORTH BLVD	CIBOLO TRL	ROAN CIR	1/1/1965	442	30	1232	63	Poor	66	Poor	337	Collector
200852	OAK MEADOWS	ZODIAC DR	CAPRICORN	1/1/1973	288	30	804	63	Poor	81	Fair	186	Residential
201364	OLD CIMARRON TRL	WALNUT SPRINGS	FM 1976	1/1/1998	2315	30	6452	63	Poor	41	Very Poor	588	Collector
318553	OLD CONVERSE RD	E LOOP 1604 N ACCESS RD	E LOOP 1604 N ACCESS RD	6/1/2008	1045	30	2913	63	Poor	89	Good	110	Residential
201282	TRAVIS DR	W LANGLEY BLVD	W BYRD BLVD	1/1/1998	298	30	831	63	Poor	56	Poor	437	Residential
201207	W WRIGHT BLVD	AUSTIN DR	TRAVIS DR	1/1/1960	553	30	1542	63	Poor	66	Poor	344	Residential
201042	WAYNE DR	PERSIA DR	CULDESAC	1/1/1965	224	30	624	63	Poor	75	Poor	251	Residential
200858	BROOKLINE	CENTERBROOK	CULDESAC	1/1/1973	554	30	1544	62	Poor	24	Very Poor	759	Residential
318553	BUCKINGHAM VILLAGE ST	UNNAMED BUCKINGHAM ST	UNNAMED BUCKINGHAM ST	1/1/1970	1293	32	3845	62	Poor	82	Fair	177	Residential
201254	CROCKETT	E BYRD BLVD	E WRIGHT BLVD	1/1/1960	301	30	838	62	Poor	23	Very Poor	775	Residential
317308	FORUM RD	LAUREL CANYON DR	STONY BROOK DR	1/1/1972	282	30	787	62	Poor	72	Poor	278	Collector
201079	MEADOW WAY	CASTLE CLIMB	CIBOLO TRL	1/1/1965	1060	30	2954	62	Poor	77	Fair	228	Residential
201263	NORTHVIEW DR (LOCAL)	PARK LN	PARKVIEW DR	1/1/1961	871	26	2103	62	Poor	69	Poor	307	Residential
200872	TIGUEX	THESSALY	CULDESAC	1/1/1988	159	42	619	62	Poor	43	Very Poor	567	Residential
201323	TUMBLEBROOK	OAKSIDE	PLAZA DR	1/1/1975	271	30	756	62	Poor	57	Poor	430	Residential
201206	W WRIGHT BLVD	TRAVIS DR	HOUSTON DR	1/1/1960	299	30	834	62	Poor	59	Poor	414	Residential
201307	WEST OAK	CLEAR OAK	HIGH OAK	1/1/1979	309	30	862	62	Poor	49	Very Poor	513	Residential
201015	WILDRIDGE TRL	SPRITWOOD CV	WOLF PRAIRIE	1/1/1983	156	30	435	62	Poor	81	Fair	189	Residential
200981	AMISTAD BLVD	AMISTAD BLVD	CORDOBA DR	1/1/1968	349	30	973	61	Poor	66	Poor	338	Residential
201089	CASTLE CLIMB	SAGE DR	MEADOW WAY	1/1/1966	462	30	1286	61	Poor	56	Poor	444	Residential
200818	FORUM RD	GALICIA	ALCANFOR	1/1/1972	283	30	790	61	Poor	76	Fair	241	Collector
201111	NORTH BLVD	STONEGATE DR	RANDOLPH PLAZA DR	1/1/1982	496	30	1384	61	Poor	79	Fair	211	Collector
201273	PARKVIEW DR (LOCAL)	FLINTSTONE LN	W BYRD BLVD	1/1/1964	270	30	754	61	Poor	0	Very Poor	1000	Residential
200996	QUAIL DR	SANDHILL DR	TURTLE DOVE DR	1/1/1981	727	30	2026	61	Poor	88	Good	121	Residential
200991	SANDHILL DR	SANDHILL DR	CULDESAC	1/1/1978	37	30	103	61	Poor	65	Poor	352	Residential
201279	TRAVIS DR	W LINDBERGH BLVD	W AVIATION BLVD	1/1/1960	296	30	825	61	Poor	65	Poor	351	Residential
201284	W AVIATION BLVD	TRAVIS DR	HOUSTON DR	1/1/1960	298	30	830	61	Poor	80	Fair	196	Collector
201133	CIBOLO	SAGE DR	MEADOW WAY	1/1/1966	342	30	953	60	Poor	84	Fair	160	Residential
201256	CROCKETT	E LINDBERGH BLVD	E AVIATION BLVD	1/1/1960	298	30	830	60	Poor	45	Very Poor	550	Residential
317309	FORUM RD	STONY BROOK DR	CORONADO BLVD	1/1/1972	163	30	454	60	Poor	67	Poor	327	Collector
201272	PARKVIEW DR (LOCAL)	WESTWAY DR	FLINTSTONE LN	1/1/1964	283	30	790	60	Poor	72	Poor	280	Residential
318532	PAT BOOKER	ROSEWOOD DR	VILLAGE GREEN	1/1/2005	83	70	538	60	Poor	94	Good	64	Arterial
201158	TRUDY LN	E LINDBERGH BLVD	E AVIATION BLVD	1/1/1960	300	30	835	60	Poor	55	Poor	449	Residential
201142	WINN AVE	CRYSTAL CANYON	HIDDEN GROVE	1/1/1997	306	30	854	60	Poor	87	Good	131	Residential


Section ID	Street Name	From	To	Placed In Service	Length (Ft)	Width (Ft)	Area (SqFt)	PCI	PCI Rating	RCI	RCI Rating	IRI (In/m)	Functional Class
200771	ATHENIAN	PERICLES DR	UNIVERSAL CITY BLVD	1/1/1973	808	30	2251	59	Poor	76	Fair	236	Collector
201359	BARBARA BEND	STONE PT	CULDESAC	1/1/1995	286	30	797	59	Poor	67	Poor	328	Residential
200860	HIGHLAND VW	HIGHLAND VW	CULDESAC	1/1/1973	105	30	294	59	Poor	65	Poor	347	Residential
201276	HOUSTON DR	W BYRD BLVD	W WRIGHT BLVD	1/1/1960	302	30	840	59	Poor	75	Fair	250	Residential
318533	NATIONAL BLVD	UNNAMED ST AT NATIONAL	OAKLANE DR	1/1/1960	176	30	490	59	Poor	58	Poor	443	Residential
201103	NORTH BLVD	TRUDY LN	SCOTT AVE	1/1/1960	320	30	892	59	Poor	55	Poor	453	Collector
201146	SHADOWYCK	DEER GLEN	CRYSTAL CANYON	1/1/1982	237	30	660	59	Poor	82	Fair	184	Residential
200752	CENTERBROOK	ATHENIAN	CITY LIMIT LINE	1/1/1973	453	30	1263	58	Poor	68	Poor	319	Residential
200909	CORONADO BLVD	PAT BOOKER RD	FORUM DR	1/1/1968	1237	60	6896	58	Poor	66	Poor	339	Collector
201253	CROCKETT	E LANGLEY BLVD	E BYRD BLVD	1/1/1960	298	30	831	58	Poor	55	Poor	453	Residential
200971	KITTY HAWK RD (ARTERIAL)	QUIVIRA DR	QUAIL DR	1/1/1960	930	62	5359	58	Poor	80	Fair	200	Arterial
201173	NATIONAL BLVD	BEECHWOOD AVE	LEMONWOOD AVE	1/1/1960	344	30	958	58	Poor	56	Poor	438	Residential
201119	NORTH BLVD	ROAN CIR	FETLOCK	1/1/1965	326	30	907	58	Poor	80	Fair	197	Collector
201369	OLD CONVERSE RD	E LOOP 1604 N ACCESS RD	SHIN OAK DR	6/1/2008	675	30	1880	58	Poor	71	Poor	294	Residential
201048	PERSIA DR	DORIS DR	WAYNE DR	1/1/1965	318	30	887	58	Poor	38	Very Poor	619	Residential
201077	RANDOLPH PLAZA DR	NORTH BLVD	PAT BOOKER RD	1/1/1960	516	30	1439	58	Poor	73	Poor	266	Collector
201362	STONE PT	BARBARA BEND	RUSTY SPUR	1/1/1975	302	30	841	58	Poor	65	Poor	347	Residential
201037	SUNRISE CANYON DR	WINDRIDGE TRL	MILLRIDGE RD	1/1/1982	593	42	2315	58	Poor	78	Fair	216	Collector
201283	W AVIATION BLVD	HOUSTON DR	PAT BOOKER RD	1/1/1996	396	30	1105	58	Poor	61	Poor	392	Collector
201227	W LINDBERGH BLVD	UNIVERSAL DR	TEXAS DR	1/1/1960	550	30	1533	58	Poor	45	Very Poor	548	Residential
200766	ATHENIAN	CENTERBROOK	BRINWOOD	1/1/1973	292	30	813	57	Poor	77	Fair	232	Collector
200937	BALBOA DR	CORONADO BLVD	CORTES DR	1/1/1972	872	30	2429	57	Poor	92	Good	84	Residential
201060	CYNTHIA	KIMBERLY DR	CULDESAC	1/1/1966	497	30	1386	57	Poor	85	Fair	153	Residential
201357	GUILFORD FORGE	RIISING STAR	BARBARA BEND	1/1/1975	307	42	1197	57	Poor	42	Very Poor	580	Residential
200978	KITTY HAWK RD (COLLECTOR)	SUNRISE CANYON DR	MANORSIDE	1/1/1960	309	20	574	57	Poor	77	Fair	229	Collector
201115	NORTH BLVD	BOULDER DR	HIGHGATE RD	1/1/1962	549	30	1529	57	Poor	65	Poor	354	Collector
201267	PARKVIEW DR (COLLECTOR)	HILLCREST DR	NORTHVIEW DR	1/1/1964	465	30	1295	57	Poor	49	Very Poor	506	Collector
201154	TRUDY LN	NATIONAL BLVD	E LANGLEY BLVD	1/1/1960	304	42	1185	57	Poor	76	Fair	241	Residential
201240	AUSTIN DR	W BYRD BLVD	W WRIGHT BLVD	1/1/1960	301	30	840	56	Poor	46	Very Poor	542	Residential
200975	KITTY HAWK RD (COLLECTOR)	GOLDEN WAY	NORTH BLVD	1/1/1960	873	20	1622	56	Poor	87	Good	135	Collector
201172	NATIONAL BLVD	OAKLANE DR	BEECHWOOD AVE	1/1/1960	324	30	902	56	Poor	62	Poor	378	Residential
200804	UNIVERSAL CITY BLVD	BLACKSTONE	SUNRISE CANYON DR	1/1/1970	877	62	5054	56	Poor	92	Good	80	Collector
201161	BEECHWOOD	NORTH BLVD	STATE BLVD	1/1/1960	874	30	2437	55	Poor	79	Fair	208	Residential
200948	DE SOTO DR	BALBOA DR	CORONADO BLVD	1/1/1997	999	30	2784	55	Poor	61	Poor	388	Residential
200763	DELPHIAN	OAK MEADOWS	FORUM DR	1/1/1973	1312	30	3657	55	Poor	72	Poor	279	Residential
201189	EAST BYRD BLVD	TRUDY LN	E LANGLEY BLVD	1/1/1960	916	30	2553	55	Poor	68	Poor	319	Residential
200970	KITTY HAWK RD (ARTERIAL)	DE VACA DR	QUIVIRA DR	1/1/1960	906	62	5219	55	Poor	77	Fair	227	Arterial
200973	KITTY HAWK RD (ARTERIAL)	UNIVERSAL CITY BLVD	PAT BOOKER RD	1/1/1960	1452	62	8363	55	Poor	43	Very Poor	571	Collector
201303	MEADOW ARBOR	GARDEN MEADOW	MEADOWLAND	1/1/1980	856	30	2387	55	Poor	59	Poor	414	Residential
200798	UNIVERSAL CITY BLVD	KITTY HAWK RD	W BYRD BLVD	6/1/2008	3954	62	22773	55	Poor	77	Fair	230	Collector
201209	W WRIGHT BLVD	UNIVERSAL DR	TEXAS DR	5/1/1989	549	30	1530	55	Poor	63	Poor	368	Residential
201220	EAST LINDBERGH BLVD	BOWIE DR	CROCKETT	1/1/1960	548	30	1528	54	Poor	83	Fair	175	Residential
201050	FORREST TRL	NORTH BLVD	RUSHWOOD CIR	1/1/1970	209	30	582	54	Poor	68	Poor	317	Residential
201313	MEADOWLAND	TUMBLEBROOK	DUKEWAY DR	1/1/1975	371	42	1446	54	Poor	57	Poor	435	Collector
201113	NORTH BLVD	VILLA DR	STONEGATE DR	1/1/1962	458	30	1278	54	Poor	74	Poor	262	Collector
201051	RUSSWOOD CIR	FORREST TRL	CULDESAC	1/1/1970	485	30	1353	54	Poor	65	Poor	353	Residential
201208	W WRIGHT BLVD	TEXAS DR	AUSTIN DR	1/1/1960	549	30	1531	54	Poor	57	Poor	427	Residential
200953	CORDOBA CIR	CORDOBA DR	CULDESAC	1/1/1970	156	30	435	53	Poor	52	Poor	477	Residential
318560	PALISADES DR	E LOOP 1604 N	E LOOP 1604 N ACCESS RD	1/1/1984	76	42	297	53	Poor	18	Very Poor	821	Residential
201085	SURREY LN	FURLONG	UNIVERSAL CITY BLVD	1/1/1965	309	30	861	53	Poor	68	Poor	321	Residential
200760	THEBES	CAPRICORN	CULDESAC	1/1/1973	181	30	504	53	Poor	60	Poor	397	Residential
317641	BUCKINGHAM VILLAGE ST	BUCKINGHAM VILLAGE ST	BUCKINGHAM VILLAGE ST	1/1/1970	63	32	187	52	Poor	60	Poor	398	Residential
200942	MADRID DR	BALBOA DR	CORONADO BLVD	1/1/1968	806	30	2245	52	Poor	38	Very Poor	623	Residential
201390	OLD CONVERSE RD	PALISADES DR	E LOOP 1604 N ACCESS RD	1/1/1960	1662	30	4631	52	Poor	74	Poor	262	Residential
201034	SUNRISE CANYON DR	UNIVERSAL CITY BLVD	WILLOW WISP RD	1/1/1982	695	42	2714	52	Poor	76	Fair	241	Collector
201130	CIBOLO	BOULDER DR	HIGHGATE RD	1/1/1966	254	30	709	51	Poor	57	Poor	432	Residential
201199	W BYRD BLVD	UNIVERSAL CITY BLVD	UNIVERSAL DR	1/1/1966	1851	42	7224	51	Poor	82	Fair	179	Collector
201200	W BYRD BLVD	E LOOP 1604 N	UNIVERSAL CITY BLVD	1/1/1966	1577	42	6155	51	Poor	80	Fair	197	Collector
201210	W WRIGHT BLVD	UNIVERSAL DR	CULDESAC	1/1/1960	229	30	638	51	Poor	54	Poor	461	Residential
201101	SUNCLIFF DR	CIBOLO TRL	RED HORSE CIR	1/1/1969	1205	42	4701	50	Poor	79	Fair	210	Residential
201178	EAST LANGLEY BLVD	BOWIE DR	CROCKETT	1/1/1960	552	30	1538	49	Very Poor	56	Poor	445	Residential
201083	FETLOCK	NORTH BLVD	CULDESAC	1/1/1965	221	30	616	49	Very Poor	47	Very Poor	530	Residential
201725	UNIVERSAL CITY BLVD	W AVIATION BLVD	CULDESAC	1/1/1966	58	62	335	49	Very Poor	64	Poor	361	Collector
201238	AUSTIN DR	W LINDBERGH BLVD	W AVIATION BLVD	1/1/1960	289	30	806	48	Very Poor	52	Poor	480	Residential
201252	BOWIE DR	E LANGLEY BLVD	E BYRD BLVD	1/1/1960	297	30	827	48	Very Poor	46	Very Poor	539	Residential
201132	CIBOLO	MEADOW WAY	RED HORSE PARK	1/1/1966	58	30	163	48	Very Poor	83	Fair	175	Residential
201264	HILLCREST DR	PARKVIEW DR	PARKVIEW DR	1/1/1997	827	30	2305	48	Very Poor	89	Good	109	Residential
201259	IVY LN	HILLVIEW DR	PARKVIEW DR	1/1/1997	1036	30	2888	48	Very Poor	58	Poor	424	Residential
201268	PARKVIEW DR (COLLECTOR)	NORTHVIEW DR	PARK LN	1/1/1964	385	30	1072	48	Very Poor	59	Poor	415	Collector
201100	RED HORSE CIR	SUNCLIFF DR	CULDESAC	1/1/1969	187	30	522	48	Very Poor	73	Poor	267	Residential
201287	W AVIATION BLVD	UNIVERSAL DR	TEXAS DR	1/1/1960	552	42	2152	48	Very Poor	74	Poor	265	Collector
200862	BUCKINGHAM VILLAGE ST	PAT BOOKER RD	UNNAMED BUCKINGHAM ST	1/1/1970	411	30	1146	47	Very Poor	40	Very Poor	597	Residential
201363	STONE PT	RUSTY SPUR	CULDESAC	1/1/1995	199	30	554	47	Very Poor	55	Poor	450	Residential
201360	BARBARA BEND	STONE PT	GUILFORD FORGE	1/1/1975	205	30	571	46	Very Poor	21	Very Poor	789	Residential
201160	LEMONWOOD AVE	STATE BLVD	NATIONAL BLVD	1/1/1960	590	30	1643	46	Very Poor	56	Poor	441	Residential
201082	ROAN CIR	NORTH BLVD	CULDESAC	1/1/1965	146	30	407	46	Very Poor	72	Poor	285	Residential
200940	BALBOA DR	AMISTAD BLVD	DE SOTO DR	1/1/1974	331	30	922	45	Very Poor	74	Poor	259	Residential
201159	LEMONWOOD AVE	NORTH BLVD	STATE BLVD	1/1/2008	874	30	2435	45	Very Poor	72	Poor	279	Residential
201237	AUSTIN DR	W AVIATION BLVD	CULDESAC	1/1/1960	109	30	303	44	Very Poor	1	Very Poor	995	Residential
200954	CORDOBA CIR	AMISTAD BLVD	E LOOP 1604 N ACCESS RD	1/1/1970	200	30	557	44	Very Poor	2	Very Poor	976	Residential
201147	DEER GLEN	SHADOWYCK	CULDESAC	1/1/1983	240	30	668	44	Very Poor	25	Very Poor	755	Residential
201116	NORTH BLVD	SURREY LN	BOULDER DR	1/1/1965	318	30	885	44	Very Poor	18	Very Poor	818	Collector
201117	NORTH BLVD	MEADOW WAY	SURREY LN	1/1/1965	230	30	641	44	Very Poor	66	Poor	340	Collector
201131	CIBOLO	RED HORSE PARK	BOULDER DR	1/1/1966	427	30	1191	43	Very Poor	41	Very Poor	595	Residential
201260	HILLVIEW DR	IVY LN	PARKVIEW DR	1/1/1963	1024	30	2853	43	Very Poor	81	Fair	190	Residential
200797	UNIVERSAL CITY BLVD	W BYRD BLVD	W AVIATION BLVD	6/1/2008	1568	62	9031	43	Very Poor	44	Very Poor	564	Collector
200863	BUCKINGHAM VILLAGE ST	UNNAMED BUCKINGHAM ST	UNNAMED BUCKINGHAM ST	1/1/1970	764	32	2273	42	Very Poor	82	Fair	184	Residential
318528	EAST AVIATION BLVD	AZTEC WAY	CULDESAC	1/1/1995	161	30	448	42	Very Poor	84	Fair	156	Arterial
201266	PARKVIEW DR (LOCAL)	HILLCREST DR	HILLCREST DR	1/1/1964	343	30	956	42	Very Poor	83	Fair	175	Residential
201086	SURREY LN	FURLONG	CULDESAC	1/1/1965	485	30	1353	42	Very Poor	77	Fair	230	Residential
201136	CIBOLO	CASTLE CLIMB	SUNCLIFF DR	1/1/1966	337	30	940	41	Very Poor	83	Fair	173	Residential
201265	PARKVIEW DR (LOCAL)	HILLCREST DR	CULDESAC	1/1/1964	213	30	595	41	Very Poor	68	Poor	319	Residential
201177	EAST LANGLEY BLVD	UNNAMED ST AT NATIONAL	BOWIE DR	1/1/1960	423	30	1179	40	Very Poor	44	Very Poor	557	Residential
201261	PARK LN	NORTHVIEW DR	PARKVIEW DR	1/1/1997	1004	30	2798	40	Very Poor	68	Poor	316	Residential
201239	AUSTIN DR	W WRIGHT BLVD	W LINDBERGH BLVD	1/1/1960	298	30	830	39	Very Poor	55	Poor	451	Residential
201367	OLD CONVERSE RD	E LOOP 1604 N ACCESS RD	KITTY HAWK RD	8/1/2008	965	30	2412	39	Very Poor	52	Poor	484	Residential
201233	TEXAS DR	W AVIATION BLVD	CULDESAC	1/1/1960	104	30	291	38	Very Poor	13	Very Poor	873	Residential
201278	TRAVIS DR	W AVIATION BLVD	CULDESAC	1/1/1960	166	30	463	38	Very Poor	35	Very Poor	647	Residential
317752	UNNAMED ST AT NATIONAL BLVD	NATIONAL BLVD	E LANGLEY BLVD	1/1/1960	293	30	817	37	Very Poor	8	Very Poor	916	Residential

Listing by PCI

Section ID	Street Name	From	To	Placed In Service	Length (Ft)	Width (Ft)	Area (SqFt)	PCI	PCI Rating	RCI	RCI Rating	IRI (in/mi)	Functional Class
201190	EAST BYRD BLVD	E LANGLEY BLVD	YOUNG AVE	1/1/1960	584	30	1628	36	Very Poor	84	Fair	159	Residential
201275	HOUSTON DR	W WRIGHT BLVD	W LINDBERGH BLVD	1/1/1960	300	30	835	36	Very Poor	8	Very Poor	918	Residential
204064	OLD CIMARRON TRL	FM 1976	CITY LIMIT LINE	1/1/1998	575	30	1601	36	Very Poor	48	Very Poor	520	Collector
201046	PERSIA DR	CHUOKE	KIMBERLY DR	1/1/1965	614	30	1713	36	Very Poor	38	Very Poor	617	Residential
201084	FURLONG	SURREY LN	CULDESAC	1/1/1965	614	30	1712	35	Very Poor	60	Poor	400	Residential
201181	EAST LANGLEY BLVD	NATIONAL BLVD	CULDESAC	1/1/1960	152	30	423	34	Very Poor	50	Poor	497	Residential
201090	BOULDER DR	NORTH BLVD	CIBOLO TRL	1/1/1963	1107	30	3085	33	Very Poor	23	Very Poor	770	Residential
201148	CIRCLE DR	STATE BLVD	CULDESAC	1/1/1997	96	30	269	33	Very Poor	48	Very Poor	522	Residential
200907	CORONADO BLVD	MADRID DR	BALBOA DR	1/1/1968	310	42	1208	32	Very Poor	0	Very Poor	1000	Collector
201188	EAST BYRD BLVD	CROCKETT	TRUDY LN	1/1/1960	532	30	1483	32	Very Poor	50	Poor	499	Residential
201274	HOUSTON DR	W LINDBERGH BLVD	W AVIATION BLVD	1/1/1960	300	30	836	32	Very Poor	74	Poor	257	Residential
201106	NORTH BLVD	BEECHWOOD AVE	LEMONWOOD AVE	1/1/1960	341	30	949	32	Very Poor	67	Poor	329	Collector
201281	TRAVIS DR	W BYRD BLVD	W WRIGHT BLVD	1/1/1960	301	30	839	30	Very Poor	55	Poor	449	Residential
201368	OLD CONVERSE RD	SHIN OAK DR	PALISADES DR	1/1/1960	914	30	2546	29	Very Poor	75	Poor	255	Residential
200972	KITTY HAWK RD (ARTERIAL)	QUAIL DR	UNIVERSAL CITY BLVD	1/1/1960	195	62	1123	28	Very Poor	46	Very Poor	544	Arterial
201182	BEECHWOOD	STATE BLVD	NATIONAL BLVD	1/1/1960	591	30	1646	27	Very Poor	44	Very Poor	561	Residential
200857	ATHENIAN	E LOOP 1604 N ACCESS RD	PAT BOOKER RD	1/1/1973	386	30	1075	26	Very Poor	81	Fair	195	Collector
201179	EAST LANGLEY BLVD	CROCKETT	TRUDY LN	1/1/1960	524	30	1460	26	Very Poor	44	Very Poor	565	Residential
201118	NORTH BLVD	FETLOCK	MEADOW WAY	1/1/1965	101	30	283	26	Very Poor	81	Fair	195	Collector
201078	RED HORSE PARK	MEADOW WAY	CIBOLO TRL	1/1/1965	1053	16	1566	19	Very Poor	43	Very Poor	572	Residential
201280	TRAVIS DR	W WRIGHT BLVD	W LINDBERGH BLVD	1/1/1960	299	30	834	18	Very Poor	24	Very Poor	764	Residential
317274	OLD CIMARRON TRL	GUILFORD FORGE	WALNUT SPRINGS	1/1/1960	47	30	132	17	Very Poor	89	Good	108	Collector

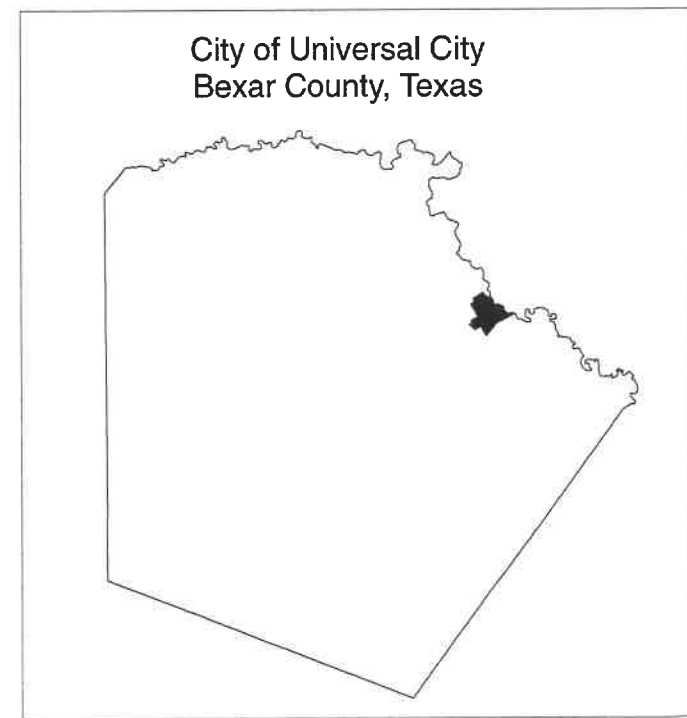
APPENDIX C
Network Condition Maps

Universal City PCI 2008



Legend


- City Limits
- Road Condition**
- Good (85-100)
- Fair (75-85)
- Poor (50-75)
- Very Poor (<50)
- Non-test Streets



Source: Universal City
Fugro Consultants, Inc.
Projection: NAD83, Stateplane
Application: ArcGIS
Date of Composition: September 22, 2008
Composed by: Paul M. Jones


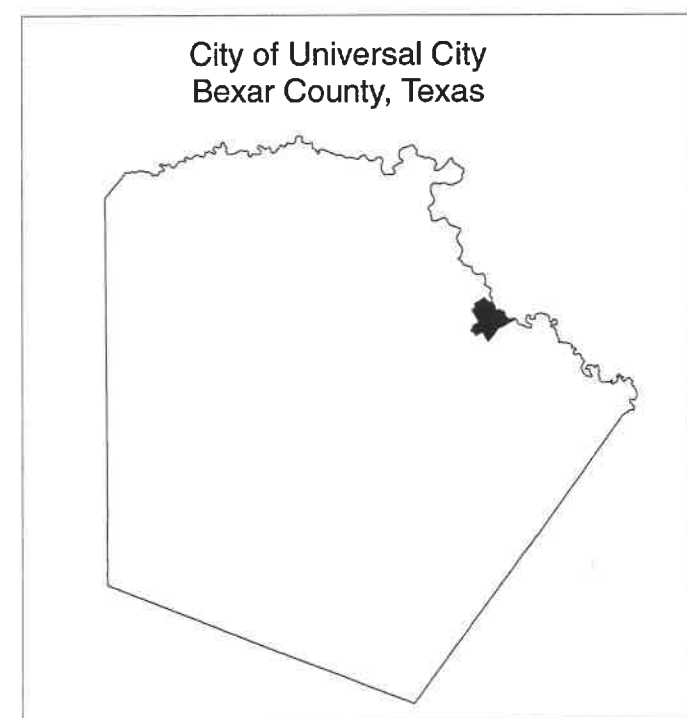
2008 PCI

Universal City RCI 2008



Legend

- City Limits
- Road Condition**
- Good (85-100)
- Fair (75-85)
- Poor (50-75)
- Very Poor (<50)
- Non-test Streets



Source: Universal City
Fugro Consultants, Inc.
Projection: NAD83, Stateplane
Application: ArcGIS
Date of Composition: September 22, 2008
Composed by: Paul M. Jones

2008 RCI

APPENDIX D

System Inputs



Branch Use Priority Table

Branch Use Priority	Section Rank Priority High	Section Rank Priority Medium	Section Rank Priority Low
High	1	3	6
Medium	2	5	8
Low	4	7	9

Section Rank Priority Table

Section Rank	Description	Priority
E	Residential	Low
C	Collector	Medium
B	Arterial	High

Pavement Life Increase After Treatment

Activity	Increase (yrs)
Crack Seal	--
Microsurfacing	5
Mill and Overlay	8

Activities and Cost Breakdown per Activity

Activity	*Cost	Units
Crack Seal	0.16	Ft
Microsurfacing	0.31	SqFt
Mill and Overlay	0.79	SqFt
Reconstruction	6.11	SqFt

*8% annual growth rate applied to costs

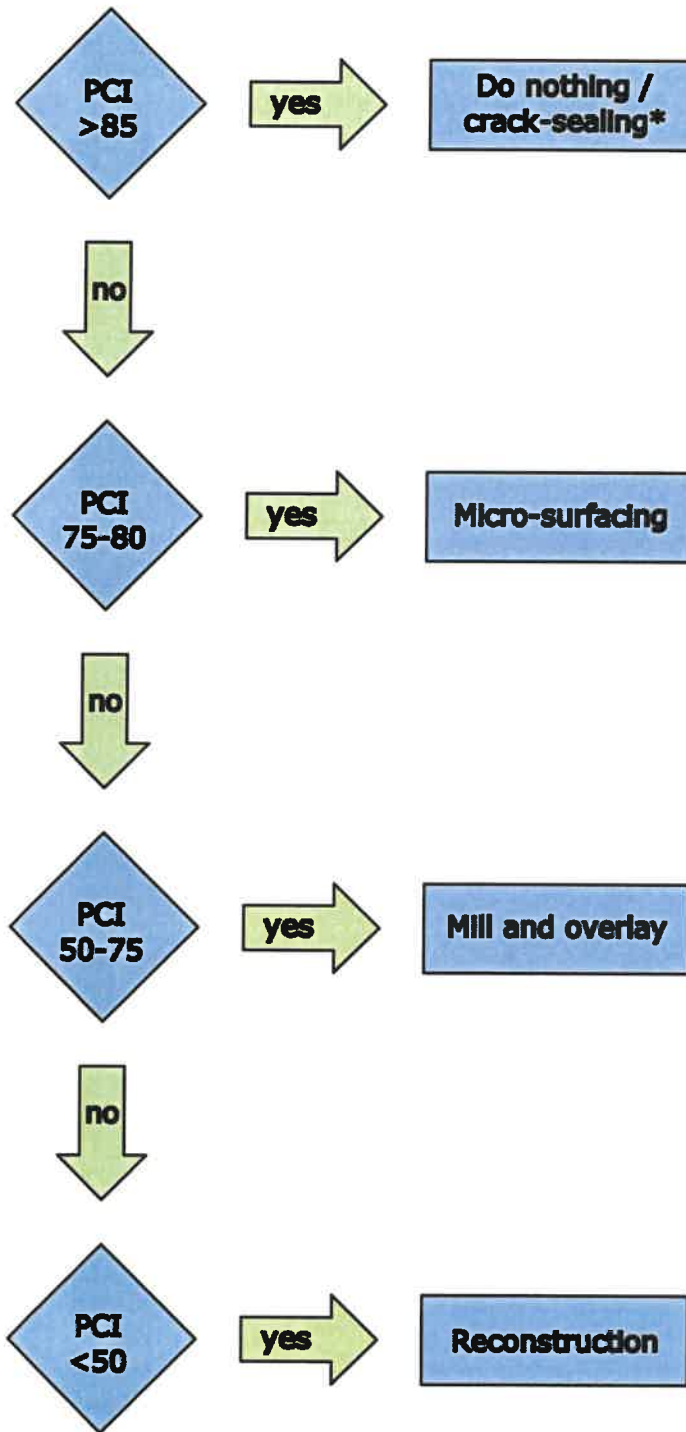
Budget Scenarios 3 and 4

Yr	Budget 3*	Budget 4**
2009	\$ 250,000	\$ 250,000
2010	\$ 270,000	\$ 270,000
2011	\$ 291,600	\$ 291,600
2012	\$ 314,928	\$ 314,928
2013	\$ 340,122	\$ 340,122
2014	\$ 367,332	\$ 2,000,000
2015	\$ 396,719	\$ 2,000,000
2016	\$ 428,456	\$ 2,000,000
2017	\$ 462,733	\$ 2,000,000
2018	\$ 499,751	\$ 2,000,000

*8% Annual inflation applied to budget (years 1-10)

**8% Annual inflation (years 1-5), 0% annual inflation (years 6-10)

Decision Tree



*** Preventive crack sealing cost is not included in the budget.**

APPENDIX E
2009 Work Listing



**2009 Work Listing
\$2,000,000 Annual Budget**

Plan Year	Segment ID	Street Name	From	To	Length (Ft)	Area (SqFt)	Functional Classification	Plan Activity	Plan Cost	PCI Before	PCI After
1	201057	ABBOTSBURY	NORTH BLVD	CULDESAC	486	1355	LOCAL	Micro Surfacing	\$4,523	62.98	70.34
1	201096	ADONIS	MOUNT OLYMPUS	CULDESAC	258	720	LOCAL	Micro Surfacing	\$2,401	75.67	96.94
1	201099	ADONIS	MOUNT OLYMPUS	CULDESAC	483	1346	LOCAL	Micro Surfacing	\$4,491	77.80	100.00
1	200789	AESOP LN	SPARTAN TERRACE	CULDESAC	229	638	LOCAL	Micro Surfacing	\$2,129	73.58	92.92
1	200897	ALABASTER	ALABASTER	STONEFIELD	138	383	LOCAL	Micro Surfacing	\$1,279	75.67	96.94
1	200868	ALCANFOR	FORUM RD	ZUNI	761	2121	LOCAL	Micro Surfacing	\$7,076	76.38	98.28
1	200888	ALMOND BEN	BRANCH HOLLOW DR	CULDESAC	61	169	LOCAL	Micro Surfacing	\$563	72.19	90.22
1	200982	AMISTAD BL	BARCELONA	AMISTAD BLVD	689	1921	LOCAL	Micro Surfacing	\$6,408	77.80	100.00
1	200984	AMISTAD BL	CORONADO BLVD	CORONADO BLVD	276	770	LOCAL	Micro Surfacing	\$2,571	65.54	76.24
1	200985	AMISTAD BL	MALAGA CIR	CORONADO BLVD	311	865	LOCAL	Micro Surfacing	\$2,888	76.38	98.28
1	201005	ANDORRA DR	DE VACA DR	QUIVIRA DR	737	2055	LOCAL	Micro Surfacing	\$6,858	67.49	80.53
1	317302	APPLE SPGS	ROARING SPRING	MEADOW SPRINGS	354	987	LOCAL	Micro Surfacing	\$3,295	76.38	98.28
1	317303	APPLE SPGS	ROARING SPRING	CULDESAC	265	737	LOCAL	Micro Surfacing	\$2,460	67.49	80.53
1	200765	ATHENIAN	PAT BOOKER RD	CENTERBROOK	1290	3596	COLLECTOR	Micro Surfacing	\$12,001	68.15	81.94
1	200767	ATHENIAN	BRINWOOD	OAK BREEZE	289	805	COLLECTOR	Micro Surfacing	\$2,685	75.67	96.94
1	200768	ATHENIAN	OAK BREEZE	OAK MEADOWS	288	803	COLLECTOR	Micro Surfacing	\$2,680	75.67	96.94
1	200769	ATHENIAN	OAK MEADOWS	FORUM RD	1219	3398	COLLECTOR	Micro Surfacing	\$11,338	74.27	94.27
1	200772	ATHENIAN	UNIVERSAL CITY BLVD	HERCULES	1311	3653	COLLECTOR	Micro Surfacing	\$12,189	65.54	76.24
1	200773	ATHENIAN	HERCULES	PHOENIX AVE	309	862	COLLECTOR	Micro Surfacing	\$2,876	70.15	86.11
1	201598	AZTEC WAY	E AVIATION BLVD	FM 78	1533	4273	LOCAL	Micro Surfacing	\$14,257	74.27	94.27
1	200938	BALBOA DR	MADRID DR	CORONADO BLVD	917	2555	LOCAL	Micro Surfacing	\$8,524	66.83	79.11
1	200939	BALBOA DR	DE SOTO DR	MADRID DR	332	924	LOCAL	Micro Surfacing	\$3,084	62.34	68.83
1	200961	BARCELONA	VALENCIA	CORDOBA DR	705	1966	LOCAL	Micro Surfacing	\$6,559	78.51	100.00
1	200962	BARCELONA	AMISTAD BLVD	VALENCIA	333	929	LOCAL	Micro Surfacing	\$3,101	78.51	100.00
1	200900	BAYTHORNE	TERRACOTTA	STONEFIELD	581	1618	LOCAL	Micro Surfacing	\$5,400	79.23	100.00
1	200902	BAYTHORNE	IRON KETTLE	TERRACOTTA	291	812	LOCAL	Micro Surfacing	\$2,711	76.38	98.28
1	200886	BERRY KNOL	FORUM RD	ALMOND BEND	529	1475	LOCAL	Micro Surfacing	\$4,921	74.97	95.61
1	200840	BOREAS	THESSALY	CULDESAC	309	861	LOCAL	Micro Surfacing	\$2,871	74.27	94.27
1	201249	BOWIE DR	E LINDBERGH BLVD	E AVIATION BLVD	302	841	LOCAL	Micro Surfacing	\$2,805	64.89	74.78
1	201250	BOWIE DR	E WRIGHT BLVD	E LINDBERGH BLVD	298	830	LOCAL	Micro Surfacing	\$2,769	65.54	76.24
1	201251	BOWIE DR	E BYRD BLVD	E WRIGHT BLVD	302	843	LOCAL	Micro Surfacing	\$2,812	70.15	86.11
1	200890	BRANCH HOL	STONE CREEK DR	FORUM RD	295	823	LOCAL	Micro Surfacing	\$2,747	71.51	88.85
1	200856	BRINWOOD	ATHENIAN	CULDESAC	437	1218	LOCAL	Micro Surfacing	\$4,063	64.89	74.78
1	318978	BROOKS AVE	FM 78	CULDESAC	295	822	LOCAL	Micro Surfacing	\$2,743	72.88	91.57
1	200755	CAPRICORN	OAK MEADOWS	THEBES	343	955	LOCAL	Micro Surfacing	\$3,188	77.09	99.60
1	200756	CAPRICORN	THEBES	TAURUS	314	874	LOCAL	Micro Surfacing	\$2,916	77.09	99.60
1	200758	CAPRICORN	LIBRA LN	FORUM RD	316	881	LOCAL	Micro Surfacing	\$2,941	74.27	94.27
1	201125	CARL MEADE	NORTH BLVD	CULDESAC	235	436	LOCAL	Micro Surfacing	\$1,454	64.89	74.78
1	201088	CASTLE CLI	CIBOLO TRL	SAGE DR	352	981	LOCAL	Micro Surfacing	\$3,275	69.48	84.73
1	200724	CENTERBROO	BROOKLINE	HIGHLAND VW	293	817	LOCAL	Micro Surfacing	\$2,727	72.88	91.57
1	201043	CHUOKE	PERSIA DR	KITTY HAWK RD	184	514	LOCAL	Micro Surfacing	\$1,715	77.80	100.00
1	201350	CHURCHWOOD	MEDICINE ROCK	CULDESAC	248	691	LOCAL	Micro Surfacing	\$2,304	64.26	73.32
1	201128	CIBOLO	STONEGATE DR	STRAIGHT LN	421	1175	LOCAL	Micro Surfacing	\$3,920	68.81	83.34
1	201129	CIBOLO	HIGHGATE RD	STONEGATE DR	409	1139	LOCAL	Micro Surfacing	\$3,799	67.49	80.53
1	201135	CIBOLO	SUNCLIFF DR	SUNCLIFF DR	326	909	LOCAL	Micro Surfacing	\$3,033	71.51	88.85
1	201137	CIBOLO	NORTH BLVD	CASTLE CLIMB	335	933	LOCAL	Micro Surfacing	\$3,114	61.68	67.30
1	201319	CLEAR OAK	WEST OAK	TUMBLEBROOK	1994	5557	LOCAL	Micro Surfacing	\$18,543	77.09	99.60
1	200883	COLLINGWOOD	HEATHFIELD	TUSAYAN	291	812	LOCAL	Micro Surfacing	\$2,710	79.23	100.00
1	200955	CORDOBA CI	AMISTAD BLVD	CARDOBA CIR	136	378	LOCAL	Micro Surfacing	\$1,262	64.89	74.78
1	200956	CORDOBA CI	VALENCIA	CORDOBA CIR	505	1407	LOCAL	Micro Surfacing	\$4,696	68.81	83.34
1	200957	CORDOBA CI	BARCELONA	VALENCIA	305	850	LOCAL	Micro Surfacing	\$2,835	62.98	70.34
1	200782	CORINTH	PHOENIX AVE	CULDESAC	1053	2934	LOCAL	Micro Surfacing	\$9,789	74.97	95.61
1	200904	CORONADO	AMISTAD BLVD	GRANADA DR	624	2434	COLLECTOR	Micro Surfacing	\$8,120	66.83	79.11
1	200905	CORONADO	GRANADA DR	DE SOTO DR	310	1209	COLLECTOR	Micro Surfacing	\$4,036	64.26	73.32
1	200909	CORONADO	PAT BOOKER RD	FORUM RD	1237	6896	COLLECTOR	Micro Surfacing	\$23,011	55.29	59.76
1	200910	CORONADO	FORUM RD	VERDE OAKS	263	1466	COLLECTOR	Micro Surfacing	\$4,892	76.38	98.28
1	201024	CORONADO	UNIVERSAL CITY BLVD	CULDESAC	426	1188	COLLECTOR	Micro Surfacing	\$3,963	79.95	100.00
1	315362	CORONADO	VERDE OAKS	TAVERN TRAIL DR	321	1790	COLLECTOR	Micro Surfacing	\$5,972	72.19	90.22
1	315363	CORONADO	TAVERN TRAIL DR	POINT VIEW DR	260	1450	COLLECTOR	Micro Surfacing	\$4,840	75.67	96.94
1	200943	CORTES DR	MADRID DR	DE SOTO DR	306	852	LOCAL	Micro Surfacing	\$2,842	72.88	91.57
1	200944	CORTES DR	BALBOA DR	MADRID DR	240	669	LOCAL	Micro Surfacing	\$2,233	77.80	100.00
1	201342	CROSSWOOD	INKSWOOD	CULDESAC	71	199	LOCAL	Micro Surfacing	\$662	71.51	88.85
1	201144	CRYSTAL CN	WINN AVE	SHADOWYCK	233	649	LOCAL	Micro Surfacing	\$2,165	74.27	94.27
1	201145	CRYSTAL CN	SHADOWYCK	CULDESAC	224	624	LOCAL	Micro Surfacing	\$2,081	62.98	70.34
1	317703	CRYSTAL VW	SAHARA WOODS	LILAC HILL	277	771	LOCAL	Micro Surfacing	\$2,573	74.27	94.27
1	318143	CRYSTAL VW	MANDEVILLA	GRANBERRY PASS	756	2107	LOCAL	Micro Surfacing	\$7,030	78.51	100.00
1	201004	DA GAMA DR	DE VACA DR	QUIVIRA DR	615	1714	LOCAL	Micro Surfacing	\$5,720	70.15	86.11
1	200946	DE SOTO DR	CORDOBA DR	DE VACA DR	324	904	LOCAL	Micro Surfacing	\$3,015	76.38	98.28
1	200964	DE VACA	BOLERIO DR	KITTY HAWK RD	218	609	LOCAL	Micro Surfacing	\$2,031	73.58	92.92
1	200965	DE VACA	ANDORRA DR	BOLERIO DR	325	906	LOCAL	Micro Surfacing	\$3,022	71.51	88.85
1	200966	DE VACA	DA GAMA DR	ANDORRA DR	420	1170	LOCAL	Micro Surfacing	\$3,904	75.67	96.94
1	200834	DEMETER	MOUNT OLYMPUS	CULDESAC	1060	2954	LOCAL	Micro Surfacing	\$9,857	71.51	88.85
1	201044	DORIS DR	DORIS DR	SHERRI DR	589	1642	LOCAL	Micro Surfacing	\$5,480	77.80	100.00
1	201045	DORIS DR	DORIS DR	PERSIA DR	546	1523	LOCAL	Micro Surfacing	\$5,080	64.89	74.78
1	201311	DUKEWAY DR	MEADOWLAND	PLAZA DR	1148	4478	LOCAL	Micro Surfacing	\$14,941	74.27	94.27
1	201241	E AVIATION	PAT BOOKER RD	BOWIE DR	439	1224	ARTERIAL	Micro Surfacing	\$4,084	75.67	96.94
1	201245	E AVIATION	TRUDY LN	E LANGLEY BLVD	1049	2925	ARTERIAL	Micro Surfacing	\$9,759	71.51	88.85
1	201246	E AVIATION	E LANGLEY BLVD	E BYRD BLVD	279	776	ARTERIAL	Micro Surfacing	\$2,591	73.58	92.92
1	201186	E BYRD BLV	PAT BOOKER RD	BOWIE DR	445	1240	LOCAL	Micro Surfacing	\$4,139	69.48	84.73
1	201187	E BYRD BLV	BOWIE DR	CROCKETT	552	1538	LOCAL	Micro Surfacing	\$5,131	68.15	81.94
1	201211	E LANGLEY	E LANGLEY BLVD	E BYRD BLVD	316	881	LOCAL	Micro Surfacing	\$2,940	65.54	76.24
1	201212	E LANGLEY	E BYRD BLVD	E WRIGHT BLVD	294	819	LOCAL	Micro Surfacing	\$2,734	65.54	76.24
1	201213	E LANGLEY	E WRIGHT BLVD	E LINDBERGH BLVD	307	856	LOCAL	Micro Surfacing	\$2,855	75.67	96.94
1	201214	E LANGLEY	E LINDBERGH BLVD	E AVIATION BLVD	184	511	LOCAL	Micro Surfacing	\$1,707	72.19	90.22
1	201219	E LINDBERG	PAT BOOKER RD	BOWIE DR	439	1223	LOCAL	Micro Surfacing	\$4,082	70.15	86.11
1	201222	E LINDBERG	TRUDY LN	E LANGLEY BLVD	1009	2811	LOCAL	Micro Surfacing	\$9,379	69.48	84.73
1	201069	EL DORADO	UNIVERSAL CITY BLVD	CULDESAC	977	2722	LOCAL	Micro Surfacing	\$9,083	68.81	83.34
1	201332	EMELIA	PLAZA DR	CULDESAC	251	701	LOCAL	Micro Surfacing	\$2,339	74.27	94.27
1	201298	FERN MEADO	MEADOW ARBOR	MEADOWLAND	981	2733	LOCAL	Micro Surfacing	\$9,120	77.09	99.60
1	201299	FERN MEADO	GARDEN MEADOW	MEADOW ARBOR	230	640	LOCAL	Micro Surfacing	\$2,135	77.80	100.00
1	201300	FERN MEADO	WEST OAK	GARDEN MEADOW	730	2035	LOCAL	Micro Surfacing	\$6,791	72.19	90.22
1	201011	FIRESAGE	OAK KNOB	KETTLE CV	356	991	LOCAL	Micro Surfacing	\$3,308	66.83	79.11
1	201257	FLINTSTONE	WESTWAY DR	PARKVIEW DR	983	2739	LOCAL	Micro Surfacing	\$9,139	75.67	96.94
1	201052	FORREST TR	RUSHWOOD CIR	MANORSIDE	690	1923	LOCAL	Micro Surfacing	\$6,415	65.54	76.24
1	201054	FORREST TR	OAK CIR	LAUREL LN	431	1202	LOCAL	Micro Surfacing	\$4,012	73.58	92.92
1	201055	FORREST TR	LAUREL LN	SILVER SPRING	380	1058	LOCAL	Micro Surfacing	\$3,532	75.67	96.94

Plan Year	Segment ID	Street Name	From	To	Length (Ft)	Area (SqFt)	Functional Classification	Plan Activity	Plan Cost	PCI Before	PCI After
1	200813	FORUM RD	BERRY KNOLL DR	BRANCH HOLLOW DR	272	759	COLLECTOR	Micro Surfacing	\$2,531	72.19	90.22
1	200814	FORUM RD	CORONADO BLVD	BERRY KNOLL DR	334	931	COLLECTOR	Micro Surfacing	\$3,106	72.88	91.57
1	200815	FORUM RD	ASH MEADOW DR	LAUREL CANYON DR	278	776	COLLECTOR	Micro Surfacing	\$2,589	72.19	90.22
1	200816	FORUM RD	ZUNI	TIGUEX	278	775	COLLECTOR	Micro Surfacing	\$2,587	68.15	81.94
1	200817	FORUM RD	ALCANFOR	ZUNI	610	1701	COLLECTOR	Micro Surfacing	\$5,675	66.18	77.68
1	200819	FORUM RD	COLLINGWOOD	GALICIA	299	834	COLLECTOR	Micro Surfacing	\$2,782	69.48	84.73
1	200820	FORUM RD	POQUITO CIR	COLLINGWOOD	445	1241	COLLECTOR	Micro Surfacing	\$4,141	72.88	91.57
1	200821	FORUM RD	HERA DR	POQUITO CIR	288	803	COLLECTOR	Micro Surfacing	\$2,679	81.40	100.00
1	200822	FORUM RD	ATHENIAN	HERA DR	305	849	COLLECTOR	Micro Surfacing	\$2,833	71.51	88.85
1	200823	FORUM RD	DELPHIAN	ATHENIAN	296	825	COLLECTOR	Micro Surfacing	\$2,753	75.67	96.94
1	200825	FORUM RD	CAPRICORN	CAPRICORN	113	315	COLLECTOR	Micro Surfacing	\$1,051	60.99	65.78
1	200826	FORUM RD	ZODIAC DR	CAPRICORN	165	460	COLLECTOR	Micro Surfacing	\$1,536	66.83	79.11
1	200827	FORUM RD	ZODIAC DR	ZODIAC DR	111	309	COLLECTOR	Micro Surfacing	\$1,030	70.83	87.48
1	200828	FORUM RD	PHOENIX AVE	ZODIAC DR	307	856	COLLECTOR	Micro Surfacing	\$2,856	77.09	99.60
1	200829	FORUM RD	PHOENIX AVE	CULDESAC	134	375	COLLECTOR	Micro Surfacing	\$1,251	77.09	99.60
1	315361	FORUM RD	TIGUEX	ASH MEADOW DR	313	873	COLLECTOR	Micro Surfacing	\$2,911	74.97	95.61
1	317309	FORUM RD	STONY BROOK DR	CORONADO BLVD	163	454	COLLECTOR	Micro Surfacing	\$1,516	58.17	61.61
1	201352	FRIENDSWOOD	RIFLE GAP	CULDESAC	484	1350	LOCAL	Micro Surfacing	\$4,505	70.83	87.49
1	200866	GALICIA	FORUM RD	TIGUEX	1507	4199	LOCAL	Micro Surfacing	\$14,013	74.97	95.61
1	201345	GAMBLEWOOD	INKSWOOD	MEDICINE ROCK	304	847	LOCAL	Micro Surfacing	\$2,827	72.88	91.57
1	201302	GARDEN MEA	WEST OAK	FERN MEADOW DR	792	2207	LOCAL	Micro Surfacing	\$7,365	76.38	98.28
1	200878	GOTHIC DR	POSEIDON	UNIVERSAL CITY BLVD	214	833	LOCAL	Micro Surfacing	\$2,780	62.34	68.83
1	200950	GRANADA DR	CORONADO BLVD	CORDOBA DR	823	2293	LOCAL	Micro Surfacing	\$7,651	75.67	96.94
1	200951	GRANADA DR	AMISTAD BLVD	CORONADO BLVD	959	2672	LOCAL	Micro Surfacing	\$8,915	68.81	83.34
1	200952	GRANADA DR	E LOOP 1604 N	AMISTAD BLVD	264	735	LOCAL	Micro Surfacing	\$2,453	74.97	95.61
1	315488	GRANITE WO	SPARROW WAY	SPRINGWOOD SQ	582	1622	LOCAL	Micro Surfacing	\$5,412	74.97	95.61
1	201356	GUILFORD F	WAGON CROSSING	RISING STAR	1208	4714	LOCAL	Micro Surfacing	\$15,730	71.51	88.85
1	201358	GUILFORD F	BARBARA BEND	OLD CIMARRON TRL	1094	4269	LOCAL	Micro Surfacing	\$14,244	76.38	98.28
1	315709	HARMON DR	FM 78	CULDESAC	235	1134	LOCAL	Micro Surfacing	\$3,783	76.38	98.28
1	315715	HARMON DR	FM 78	CITY LIMIT LINE	241	1166	LOCAL	Micro Surfacing	\$3,892	70.15	86.11
1	200864	HEATHFIELD	COLLINGWOOD	HIGHLAND VW	300	836	LOCAL	Micro Surfacing	\$2,790	68.81	83.34
1	200843	HERA DR	OAK MEADOWS	PURO ORO DR	404	1126	LOCAL	Micro Surfacing	\$3,756	68.15	81.94
1	200844	HERA DR	PURO ORO DR	FORUM RD	717	2000	LOCAL	Micro Surfacing	\$6,672	70.83	87.49
1	200784	HERCULES	ATHENIAN	SOCRATES LN	309	863	LOCAL	Micro Surfacing	\$2,878	74.27	94.27
1	201143	HIDDEN GRO	WINN AVE	CULDESAC	173	481	LOCAL	Micro Surfacing	\$1,606	68.15	81.94
1	201320	HIGH OAK	WEST OAK	TUMBLEBROOK	2021	5631	LOCAL	Micro Surfacing	\$18,791	74.97	95.61
1	201075	HORSESHOE	STRAIGHT LN	CIBOLO TRL	995	2774	LOCAL	Micro Surfacing	\$9,256	68.81	83.34
1	201076	HORSESHOE	STONEGATE DR	STRAIGHT LN	276	768	LOCAL	Micro Surfacing	\$2,563	77.09	99.60
1	201277	HOUSTON DR	W LANGLEY BLVD	W BYRD BLVD	296	824	LOCAL	Micro Surfacing	\$2,750	66.18	77.68
1	200839	ILIAD	THESSALY	CULDESAC	488	1361	LOCAL	Micro Surfacing	\$4,541	66.83	79.11
1	201343	INKSWOOD	GAMBLEWOOD	GAMBLEWOOD	294	820	LOCAL	Micro Surfacing	\$2,735	65.54	76.24
1	200899	IRON KETTL	BAYTHORNE	CULDESAC	456	1270	LOCAL	Micro Surfacing	\$4,238	78.51	100.00
1	201012	KETTLE CV	FIRESEAGE	CULDESAC	343	956	LOCAL	Micro Surfacing	\$3,191	74.27	94.27
1	201063	KIMBERLY D	SHERRI DR	ROSE GARDEN	303	844	LOCAL	Micro Surfacing	\$2,817	75.67	96.94
1	201064	KIMBERLY D	ROSE GARDEN	CYNTHIA	345	962	LOCAL	Micro Surfacing	\$3,211	74.97	95.61
1	201065	KIMBERLY D	CYNTHIA	RHONDA DR	792	2208	LOCAL	Micro Surfacing	\$7,367	66.18	77.68
1	201066	KIMBERLY D	RHONDA DR	SHERRI DR	335	935	LOCAL	Micro Surfacing	\$3,118	74.27	94.27
1	201067	KIMBERLY D	SHERRI DR	PERSIA DR	216	603	LOCAL	Micro Surfacing	\$2,012	65.54	76.24
1	201003	LASALLE PL	DE VACA DR	QUIVIRA DR	488	1361	LOCAL	Micro Surfacing	\$4,541	71.51	88.85
1	201020	LAURAL LN	FORREST TRL	CULDESAC	245	682	LOCAL	Micro Surfacing	\$2,276	74.97	95.61
1	317310	LAUREL CAN	FORUM RD	CULDESAC	1076	2999	LOCAL	Micro Surfacing	\$10,009	73.58	92.92
1	317705	LILAC HILL	CRYSTAL VW	EVENING LAUREL	496	1381	LOCAL	Micro Surfacing	\$4,610	74.97	95.61
1	201349	LOGSWOOD	MEDICINE ROCK	CULDESAC	302	841	LOCAL	Micro Surfacing	\$2,808	68.15	81.94
1	200949	MALAGA CIR	AMISTAD BLVD	CULDESAC	113	315	LOCAL	Micro Surfacing	\$1,051	70.15	86.11
1	318147	MANDEVILLA	CRYSTAL VW	ROUND ROCK WAY	292	814	LOCAL	Micro Surfacing	\$2,716	74.97	95.61
1	200774	MARATHON	UNIVERSAL CITY BLVD	PHOENIX AVE	1353	3772	LOCAL	Micro Surfacing	\$12,585	68.15	81.94
1	200775	MARATHON	PHOENIX AVE	CULDESAC	594	1656	LOCAL	Micro Surfacing	\$5,525	74.97	95.61
1	201331	MATTHEW	PLAZA DR	CULDESAC	254	709	LOCAL	Micro Surfacing	\$2,367	69.48	84.73
1	201304	MEADOW ARB	FERN MEADOW DR	GARDEN MEADOW	481	1341	LOCAL	Micro Surfacing	\$4,474	68.15	81.94
1	317299	MEADOW SPG	SCARLET CRK	WALNUT SPRINGS	296	1155	LOCAL	Micro Surfacing	\$3,853	79.23	100.00
1	201312	MEADOWLAND	DUKEWAY DR	E LOOP 1604 N	301	1174	COLLECTOR	Micro Surfacing	\$3,916	73.58	92.92
1	201314	MEADOWLAND	MEADOW ARBOR	TUMBLEBROOK	188	733	COLLECTOR	Micro Surfacing	\$2,446	67.49	80.53
1	201315	MEADOWLAND	FERN MEADOW DR	MEADOW ARBOR	241	938	COLLECTOR	Micro Surfacing	\$3,131	77.80	100.00
1	201316	MEADOWLAND	MEADOW ARBOR	FERN MEADOW DR	907	3538	COLLECTOR	Micro Surfacing	\$11,805	74.27	94.27
1	201317	MEADOWLAND	WEST OAK	MEADOW ARBOR	642	2504	COLLECTOR	Micro Surfacing	\$8,354	68.15	81.94
1	201318	MEADOWLAND	OLD CIMARRON TRL	WEST OAK	203	793	COLLECTOR	Micro Surfacing	\$2,645	72.19	90.22
1	201347	MEDICINE R	GAMBLEWOOD	LOGSWOOD	566	1577	LOCAL	Micro Surfacing	\$5,261	68.81	83.34
1	201348	MEDICINE R	LOGSWOOD	CHURCHWOOD	274	763	LOCAL	Micro Surfacing	\$2,545	72.19	90.22
1	201038	MILLRIDGE	FOXGLOVE LN	SUNRISE CANYON DR	414	1154	LOCAL	Micro Surfacing	\$3,850	72.19	90.22
1	201039	MILLRIDGE	WILLOW WISP RD	FOXGLOVE LN	305	850	LOCAL	Micro Surfacing	\$2,837	66.18	77.68
1	201049	MOSSRIDGE	NORTH BLVD	CULDESAC	578	1611	LOCAL	Micro Surfacing	\$5,376	67.49	80.53
1	200835	MOUNT OLYM	MUSES	ADONIS	292	1139	COLLECTOR	Micro Surfacing	\$3,802	80.67	100.00
1	200836	MOUNT OLYM	DEMETER	MUSES	293	1143	COLLECTOR	Micro Surfacing	\$3,812	84.31	100.00
1	200837	MOUNT OLYM	UNIVERSAL CITY BLVD	DEMETER	191	747	COLLECTOR	Micro Surfacing	\$2,493	76.38	98.28
1	200838	MOUNT OLYM	UNIVERSAL CITY BLVD	CULDESAC	727	2838	COLLECTOR	Micro Surfacing	\$9,471	75.67	96.94
1	201093	MOUNT OLYM	ADONIS	NIRA	303	1180	COLLECTOR	Micro Surfacing	\$3,939	77.80	100.00
1	201094	MOUNT OLYM	NIRA	TITAN	297	1158	COLLECTOR	Micro Surfacing	\$3,865	85.05	100.00
1	201095	MOUNT OLYM	TITAN	PHOENIX AVE	351	1368	COLLECTOR	Micro Surfacing	\$4,565	86.52	100.00
1	314712	MOUNT OLYM	PHOENIX AVE	CULDESAC	203	790	COLLECTOR	Micro Surfacing	\$2,637	82.85	100.00
1	200831	MUSES	MOUNT OLYMPUS	CULDESAC	310	865	LOCAL	Micro Surfacing	\$2,887	78.51	100.00
1	200832	MUSES	MOUNT OLYMPUS	CULDESAC	239	666	LOCAL	Micro Surfacing	\$2,221	78.51	100.00
1	201171	NATIONAL B	PAT BOOKER RD	UNNAMED ST AT NATIONAL	142	396	LOCAL	Micro Surfacing	\$1,321	70.83	87.48
1	201175	NATIONAL B	WINN AVE	TRUDY LN	323	901	LOCAL	Micro Surfacing	\$3,008	72.88	91.57
1	201176	NATIONAL B	TRUDY LN	SCOTT AVE	315	878	LOCAL	Micro Surfacing	\$2,931	71.51	88.85
1	201216	NATIONAL B	SCOTT AVE	NATIONAL BLVD	383	1066	LOCAL	Micro Surfacing	\$3,558	67.49	80.53
1	201218	NATIONAL B	NATIONAL BLVD	E LANGLEY BLVD	458	1277	LOCAL	Micro Surfacing	\$4,262	70.15	86.11
1	317618	NATIONAL B	NATIONAL BLVD	CULDESAC	136	378	LOCAL	Micro Surfacing	\$1,263	77.80	100.00
1	201105	NORTH BLVD	LEMONWOOD AVE	WINN AVE	325	907	COLLECTOR	Micro Surfacing	\$3,026	67.49	80.53
1	201107	NORTH BLVD	CARL MEAD PKWY	BEECHWOOD AVE	116	322	COLLECTOR	Micro Surfacing	\$1,074	77.09	99.60
1	201108	NORTH BLVD	OAKLANE DR	CARL MEAD PKWY	216	602	COLLECTOR	Micro Surfacing	\$2,009	85.79	100.00
1	201109	NORTH BLVD	ROSEWOOD DR	CIBOLO TRL	300	837	COLLECTOR	Micro Surfacing	\$2,792	82.85	100.00
1	201110	NORTH BLVD	RANDOLPH PLAZA DR	ROSEWOOD DR	473	1319	COLLECTOR	Micro Surfacing	\$4,402	66.83	79.11
1	201111	NORTH BLVD	STONEGATE DR	RANDOLPH PLAZA DR	496	1384	COLLECTOR	Micro Surfacing	\$4,617	59.31	62.86
1	201112	NORTH BLVD	STONEGATE DR	STONEGATE DR	178	496	COLLECTOR	Micro Surfacing	\$1,655	79.23	100.00
1	201114	NORTH BLVD	HIGHGATE RD	VILLA DR	379	1057	COLLECTOR	Micro Surfacing	\$3,527	70.83	87.48
1	201120	NORTH BLVD	CIBOLO TRL	ROAN CIR	442	1232	COLLECTOR	Micro Surfacing	\$4,110	60.99	65.78

Plan Year	Segment ID	Street Name	From	To	Length (Ft)	Area (SqFt)	Functional Classification	Plan Activity	Plan Cost	PCI Before	PCI After
1	201121	NORTH BLVD	ABBOTSBURY	CIBOLO TRL	225	877	COLLECTOR	Micro Surfacing	\$2,927	79.23	100.00
1	201122	NORTH BLVD	MOSSRIDGE	ABBOTSBURY	235	918	COLLECTOR	Micro Surfacing	\$3,063	80.67	100.00
1	201123	NORTH BLVD	FORREST TRL	MOSSRIDGE	250	974	COLLECTOR	Micro Surfacing	\$3,251	82.85	100.00
1	201124	NORTH BLVD	KITTY HAWK RD	FORREST TRL	188	733	COLLECTOR	Micro Surfacing	\$2,446	78.51	100.00
1	318531	NORTH BLVD	CIBOLO TRL	OAKLANE DR	28	79	COLLECTOR	Micro Surfacing	\$265	82.12	100.00
1	201262	NORTHVIEW1	PARKVIEW DR	PAT BOOKER RD	475	1147	COLLECTOR	Micro Surfacing	\$3,828	74.97	95.61
1	201263	NORTHVIEW2	PARK LN	PARKVIEW DR	871	2103	LOCAL	Micro Surfacing	\$7,017	60.22	64.28
1	200855	OAK BREEZE	ATHENIAN	CULDESAC	757	2111	LOCAL	Micro Surfacing	\$7,044	64.89	74.78
1	201021	OAK CIR	FORREST TRL	CULDESAC	127	355	LOCAL	Micro Surfacing	\$1,185	68.81	83.34
1	201010	OAK KNOB	SERI CV	FIREPAGE	515	1243	LOCAL	Micro Surfacing	\$4,148	69.48	84.73
1	200848	OAK MEADOW	HERA DR	CULDESAC	749	2088	LOCAL	Micro Surfacing	\$6,968	66.83	79.11
1	200849	OAK MEADOW	ATHENIAN	HERA DR	285	794	LOCAL	Micro Surfacing	\$2,648	68.15	81.94
1	200850	OAK MEADOW	DELPHIAN	ATHENIAN	302	841	LOCAL	Micro Surfacing	\$2,806	62.98	70.34
1	200852	OAK MEADOW	ZODIAC DR	CAPRICORN	288	804	LOCAL	Micro Surfacing	\$2,682	60.99	65.78
1	200853	OAK MEADOW	PHOENIX AVE	ZODIAC DR	289	806	LOCAL	Micro Surfacing	\$2,689	72.19	90.22
1	201321	OAKSIDE	WEST OAK	TUMBLEBROOK	1883	5248	LOCAL	Micro Surfacing	\$17,511	72.19	90.22
1	200777	ODYSSEY DR	UNIVERSAL CITY BLVD	PHOENIX AVE	1121	3125	LOCAL	Micro Surfacing	\$10,428	65.54	76.24
1	201364	OLD CIMARR	WALNUT SPRINGS	FM 1976	2315	6452	COLLECTOR	Micro Surfacing	\$21,529	60.99	65.78
1	201365	OLD CIMARR	MEADOWLAND	GUILFORD FORGE	200	558	COLLECTOR	Micro Surfacing	\$1,861	75.67	96.94
1	201366	OLD CIMARR	KITTY HAWK RD	MEADOWLAND	2398	6684	COLLECTOR	Micro Surfacing	\$22,303	63.62	71.84
1	200705	OLYMPIA PK			165	645		Micro Surfacing	\$2,153	77.80	100.00
1	200934	PALISADES	E LOOP N 1604 ACCESS RD	UNKNOWN	1612	6290	LOCAL	Micro Surfacing	\$20,990	68.15	81.94
1	201757	PALISADES	OLD CONVERSE RD	CITY LIMIT LINE	785	3063	LOCAL	Micro Surfacing	\$10,220	72.19	90.22
1	200892	PARK OLYMP	PARK OLYMPIA	UNIVERSAL CITY BLVD	205	571	LOCAL	Micro Surfacing	\$1,906	75.67	96.94
1	200894	PARK OLYMP	PARK OLYMPIA	PARK OLYMPIA	1814	5057	LOCAL	Micro Surfacing	\$16,874	74.27	94.27
1	200895	PARK OLYMP	PARK OLYMPIA	CULDESAC	196	546	LOCAL	Micro Surfacing	\$1,822	75.67	96.94
1	201269	PARKVIEW1	PARK LN	HILLVIEW DR	213	595	LOCAL	Micro Surfacing	\$2,759	64.89	74.78
1	201270	PARKVIEW1	HILLVIEW DR	IVY LN	343	956	LOCAL	Micro Surfacing	\$3,263	62.98	70.34
1	201271	PARKVIEW1	IVY LN	WESTWAY DR	297	827	LOCAL	Micro Surfacing	\$2,586	62.98	70.34
1	200776	PARTHENON	UNIVERSAL CITY BLVD	CITY LIMIT LINE	966	2693	LOCAL	Micro Surfacing	\$8,986	74.97	95.61
1	200911	PAT BOOKER	E AVIATION BLVD	FM 78	356	2313	ARTERIAL	Micro Surfacing	\$7,717	76.38	98.28
1	200913	PAT BOOKER	E WRIGHT BLVD	E LINDBERGH BLVD	302	1964	ARTERIAL	Micro Surfacing	\$6,553	69.48	84.73
1	200915	PAT BOOKER	E LANGLEY BLVD	E BYRD BLVD	294	1911	ARTERIAL	Micro Surfacing	\$6,376	86.52	100.00
1	200916	PAT BOOKER	NATIONAL BLVD	E LANGLEY BLVD	291	1895	ARTERIAL	Micro Surfacing	\$6,324	86.52	100.00
1	200917	PAT BOOKER	VILLAGE GREEN	NATIONAL BLVD	100	647	ARTERIAL	Micro Surfacing	\$2,159	86.52	100.00
1	200918	PAT BOOKER	VILLAGE GREEN	ROSEWOOD DR	378	2456	ARTERIAL	Micro Surfacing	\$8,194	86.52	100.00
1	200919	PAT BOOKER	RANDOLPH PLAZA DR	VILLAGE GREEN	864	5616	ARTERIAL	Micro Surfacing	\$18,741	86.52	100.00
1	200920	PAT BOOKER	STONEGATE DR	RANDOLPH PLAZA DR	517	3364	ARTERIAL	Micro Surfacing	\$11,225	86.52	100.00
1	200921	PAT BOOKER	NORTHVIEW DR	STONEGATE DR	119	774	ARTERIAL	Micro Surfacing	\$2,581	86.52	100.00
1	200922	PAT BOOKER	VILLA DR	NORTHVIEW DR	582	3786	ARTERIAL	Micro Surfacing	\$12,632	86.52	100.00
1	200923	PAT BOOKER	KITTY HAWK RD	VILLA DR	1842	11978	ARTERIAL	Micro Surfacing	\$39,969	86.52	100.00
1	200924	PAT BOOKER	ROSE GARDEN	KITTY HAWK RD	737	4794	ARTERIAL	Micro Surfacing	\$15,998	86.52	100.00
1	200925	PAT BOOKER	UNIVERSAL CITY BLVD	ROSE GARDEN	888	5774	ARTERIAL	Micro Surfacing	\$19,266	86.52	100.00
1	200926	PAT BOOKER	CORONADO BLVD	UNIVERSAL CITY BLVD	2305	14988	ARTERIAL	Micro Surfacing	\$50,013	86.52	100.00
1	200927	PAT BOOKER	PALISADES DR	CORONADO BLVD	961	6247	ARTERIAL	Micro Surfacing	\$20,846	86.52	100.00
1	200928	PAT BOOKER	BUCKINGHAM VILLAGE ST	PALISADES DR	1040	5797	ARTERIAL	Micro Surfacing	\$19,345	86.52	100.00
1	200929	PAT BOOKER	ATHENIAN	BUCKINGHAM VILLAGE ST	1038	5785	ARTERIAL	Micro Surfacing	\$19,303	86.52	100.00
1	200930	PAT BOOKER	E LOOP 1604 N	ATHENIAN	803	5223	ARTERIAL	Micro Surfacing	\$17,429	86.52	100.00
1	200931	PAT BOOKER	OLD CONVERSE RD	E LOOP 1604 N	321	2447	ARTERIAL	Micro Surfacing	\$8,167	86.52	100.00
1	200932	PAT BOOKER	OLD CONVERSE RD	CITY LIMIT LINE	317	2414	ARTERIAL	Micro Surfacing	\$8,055	79.23	100.00
1	200779	PERICLES D	ATHENIAN	ARISTOTLE	302	842	LOCAL	Micro Surfacing	\$2,808	74.27	94.27
1	201047	PERSIA DR	WAYNE DR	CHUOKE	172	460	LOCAL	Micro Surfacing	\$1,602	73.58	92.92
1	200710	PHOENIX AV	OAK MEADOWS	CITY LIMIT LINE	627	1747	COLLECTOR	Micro Surfacing	\$5,830	82.12	100.00
1	200716	PHOENIX AV	ODYSSEY DR	CITY LIMIT LINE	211	589	COLLECTOR	Micro Surfacing	\$1,966	75.67	96.94
1	200717	PHOENIX AV	ODYSSEY DR	MARATHON	290	808	COLLECTOR	Micro Surfacing	\$2,698	77.09	99.60
1	200718	PHOENIX AV	MARATHON	ATHENIAN	318	886	COLLECTOR	Micro Surfacing	\$2,957	70.15	86.11
1	200720	PHOENIX AV	CORINTH	RHODES	335	934	COLLECTOR	Micro Surfacing	\$3,117	81.40	100.00
1	200721	PHOENIX AV	RHODES	SPARTAN TERRACE	702	1957	COLLECTOR	Micro Surfacing	\$6,531	84.31	100.00
1	201092	PHOENIX AV	SPARTAN TERRACE	MOUNT OLYMPUS	530	1477	COLLECTOR	Micro Surfacing	\$4,927	79.23	100.00
1	304180	PHOENIX AV	MOUNT OLYMPUS	TITAN	415	1157	COLLECTOR	Micro Surfacing	\$3,859	80.67	100.00
1	201328	PLAZA DR	MATTHEW	TUMBLEBROOK	254	708	LOCAL	Micro Surfacing	\$2,364	73.58	92.92
1	201329	PLAZA DR	EMELIA	MATTHEW	271	754	LOCAL	Micro Surfacing	\$2,516	77.80	100.00
1	201330	PLAZA DR	EMELIA	CULDESAC	136	378	LOCAL	Micro Surfacing	\$1,261	70.83	87.49
1	318061	PLAZA DR	TUMBLEBROOK	DUKEWAY DR	541	1507	LOCAL	Micro Surfacing	\$5,028	77.09	99.60
1	200879	POSEIDON	GOTHIC DR	CULDESAC	282	785	LOCAL	Micro Surfacing	\$2,618	74.97	95.61
1	200880	POSEIDON	SICILY ISLE	GOTHIC DR	487	1359	LOCAL	Micro Surfacing	\$4,533	76.38	98.28
1	200847	PURO ORO D	TESORO PERDIDO	CULDESAC	348	970	LOCAL	Micro Surfacing	\$3,237	63.62	71.84
1	200994	QUAIL DR	ROBIN DR	KITTY HAWK RD	679	1892	LOCAL	Micro Surfacing	\$6,312	62.34	68.83
1	200995	QUAIL DR	TURTLE DOVE DR	ROBIN DR	131	365	LOCAL	Micro Surfacing	\$1,218	74.27	94.27
1	201000	QUIVIRA DR	ANDORRA DR	BOLERIO DR	300	837	LOCAL	Micro Surfacing	\$2,791	63.62	71.84
1	201001	QUIVIRA DR	DA GAMA DR	ANDORRA DR	306	852	LOCAL	Micro Surfacing	\$2,844	74.27	94.27
1	317298	REDWOOD CI	SPRINGWOOD SQ	CULDESAC	250	697	LOCAL	Micro Surfacing	\$2,325	79.23	100.00
1	201059	RHONDA DR	KIMBERLY DR	CULDESAC	385	1072	LOCAL	Micro Surfacing	\$3,578	68.15	81.94
1	201351	RIFLE GAP	WAGON CROSSING	FRIENDSWOOD PATH	1382	3852	LOCAL	Micro Surfacing	\$12,854	62.98	70.34
1	201354	RISING STA	FORT WAYNE	GUILFORD FORGE	425	1184	LOCAL	Micro Surfacing	\$3,951	73.58	92.92
1	317306	ROARING SP	APPLE SPRINGS	CULDESAC	222	619	LOCAL	Micro Surfacing	\$2,064	77.80	100.00
1	201163	ROSEWOOD D	NORTH BLVD	PAT BOOKER RD	1315	3664	LOCAL	Micro Surfacing	\$12,226	76.38	98.28
1	201361	RUSTY SPUR	STONEY PT	CULDESAC	130	362	LOCAL	Micro Surfacing	\$1,208	68.81	83.34
1	201087	SAGE DR	CASTLE CLIMB	CIBOLO TRL	1523	4245	LOCAL	Micro Surfacing	\$14,164	74.97	95.61
1	315490	SAHARA WOO	SPRINGWOOD SQ	CULDESAC	125	348	LOCAL	Micro Surfacing	\$1,160	65.54	76.24
1	317699	SAHARA WOO	CRYSTAL VW	EVENING LAUREL	550	1532	LOCAL	Micro Surfacing	\$5,112	74.97	95.61
1	317700	SAHARA WOO	EVENING LAUREL	SPARROW WAY	304	847	LOCAL	Micro Surfacing	\$2,825	74.97	95.61
1	200990	SANDHILL	QUAIL DR	SANDHILL DR	402	1121	LOCAL	Micro Surfacing	\$3,740	78.51	100.00
1	200991	SANDHILL	SANDHILL DR	CULDESAC	37	103	LOCAL	Micro Surfacing	\$342	59.31	62.86
1	200992	SANDHILL	BALBOA DR	QUAIL DR	508	1414	LOCAL	Micro Surfacing	\$4,720	72.19	90.22
1	201150	SCOTT AVE	STATE BLVD	NATIONAL BLVD	593	1652	LOCAL	Micro Surfacing	\$5,511	76.38	98.28
1	201151	SCOTT AVE	NORTH BLVD	STATE BLVD	696	1941	LOCAL	Micro Surfacing	\$6,477	74.27	94.27
1	317701	SPARROW WA	SAHARA WOODS	GRANITE WOODS	270	752	LOCAL	Micro Surfacing	\$2,509	78.51	100.00
1	200791	SPARTAN TE	UNIVERSAL CITY BLVD	ACROPOLIS DR	177	493	LOCAL	Micro Surfacing	\$1,644	77.09	99.60
1	315484	SPRINGWSQ	GRANITE WOODS	FM 1976	224	872	COLLECTOR	Micro Surfacing	\$2,910	63.62	71.84
1	315485	SPRINGWSQ	SAHARA WOODS	GRANITE WOODS	322	1257	COLLECTOR	Micro Surfacing	\$4,195	82.12	100.00
1	315486	SPRINGWSQ	SPRAL WOODS	SAHARA WOODS	403	1573	COLLECTOR	Micro Surfacing	\$5,250	75.67	96.94
1	315487	SPRINGWSQ	REDWOOD CIR	SPRAL WOODS	286	1116	COLLECTOR	Micro Surfacing	\$3,723	79.95	100.00
1	317297	SPRINGWSQ	MEADOW SPRINGS	REDWOOD CIR	299	1165	COLLECTOR	Micro Surfacing	\$3,887	86.52	100.00
1	201028	SPRITEWOOD	WILDRIDGE TRL	CULDESAC	134	373	LOCAL	Micro Surfacing	\$1,244	72.88	91.57
1	201166	STATE BLVD	LEMONWOOD AVE	WINN AVE	323	901	LOCAL	Micro Surfacing	\$3,006	69.48	84.73

Plan Year	Segment ID	Street Name	From	To	Length (Ft)	Area (SqFt)	Functional Classification	Plan Activity	Plan Cost	PCI Before	PCI After
1	201167	STATE BLVD	WINN AVE	TRUDY LN	329	918	LOCAL	Micro Surfacing	\$3,063	76.38	98.28
1	201168	STATE BLVD	TRUDY LN	SCOTT AVE	314	874	LOCAL	Micro Surfacing	\$2,916	65.54	76.24
1	201169	STATE BLVD	SCOTT AVE	CIRCLE DR	312	869	LOCAL	Micro Surfacing	\$2,899	78.51	100.00
1	201032	STONEFIELD	RIMDALE	SUNRISE CANYON DR	310	1209	LOCAL	Micro Surfacing	\$4,034	75.67	96.94
1	201071	STONEGATE	NORTH BLVD	PAT BOOKER RD	427	1191	LOCAL	Micro Surfacing	\$3,974	67.49	80.53
1	201073	STONEGATE	HORSESHOE TRL	CIBOLO TRL	697	1942	LOCAL	Micro Surfacing	\$6,481	67.49	80.53
1	201023	STONEY CRK	BRANCH HOLLOW DR	CULDESAC	195	543	LOCAL	Micro Surfacing	\$1,811	74.27	94.27
1	201102	SUNCLIFF D	RED HORSE CIR	CIBOLO TRL	330	1288	LOCAL	Micro Surfacing	\$4,298	66.18	77.68
1	201035	SUNRISE CA	WILLOW WISP RD	STONEFIELD	254	992	COLLECTOR	Micro Surfacing	\$3,309	67.49	80.53
1	201036	SUNRISE CA	STONEFIELD	WINDRIDGE TRL	348	1356	COLLECTOR	Micro Surfacing	\$4,526	68.81	83.34
1	318530	SUNRISE CA	MILLRIDGE RD	KITTY HAWK RD	29	112	COLLECTOR	Micro Surfacing	\$373	68.81	83.34
1	315366	TAVERN TRL	CORONADO BLVD	CULDESAC	216	603	LOCAL	Micro Surfacing	\$2,011	71.51	88.85
1	200901	TERRA COTT	BAYTHORNE	CULDESAC	250	697	LOCAL	Micro Surfacing	\$2,325	72.88	91.57
1	201234	TEXAS DR	W LINDBERGH BLVD	W AVIATION BLVD	289	805	LOCAL	Micro Surfacing	\$2,685	65.54	76.24
1	201235	TEXAS DR	W WRIGHT BLVD	W LINDBERGH BLVD	296	825	LOCAL	Micro Surfacing	\$2,754	73.58	92.92
1	201236	TEXAS DR	W BYRD BLVD	W WRIGHT BLVD	302	842	LOCAL	Micro Surfacing	\$2,809	68.15	81.94
1	200874	THESSALY	ILIAID	BOREAS	339	946	LOCAL	Micro Surfacing	\$3,156	69.48	84.73
1	200875	THESSALY	BOREAS	GOTHIC DR	365	1018	LOCAL	Micro Surfacing	\$3,398	67.49	80.53
1	200871	TIGUEX	FORUM RD	THESSALY	307	1199	LOCAL	Micro Surfacing	\$4,000	71.51	88.85
1	304182	TITAN	MOUNT OLYMPUS	PHOENIX AVE	281	784	LOCAL	Micro Surfacing	\$2,616	72.19	90.22
1	201279	TRAVIS DR	W LINDBERGH BLVD	W AVIATION BLVD	296	825	LOCAL	Micro Surfacing	\$2,752	59.31	62.86
1	201152	TRUDY LN	NORTH BLVD	STATE BLVD	773	3015	LOCAL	Micro Surfacing	\$10,060	72.88	91.57
1	201153	TRUDY LN	STATE BLVD	NATIONAL BLVD	592	2309	LOCAL	Micro Surfacing	\$7,706	66.83	79.11
1	201155	TRUDY LN	E LANGLEY BLVD	E BYRD BLVD	301	1175	LOCAL	Micro Surfacing	\$3,919	62.98	70.34
1	201156	TRUDY LN	E BYRD BLVD	E WRIGHT BLVD	301	1173	LOCAL	Micro Surfacing	\$3,914	68.15	81.94
1	201322	TUMBLEBROO	PLAZA DR	CULDESAC	251	698	LOCAL	Micro Surfacing	\$2,330	70.83	87.49
1	201323	TUMBLEBROO	OAKSIDE	PLAZA DR	271	756	LOCAL	Micro Surfacing	\$2,524	60.22	64.28
1	201324	TUMBLEBROO	HIGH OAK	OAKSIDE	350	975	LOCAL	Micro Surfacing	\$3,252	68.15	81.94
1	201325	TUMBLEBROO	CLEAR OAK	HIGH OAK	352	982	LOCAL	Micro Surfacing	\$3,275	70.83	87.49
1	201326	TUMBLEBROO	MEADOWLAND	CLEAR OAK	313	872	LOCAL	Micro Surfacing	\$2,908	75.67	96.94
1	200993	TURTLE DOV	SANDHILL DR	QUAIL DR	613	1708	LOCAL	Micro Surfacing	\$5,699	66.83	79.11
1	200865	TUSAYAN	COLLINGWOOD	TIGUEX	1005	2800	LOCAL	Micro Surfacing	\$9,344	78.51	100.00
1	200799	UNIV CITY	BALBOA DR	KITTY HAWK RD	826	3224	COLLECTOR	Micro Surfacing	\$10,758	62.98	70.34
1	200800	UNIV CITY	PAT BOOKER RD	ROBIN DR	158	618	COLLECTOR	Micro Surfacing	\$2,061	74.27	94.27
1	200801	UNIV CITY	EL DORADO	PAT BOOKER RD	678	3908	COLLECTOR	Micro Surfacing	\$13,039	73.58	92.92
1	200802	UNIV CITY	SUNRISE CANYON DR	EL DORADO	1265	7285	COLLECTOR	Micro Surfacing	\$24,309	62.34	68.83
1	200806	UNIV CITY	MOUNT OLYMPUS	GOTHIC DR	1272	7325	COLLECTOR	Micro Surfacing	\$24,442	77.09	99.60
1	200807	UNIV CITY	SPARTAN TERRACE	MOUNT OLYMPUS	725	4178	COLLECTOR	Micro Surfacing	\$13,941	78.51	100.00
1	200808	UNIV CITY	ATHENIAN	SPARTAN TERRACE	677	3900	COLLECTOR	Micro Surfacing	\$13,015	77.80	100.00
1	200809	UNIV CITY	MARATHON	ATHENIAN	351	2019	COLLECTOR	Micro Surfacing	\$6,737	74.27	94.27
1	200810	UNIV CITY	ODYSSEY DR	MARATHON	298	1714	COLLECTOR	Micro Surfacing	\$5,718	82.12	100.00
1	200811	UNIV CITY	PATHENON PLACE	ODYSSEY DR	278	1599	COLLECTOR	Micro Surfacing	\$5,337	86.52	100.00
1	200812	UNIV CITY	ULYSSES	PARTHENON PLACE	141	811	COLLECTOR	Micro Surfacing	\$2,707	76.38	98.28
1	201392	UNIV CITY	CORONADO BLVD	BLACKSTONE	438	2524	COLLECTOR	Micro Surfacing	\$8,423	70.83	87.48
1	318543	UNIV CITY	ROBIN DR	BALBOA DR	318	1241	COLLECTOR	Micro Surfacing	\$4,142	64.26	73.32
1	201230	UNIV DR	W LINDBERGH BLVD	W AVIATION BLVD	288	803	LOCAL	Micro Surfacing	\$2,679	68.81	83.34
1	201231	UNIV DR	W WRIGHT BLVD	W LINDBERGH BLVD	294	818	LOCAL	Micro Surfacing	\$2,730	74.27	94.27
1	201232	UNIV DR	W BYRD BLVD	W WRIGHT BLVD	300	837	LOCAL	Micro Surfacing	\$2,793	71.51	88.85
1	316929	UNNAMEDBUC	BUCKINGHAM VILLAGE ST	CULDESAC	100	280	LOCAL	Micro Surfacing	\$933	75.67	96.94
1	200960	VALENCIA	BARCELONA	CORDOBA DR	686	1911	LOCAL	Micro Surfacing	\$6,376	77.09	99.60
1	315368	VERDE OAKS	CORONADO BLVD	CULDESAC	105	293	LOCAL	Micro Surfacing	\$976	77.09	99.60
1	201070	VILLA DR	PAT BOOKER RD	NORTH BLVD	671	2620	COLLECTOR	Micro Surfacing	\$8,742	75.67	96.94
1	201170	VILLAGE GR	PAT BOOKER RD	PAT BOOKER RD	874	2436	LOCAL	Micro Surfacing	\$8,129	74.27	94.27
1	201286	W AVIATION	TEXAS DR	AUSTIN DR	549	2143	COLLECTOR	Micro Surfacing	\$7,150	70.83	87.48
1	201193	W BYRD BLV	HOUSTON DR	PAT BOOKER RD	389	1083	COLLECTOR	Micro Surfacing	\$3,614	81.40	100.00
1	201195	W BYRD BLV	AUSTIN DR	TRAVIS DR	554	2161	COLLECTOR	Micro Surfacing	\$7,212	65.54	76.24
1	201196	W BYRD BLV	PARKVIEW DR	AUSTIN DR	327	1277	COLLECTOR	Micro Surfacing	\$4,260	61.68	67.30
1	201197	W BYRD BLV	TEXAS DR	PARKVIEW DR	219	855	COLLECTOR	Micro Surfacing	\$2,854	86.52	100.00
1	201198	W BYRD BLV	UNIVERSAL DR	TEXAS DR	547	2136	COLLECTOR	Micro Surfacing	\$7,126	65.54	76.24
1	201183	W LANGLEY	TRAVIS DR	HOUSTON DR	300	837	LOCAL	Micro Surfacing	\$2,794	74.27	94.27
1	201184	W LANGLEY	TRAVIS DR	CULDESAC	189	528	LOCAL	Micro Surfacing	\$1,761	69.48	84.73
1	201225	W LINDBERG	AUSTIN DR	TRAVIS DR	551	1535	LOCAL	Micro Surfacing	\$5,121	73.58	92.92
1	201226	W LINDBERG	TEXAS DR	AUSTIN DR	550	1533	LOCAL	Micro Surfacing	\$5,115	72.19	90.22
1	201205	W WRIGHT B	HOUSTON DR	PAT BOOKER RD	396	1103	LOCAL	Micro Surfacing	\$3,680	69.48	84.73
1	201338	WAGON CROS	FORT WAYNE	GUILFORD FORGE	296	825	LOCAL	Micro Surfacing	\$2,751	72.19	90.22
1	201339	WAGON CROS	RIFLE GAP	FORT WAYNE	316	881	LOCAL	Micro Surfacing	\$2,940	72.19	90.22
1	201340	WAGON CROS	MEDICINE ROCK	RIFLE GAP	274	762	LOCAL	Micro Surfacing	\$2,544	71.51	88.85
1	201341	WAGON CROS	KITTY HAWK RD	MEDICINE ROCK	1668	4648	LOCAL	Micro Surfacing	\$15,508	74.27	94.27
1	513981	WALNUT SPG	OLD CIMARRON TRL	CRYSTAL VW	174	486	LOCAL	Micro Surfacing	\$1,621	74.27	94.27
1	201042	WAYNE DR	PERSIA DR	CULDESAC	224	624	LOCAL	Micro Surfacing	\$2,083	60.99	65.78
1	201306	WEST OAK	HIGH OAK	OAKSIDE	307	856	LOCAL	Micro Surfacing	\$2,857	70.83	87.49
1	201309	WEST OAK	GARDEN MEADOW	MEADOWLAND	315	878	LOCAL	Micro Surfacing	\$2,929	74.97	95.61
1	201013	WILDRIDGE	SPLITROCK LN	SUNRISE CANYON DR	198	553	LOCAL	Micro Surfacing	\$1,844	70.83	87.49
1	201014	WILDRIDGE	WOLF PRAIRIE	SPLITROCK LN	125	347	LOCAL	Micro Surfacing	\$1,159	73.58	92.92
1	201016	WILDRIDGE	SPYGLASS	SPRITEWOOD CV	289	806	LOCAL	Micro Surfacing	\$2,688	72.19	90.22
1	201017	WILDRIDGE	KETTLE CV	SPYGLASS	222	619	LOCAL	Micro Surfacing	\$2,065	75.67	96.94
1	201040	WILLOW WIS	SUNRISE CANYON DR	MILLRIDGE RD	614	1710	LOCAL	Micro Surfacing	\$5,707	70.15	86.11
1	201139	WINN AVE	STATE BLVD	NATIONAL BLVD	593	1652	LOCAL	Micro Surfacing	\$5,513	74.97	95.61
1	201140	WINN AVE	NORTH BLVD	STATE BLVD	861	2399	LOCAL	Micro Surfacing	\$8,003	68.15	81.94
1	201141	WINN AVE	HIDDEN GROVE	SILVER TERRACE	455	1267	LOCAL	Micro Surfacing	\$4,228	71.51	88.85
1	317611	WINN AVE	SILVER TERRACE	NORTH BLVD	1002	2792	LOCAL	Micro Surfacing	\$9,316	76.38	98.28
1	201022	WOLF PRAIR	WILDRIDGE TRL	CULDESAC	456	1271	LOCAL	Micro Surfacing	\$4,242	68.15	81.94
1	201192	YOUNG AVE	E BYRD BLVD	CULDESAC	621	1731	LOCAL	Micro Surfacing	\$5,776	64.89	74.78
1	200753	ZODIAC DR	OAK MEADOWS	FORUM RD	1296	3685	LOCAL	Micro Surfacing	\$11,962	73.58	92.92
1	200867	ZUNI	ALCANFOR	FORUM RD	299	833	LOCAL	Micro Surfacing	\$2,779	73.58	92.92

**2009 Work Listing
Fully Funded Annual Budget**

Plan Year	Segment ID	Street Name	From	To	Length (Ft)	Area (SqFt)	Functional Classification	Plan Activity	Plan Cost	PCI Before	PCI After
1	201057	ABBOTSBURY	NORTH BLVD	CULDESAC	486	1355	LOCAL	Micro Surfacing	\$4,523	62.98	68.32
1	200790	ACROPOLIS	SPARTAN TERRACE	CULDESAC	227	634	LOCAL	Micro Surfacing	\$2,115	82.85	100.00
1	201096	ADONIS	MOUNT OLYMPUS	CULDESAC	258	720	LOCAL	Micro Surfacing	\$2,401	75.67	91.57
1	201099	ADONIS	MOUNT OLYMPUS	CULDESAC	483	1346	LOCAL	Micro Surfacing	\$4,491	77.80	95.12
1	200789	AESOP LN	SPARTAN TERRACE	CULDESAC	229	638	LOCAL	Micro Surfacing	\$2,129	73.58	87.99
1	200896	ALABASTER	IRON KETTLE	ALABASTER	797	2221	LOCAL	Micro Surfacing	\$7,412	79.95	98.66
1	200897	ALABASTER	ALABASTER	STONEFIELD	138	383	LOCAL	Micro Surfacing	\$1,279	75.67	91.57
1	200868	ALCANFOR	FORUM RD	ZUNI	761	2121	LOCAL	Micro Surfacing	\$7,076	76.38	92.76
1	200887	ALMOND BEN	BERRY KNOLL DR	BRANCH HOLLOW DR	296	826	LOCAL	Micro Surfacing	\$2,757	79.95	98.66
1	200888	ALMOND BEN	BRANCH HOLLOW DR	CULDESAC	61	169	LOCAL	Micro Surfacing	\$563	72.19	85.60
1	200981	AMISTAD BL	AMISTAD BLVD	CORDOBA DR	349	973	LOCAL	Mill and Overlay	\$12,145	59.31	100.00
1	200982	AMISTAD BL	BARCELONA	AMISTAD BLVD	689	1921	LOCAL	Micro Surfacing	\$6,408	77.80	95.12
1	200983	AMISTAD BL	CORONADO BLVD	BARCELONA	349	973	LOCAL	Micro Surfacing	\$3,247	81.40	100.00
1	200984	AMISTAD BL	CORONADO BLVD	CORONADO BLVD	276	770	LOCAL	Micro Surfacing	\$2,571	65.54	73.37
1	200985	AMISTAD BL	MALAGA CIR	CORONADO BLVD	311	865	LOCAL	Micro Surfacing	\$2,888	76.38	92.76
1	200986	AMISTAD BL	GRANADA DR	MALAGA CIR	466	1300	LOCAL	Micro Surfacing	\$4,337	82.85	100.00
1	200987	AMISTAD BL	BALBOA DR	GRANADA DR	370	1031	LOCAL	Micro Surfacing	\$3,439	81.40	100.00
1	200988	AMISTAD BL	AMISTAD BLVD	CULDESAC	99	276	LOCAL	Micro Surfacing	\$920	82.85	100.00
1	201005	ANDORRA DR	DE VACA DR	QUIVIRA DR	737	2055	LOCAL	Micro Surfacing	\$6,658	67.49	77.09
1	317302	APPLE SPGS	ROARING SPRING	MEADOW SPRINGS	354	987	LOCAL	Micro Surfacing	\$3,295	76.38	92.76
1	317303	APPLE SPGS	ROARING SPRING	CULDESAC	265	737	LOCAL	Micro Surfacing	\$2,460	67.49	77.09
1	200778	ARISTOTLE	PERICLES DR	CULDESAC	320	893	LOCAL	Mill and Overlay	\$7,590	61.68	100.00
1	315494	ARTESIA WE	CLEARWOOD PATH	SPIRAL WOODS	289	804	LOCAL	Micro Surfacing	\$2,684	82.12	100.00
1	315495	ARTESIA WE	SPIRAL WOODS	MEADOW SPRINGS	292	813	LOCAL	Micro Surfacing	\$2,713	82.12	100.00
1	318146	ARTESIA WE	CRYSTAL VW	BARKWOOD	490	1365	LOCAL	Micro Surfacing	\$4,556	83.58	100.00
1	513377	ARTESIA WE	BARKWOOD	CLEARWOOD PATH	298	830	LOCAL	Micro Surfacing	\$2,769	86.52	100.00
1	315367	ASH MEADOW	FORUM RD	CULDESAC	425	1185	LOCAL	Mill and Overlay	\$10,074	70.15	100.00
1	200765	ATHENIAN	PAT BOOKER RD	CENTERBROOK	1290	3596	COLLECTOR	Micro Surfacing	\$12,001	68.15	78.32
1	200766	ATHENIAN	CENTERBROOK	BRINWOOD	292	813	COLLECTOR	Mill and Overlay	\$36,104	53.73	100.00
1	200767	ATHENIAN	BRINWOOD	OAK BREEZE	289	805	COLLECTOR	Micro Surfacing	\$2,685	75.67	91.57
1	200768	ATHENIAN	OAK BREEZE	OAK MEADOWS	288	803	COLLECTOR	Micro Surfacing	\$2,680	75.67	91.57
1	200769	ATHENIAN	OAK MEADOWS	FORUM RD	1219	3398	COLLECTOR	Micro Surfacing	\$11,338	74.27	89.19
1	200770	ATHENIAN	FORUM RD	PERICLES DR	808	2251	COLLECTOR	Mill and Overlay	\$19,141	64.89	100.00
1	200771	ATHENIAN	PERICLES DR	UNIVERSAL CITY BLVD	808	2251	COLLECTOR	Mill and Overlay	\$60,401	56.80	100.00
1	200772	ATHENIAN	UNIVERSAL CITY BLVD	HERCULES	1311	3653	COLLECTOR	Micro Surfacing	\$12,189	65.54	73.37
1	200773	ATHENIAN	HERCULES	PHOENIX AVE	309	862	COLLECTOR	Micro Surfacing	\$2,876	70.15	81.97
1	200857	ATHENIAN	E LOOP 1604 N ACCESS RD	PAT BOOKER RD	386	1075	COLLECTOR	Reconstruction	\$70,672	22.33	100.00
1	201237	AUSTIN DR	W AVIATION BLVD	CULDESAC	109	303	LOCAL	Reconstruction	\$19,910	40.33	100.00
1	201238	AUSTIN DR	W LINDBERGH BLVD	W AVIATION BLVD	289	806	LOCAL	Reconstruction	\$52,987	44.33	100.00
1	201239	AUSTIN DR	W WRIGHT BLVD	W LINDBERGH BLVD	298	830	LOCAL	Reconstruction	\$54,596	35.33	100.00
1	201240	AUSTIN DR	W BYRD BLVD	W WRIGHT BLVD	301	840	LOCAL	Mill and Overlay	\$44,734	52.19	100.00
1	201598	AZTEC WAY	E AVIATION BLVD	FM 78	1533	4273	LOCAL	Micro Surfacing	\$14,257	74.27	89.19
1	200935	BALBOA DR	SANDHILL DR	ROBIN DR	1251	3487	LOCAL	Mill and Overlay	\$29,648	69.48	100.00
1	200936	BALBOA DR	CORTES DR	SANDHILL DR	389	1085	LOCAL	Micro Surfacing	\$3,621	78.51	96.30
1	200937	BALBOA DR	CORONADO BLVD	CORTES DR	872	2429	LOCAL	Mill and Overlay	\$107,941	53.73	100.00
1	200938	BALBOA DR	MADRID DR	CORONADO BLVD	917	2555	LOCAL	Micro Surfacing	\$8,524	66.83	75.85
1	200939	BALBOA DR	DE SOTO DR	MADRID DR	332	924	LOCAL	Micro Surfacing	\$3,084	62.34	67.04
1	200940	BALBOA DR	AMISTAD BLVD	DE SOTO DR	331	922	LOCAL	Reconstruction	\$60,642	41.33	100.00
1	201359	BARBARA BE	STONEY PT	CULDESAC	286	797	LOCAL	Mill and Overlay	\$21,390	56.80	100.00
1	201360	BARBARA BE	STONEY PT	GULFORD FORGE	205	571	LOCAL	Reconstruction	\$37,541	42.33	100.00
1	200961	BARCELONA	VALENCIA	CORDOBA DR	705	1966	LOCAL	Micro Surfacing	\$6,559	78.51	96.30
1	200962	BARCELONA	AMISTAD BLVD	VALENCIA	333	929	LOCAL	Micro Surfacing	\$3,101	78.51	96.30
1	318152	BARKWOOD	ARTESIA WELLS	GRANBERRY PASS	838	2337	LOCAL	Micro Surfacing	\$7,797	85.05	100.00
1	200900	BAYTHORNE	TERRACOTTA	STONEFIELD	581	1618	LOCAL	Micro Surfacing	\$5,400	79.23	97.48
1	200902	BAYTHORNE	IRON KETTLE	TERRACOTTA	291	812	LOCAL	Micro Surfacing	\$2,711	76.38	92.76
1	200903	BAYTHORNE	IRON KETTLE	CULDESAC	151	421	LOCAL	Micro Surfacing	\$1,405	86.52	100.00
1	201161	BEECHWOOD	NORTH BLVD	STATE BLVD	874	2437	LOCAL	Mill and Overlay	\$145,451	51.06	100.00
1	201162	BEECHWOOD	STATE BLVD	NATIONAL BLVD	591	1646	LOCAL	Reconstruction	\$108,286	23.33	100.00
1	200886	BERRY KNOL	FORUM RD	ALMOND BEND	529	1475	LOCAL	Micro Surfacing	\$4,921	74.97	90.38
1	201025	BLACKSTONE	BLACKSTONE	MERRYWOOD	185	516	LOCAL	Micro Surfacing	\$1,720	86.52	100.00
1	201026	BLACKSTONE	MERRYWOOD	CULDESAC	448	1249	LOCAL	Micro Surfacing	\$4,168	85.05	100.00
1	201006	BOLERIO DR	DE VACA DR	QUIVIRA DR	851	2372	LOCAL	Mill and Overlay	\$20,171	62.98	100.00
1	200840	BOREAS	THESSALY	CULDESAC	309	861	LOCAL	Micro Surfacing	\$2,871	74.27	89.19
1	201090	BOULDER DR	NORTH BLVD	CIBOLO TRL	1107	3085	LOCAL	Reconstruction	\$202,906	29.33	100.00
1	201249	BOWIE DR	E LINDBERGH BLVD	E AVIATION BLVD	302	841	LOCAL	Micro Surfacing	\$2,805	64.89	72.12
1	201250	BOWIE DR	E WRIGHT BLVD	E LINDBERGH BLVD	298	830	LOCAL	Micro Surfacing	\$2,769	65.54	73.37
1	201251	BOWIE DR	E BYRD BLVD	E WRIGHT BLVD	302	843	LOCAL	Micro Surfacing	\$2,812	70.15	81.97
1	201252	BOWIE DR	E LANGLEY BLVD	E BYRD BLVD	297	827	LOCAL	Reconstruction	\$54,384	44.33	100.00
1	200889	BRANCH HOL	FORUM RD	ALMOND BEND	592	1649	LOCAL	Mill and Overlay	\$14,019	63.62	100.00
1	200890	BRANCH HOL	STONE CREEK DR	FORUM RD	295	823	LOCAL	Micro Surfacing	\$2,747	71.51	84.39
1	200891	BRANCH HOL	STONE CREEK DR	CULDESAC	511	1424	LOCAL	Micro Surfacing	\$4,752	83.58	100.00
1	200856	BRINWOOD	ATHENIAN	CULDESAC	437	1218	LOCAL	Micro Surfacing	\$4,063	64.89	72.12
1	201389	BRISTOL OA	MERRYWOOD	CULDESAC	214	596	LOCAL	Micro Surfacing	\$1,989	86.52	100.00
1	201008	BROKEN SPU	SERI CV	SPYGLASS	816	2275	LOCAL	Mill and Overlay	\$19,343	69.48	100.00
1	200858	BROOKLINE	CENTERBROOK	CULDESAC	554	1544	LOCAL	Mill and Overlay	\$13,128	60.22	100.00
1	318978	BROOKS AVE	FM 78	CULDESAC	295	822	LOCAL	Micro Surfacing	\$2,743	72.88	86.80
1	200862	BUCKINGHAM	PAT BOOKER RD	UNNAMED BUCKINGHAM ST	411	1146	LOCAL	Reconstruction	\$75,397	43.33	100.00
1	200863	BUCKINGHAM	UNNAMED BUCKINGHAM ST	UNNAMED BUCKINGHAM ST	764	2273	LOCAL	Reconstruction	\$149,471	38.33	100.00
1	317641	BUCKINGHAM	BUCKINGHAM VILLAGE ST	BUCKINGHAM VILLAGE ST	63	187	LOCAL	Reconstruction	\$12,318	48.33	100.00
1	318552	BUCKINGHAM	BUCKINGHAM VILLAGE ST	BUCKINGHAM VILLAGE ST	184	547	LOCAL	Mill and Overlay	\$4,652	62.98	100.00
1	318553	BUCKINGHAM	UNNAMED BUCKINGHAM ST	UNNAMED BUCKINGHAM ST	1293	3845	LOCAL	Mill and Overlay	\$32,697	60.22	100.00
1	200755	CAPRICORN	OAK MEADOWS	THEBES	343	955	LOCAL	Micro Surfacing	\$3,188	77.09	93.94
1	200756	CAPRICORN	THEBES	TAURUS	314	874	LOCAL	Micro Surfacing	\$2,916	77.09	93.94
1	200757	CAPRICORN	TAURUS	LIBRA LN	314	875	LOCAL	Micro Surfacing	\$2,918	79.95	98.66
1	200758	CAPRICORN	LIBRA LN	FORUM RD	316	881	LOCAL	Micro Surfacing	\$2,941	74.27	89.19
1	200759	CAPRICORN			399	1113	LOCAL	Mill and Overlay	\$9,464	61.68	100.00
1	201125	CARL MEADE	NORTH BLVD	CULDESAC	235	436	LOCAL	Micro Surfacing	\$1,454	64.89	72.12
1	201088	CASTLE CLI	CIBOLO TRL	SAGE DR	352	981	LOCAL	Micro Surfacing	\$3,275	69.48	80.76
1	201089	CASTLE CLI	SAGE DR	MEADOW WAY	462	1286	LOCAL	Mill and Overlay	\$16,050	59.31	100.00
1	200723	CENTERBROO	ATHENIAN	BROOKLINE	665	1853	LOCAL	Mill and Overlay	\$15,758	68.81	100.00
1	200724	CENTERBROO	BROOKLINE	HIGHLAND VW	293	817	LOCAL	Micro Surfacing	\$2,727	72.88	86.80
1	200725	CENTERBROO	HIGHLAND VW	CULDESAC	199	555	LOCAL	Mill and Overlay	\$4,721	63.62	100.00
1	200752	CENTERBROO	ATHENIAN	CITY LIMIT LINE	453	1263	LOCAL	Mill and Overlay	\$44,815	55.29	100.00
1	201043	CHUOKE	PERSIA DR	KITTY HAWK RD	184	514	LOCAL	Micro Surfacing	\$1,715	77.80	95.12
1	201350	CHURCHWOOD	MEDICINE ROCK	CULDESAC	248	691	LOCAL	Micro Surfacing	\$2,304	64.26	70.86

Plan Year	Segment ID	Street Name	From	To	Length (Ft)	Area (SqFt)	Functional Classification	Plan Activity	Plan Cost	PCI Before	PCI After
1	201126	CIBOLO	HORSESHOE TRL	NORTH BLVD	330	919	LOCAL	Mill and Overlay	\$7,814	68.15	100.00
1	201127	CIBOLO	STRAIGHT LN	HORSESHOE TRL	390	1088	LOCAL	Micro Surfacing	\$3,630	82.12	100.00
1	201128	CIBOLO	STONEGATE DR	STRAIGHT LN	421	1175	LOCAL	Micro Surfacing	\$3,920	68.81	79.54
1	201129	CIBOLO	HIGHGATE RD	STONEGATE DR	409	1139	LOCAL	Micro Surfacing	\$3,799	67.49	77.09
1	201130	CIBOLO	BOULDER DR	HIGHGATE RD	254	709	LOCAL	Reconstruction	\$46,639	47.33	100.00
1	201131	CIBOLO	RED HORSE PARK	BOULDER DR	427	1191	LOCAL	Reconstruction	\$78,309	39.33	100.00
1	201132	CIBOLO	MEADOW WAY	RED HORSE PARK	58	163	LOCAL	Reconstruction	\$10,697	44.33	100.00
1	201133	CIBOLO	SAGE DR	MEADOW WAY	342	953	LOCAL	Mill and Overlay	\$18,110	58.17	100.00
1	201134	CIBOLO	SUNCLIFF DR	SAGE DR	1953	5442	LOCAL	Mill and Overlay	\$46,278	62.98	100.00
1	201135	CIBOLO	SUNCLIFF DR	SUNCLIFF DR	326	909	LOCAL	Micro Surfacing	\$3,033	71.51	84.39
1	201136	CIBOLO	CASTLE CLIMB	SUNCLIFF DR	337	940	LOCAL	Reconstruction	\$61,853	37.33	100.00
1	201137	CIBOLO	NORTH BLVD	CASTLE CLIMB	335	933	LOCAL	Micro Surfacing	\$3,114	61.68	65.76
1	201148	CIRCLE DR	STATE BLVD	CULDESAC	96	269	LOCAL	Reconstruction	\$17,682	29.33	100.00
1	201149	CIRCLE DR	STATE BLVD	CULDESAC	387	1078	LOCAL	Micro Surfacing	\$3,597	85.79	100.00
1	201319	CLEAR OAK	WEST OAK	TUMBLEBROOK	1994	5557	LOCAL	Micro Surfacing	\$18,543	77.09	93.94
1	318151	CLEARWOOD	ARTESIA WELLS	GRANBERRY PASS	891	2484	LOCAL	Micro Surfacing	\$8,288	86.52	100.00
1	200841	COLLINGWOOD	FORUM RD	THESSALY	309	862	LOCAL	Micro Surfacing	\$2,877	81.40	100.00
1	200842	COLLINGWOOD	THESSALY	CULDESAC	289	806	LOCAL	Micro Surfacing	\$2,688	86.52	100.00
1	200883	COLLINGWOOD	HEATHFIELD	TUSAYAN	291	812	LOCAL	Micro Surfacing	\$2,710	79.23	97.48
1	200884	COLLINGWOOD	TUSAYAN	FORUM RD	1008	2810	LOCAL	Micro Surfacing	\$9,378	86.52	100.00
1	200953	CORDOBA CI	CORDOBA DR	CULDESAC	156	435	LOCAL	Reconstruction	\$28,634	49.19	100.00
1	200954	CORDOBA CI	AMISTAD BLVD	E LOOP 1604 N ACCESS RD	200	557	LOCAL	Reconstruction	\$36,635	40.33	100.00
1	200955	CORDOBA CI	AMISTAD BLVD	CORDOBA CIR	136	378	LOCAL	Micro Surfacing	\$1,262	64.89	72.12
1	200956	CORDOBA CI	VALENCIA	CORDOBA CIR	505	1407	LOCAL	Micro Surfacing	\$4,696	68.81	79.54
1	200957	CORDOBA CI	BARCELONA	VALENCIA	305	850	LOCAL	Micro Surfacing	\$2,835	62.98	68.32
1	200958	CORDOBA CI	GRANADA DR	BARCELONA	330	919	LOCAL	Micro Surfacing	\$3,067	78.51	96.30
1	200959	CORDOBA CI	DE SOTO DR	GRANADA DR	278	774	LOCAL	Micro Surfacing	\$2,583	85.05	100.00
1	200782	CORINTH	PHOENIX AVE	CULDESAC	1053	2934	LOCAL	Micro Surfacing	\$9,789	74.97	90.38
1	200904	CORONADO	AMISTAD BLVD	GRANADA DR	624	2434	COLLECTOR	Micro Surfacing	\$8,120	66.83	75.85
1	200905	CORONADO	GRANADA DR	DE SOTO DR	310	1209	COLLECTOR	Micro Surfacing	\$4,036	64.26	70.86
1	200906	CORONADO	DE SOTO DR	MADRID DR	307	1198	COLLECTOR	Mill and Overlay	\$10,190	70.15	100.00
1	200907	CORONADO	MADRID DR	BALBOA DR	310	1208	COLLECTOR	Reconstruction	\$79,480	28.33	100.00
1	200908	CORONADO	BALBOA DR	PAT BOOKER RD	623	2432	COLLECTOR	Mill and Overlay	\$20,682	61.68	100.00
1	200909	CORONADO	PAT BOOKER RD	FORUM RD	1237	6896	COLLECTOR	Micro Surfacing	\$23,011	55.29	59.08
1	200910	CORONADO	FORUM RD	VERDE OAKS	263	1466	COLLECTOR	Micro Surfacing	\$4,892	76.38	92.76
1	201024	CORONADO	UNIVERSAL CITY BLVD	CULDESAC	426	1188	COLLECTOR	Micro Surfacing	\$3,963	79.95	98.66
1	201726	CORONADO	E LOOP 1604 N ACCESS RD	AMISTAD BLVD	207	809	COLLECTOR	Mill and Overlay	\$6,878	70.83	100.00
1	315362	CORONADO	VERDE OAKS	TAVERN TRAIL DR	321	1790	COLLECTOR	Micro Surfacing	\$5,972	72.19	85.60
1	315363	CORONADO	TAVERN TRAIL DR	POINT VIEW DR	260	1450	COLLECTOR	Micro Surfacing	\$4,840	75.67	91.57
1	315364	CORONADO	POINT VIEW DR	UNIVERSAL CITY BLVD	186	1036	COLLECTOR	Mill and Overlay	\$8,814	69.48	100.00
1	200943	CORTES DR	MADRID DR	DE SOTO DR	306	852	LOCAL	Micro Surfacing	\$2,842	72.88	86.80
1	200944	CORTES DR	BALBOA DR	MADRID DR	240	669	LOCAL	Micro Surfacing	\$2,233	77.80	95.12
1	200788	GRETIAN IS	SOCRATES LN	SPARTAN TERRACE	348	971	LOCAL	Micro Surfacing	\$3,239	82.12	100.00
1	201091	GRETIAN IS	SPARTAN TERRACE	CULDESAC	159	442	LOCAL	Micro Surfacing	\$1,475	80.67	99.83
1	201253	CROCKETT	E LANGLEY BLVD	E BYRD BLVD	298	831	LOCAL	Mill and Overlay	\$29,498	55.29	100.00
1	201254	CROCKETT	E BYRD BLVD	E WRIGHT BLVD	301	838	LOCAL	Mill and Overlay	\$7,126	60.22	100.00
1	201255	CROCKETT	E WRIGHT BLVD	E LINDBERGH BLVD	303	843	LOCAL	Micro Surfacing	\$2,814	81.40	100.00
1	201256	CROCKETT	E LINDBERGH BLVD	E AVIATION BLVD	298	830	LOCAL	Mill and Overlay	\$15,770	58.17	100.00
1	201342	CROSSWOOD	INKSWOOD	CULDESAC	71	199	LOCAL	Micro Surfacing	\$662	71.51	84.39
1	201144	CRYSTAL CN	WINN AVE	SHADOWYCK	233	649	LOCAL	Micro Surfacing	\$2,165	74.27	89.19
1	201145	CRYSTAL CN	SHADOWYCK	CULDESAC	224	624	LOCAL	Micro Surfacing	\$2,081	62.98	68.32
1	317703	CRYSTAL VW	SAHARA WOODS	LILAC HILL	277	771	LOCAL	Micro Surfacing	\$2,573	74.27	89.19
1	317704	CRYSTAL VW	GRANBERRY PASS	SAHARA WOODS	357	994	LOCAL	Micro Surfacing	\$3,317	85.79	100.00
1	318143	CRYSTAL VW	MANDEVILLA	GRANBERRY PASS	756	2107	LOCAL	Micro Surfacing	\$7,030	78.51	96.30
1	318144	CRYSTAL VW	ARTESIA WELLS	MANDEVILLA	292	815	LOCAL	Micro Surfacing	\$2,719	85.79	100.00
1	318145	CRYSTAL VW	WALNUT SPRINGS	ARTESIA WELLS	294	818	LOCAL	Micro Surfacing	\$2,730	85.79	100.00
1	513982	CRYSTAL VW	SCARLET CRK	WALNUT SPRINGS	300	835	LOCAL	Micro Surfacing	\$2,788	85.05	100.00
1	201060	CYNTHIA	KIMBERLY DR	CULDESAC	497	1386	LOCAL	Mill and Overlay	\$61,589	53.73	100.00
1	201004	DA GAMA DR	DE VACA DR	QUIVIRA DR	615	1714	LOCAL	Micro Surfacing	\$5,720	70.15	81.97
1	200945	DE SOTO DR	DE VACA DR	CORTES DR	353	984	LOCAL	Micro Surfacing	\$3,283	82.12	100.00
1	200946	DE SOTO DR	CORDOBA DR	DE VACA DR	324	904	LOCAL	Micro Surfacing	\$3,015	76.38	92.76
1	200947	DE SOTO DR	CORONADO BLVD	CORDOBA DR	728	2028	LOCAL	Micro Surfacing	\$6,766	80.67	99.83
1	200948	DE SOTO DR	BALBOA DR	CORONADO BLVD	999	2784	LOCAL	Mill and Overlay	\$166,202	51.06	100.00
1	200964	DE VACA	BOLERIO DR	KITTY HAWK RD	218	609	LOCAL	Micro Surfacing	\$2,031	73.58	87.99
1	200965	DE VACA	ANDORRA DR	BOLERIO DR	325	906	LOCAL	Micro Surfacing	\$3,022	71.51	84.39
1	200966	DE VACA	DA GAMA DR	ANDORRA DR	420	1170	LOCAL	Micro Surfacing	\$3,904	75.67	91.57
1	200967	DE VACA	LA SALLE PLACE	DA GAMA DR	310	865	LOCAL	Micro Surfacing	\$2,886	83.58	100.00
1	200968	DE VACA			313	872	LOCAL	Mill and Overlay	\$7,411	68.66	100.00
1	201147	DEERGLN	SHADOWYCK	CULDESAC	240	668	LOCAL	Reconstruction	\$43,904	40.33	100.00
1	200763	DELPHIAN	OAK MEADOWS	FORUM RD	1312	3657	LOCAL	Mill and Overlay	\$218,313	51.06	100.00
1	200764	DELPHIAN	FORUM RD	CULDESAC	404	1125	LOCAL	Mill and Overlay	\$9,567	66.83	100.00
1	200833	DEMETER	MOUNT OLYMPUS	CULDESAC	362	1009	LOCAL	Micro Surfacing	\$3,365	82.12	100.00
1	200834	DEMETER	MOUNT OLYMPUS	CULDESAC	1060	2954	LOCAL	Micro Surfacing	\$9,857	71.51	84.39
1	201044	DORIS DR	DORIS DR	SHERRI DR	589	1642	LOCAL	Micro Surfacing	\$5,480	77.80	95.12
1	201045	DORIS DR	DORIS DR	PERSIA DR	546	1523	LOCAL	Micro Surfacing	\$5,080	64.89	72.12
1	201311	DUKEWAY DR	MEADOWLAND	PLAZA DR	1148	4478	LOCAL	Micro Surfacing	\$14,941	74.27	89.19
1	201241	E AVIATION	PAT BOOKER RD	BOWIE DR	439	1224	ARTERIAL	Micro Surfacing	\$4,084	75.67	91.57
1	201242	E AVIATION	BOWIE DR	CROCKETT	549	1531	ARTERIAL	Mill and Overlay	\$13,018	62.98	100.00
1	201243	E AVIATION	CROCKETT	TRUDY LN	552	1538	ARTERIAL	Mill and Overlay	\$13,077	70.15	100.00
1	201245	E AVIATION	TRUDY LN	E LANGLEY BLVD	1049	2925	ARTERIAL	Micro Surfacing	\$9,759	71.51	84.39
1	201246	E AVIATION	E LANGLEY BLVD	E BYRD BLVD	279	776	ARTERIAL	Micro Surfacing	\$2,591	73.58	87.99
1	201247	E AVIATION	E BYRD BLVD	AZTEC WAY	2399	6685	ARTERIAL	Mill and Overlay	\$56,849	62.98	100.00
1	318526	E AVIATION	AZTEC WAY	CULDESAC	161	448	ARTERIAL	Reconstruction	\$29,495	38.33	100.00
1	201186	E BYRD BLV	PAT BOOKER RD	BOWIE DR	445	1240	LOCAL	Micro Surfacing	\$4,139	69.48	80.76
1	201187	E BYRD BLV	BOWIE DR	CROCKETT	552	1538	LOCAL	Micro Surfacing	\$5,131	68.15	78.32
1	201188	E BYRD BLV	CROCKETT	TRUDY LN	532	1483	LOCAL	Reconstruction	\$97,537	28.33	100.00
1	201189	E BYRD BLV	TRUDY LN	E LANGLEY BLVD	916	2553	LOCAL	Mill and Overlay	\$152,393	51.06	100.00
1	201190	E BYRD BLV	E LANGLEY BLVD	YOUNG AVE	584	1628	LOCAL	Reconstruction	\$107,047	32.33	100.00
1	201191	E BYRD BLV	YOUNG AVE	E AVIATION BLVD	441	1228	LOCAL	Mill and Overlay	\$10,445	66.18	100.00
1	201177	E LANGLEY	UNNAMED ST AT NATIONAL	BOWIE DR	423	1179	LOCAL	Reconstruction	\$77,521	36.33	100.00
1	201178	E LANGLEY	BOWIE DR	CROCKETT	552	1538	LOCAL	Reconstruction	\$101,174	45.33	100.00
1	201179	E LANGLEY	CROCKETT	TRUDY LN	524	1460	LOCAL	Reconstruction	\$96,001	22.33	100.00
1	201180	E LANGLEY	TRUDY LN	NATIONAL BLVD	863	2405	LOCAL	Mill and Overlay	\$20,454	66.83	100.00
1	201181	E LANGLEY	NATIONAL BLVD	CULDESAC	152	423	LOCAL	Reconstruction	\$27,801	30.33	100.00
1	201211	E LANGLEY	E LANGLEY BLVD	E BYRD BLVD	316	881	LOCAL	Micro Surfacing	\$2,940	65.54	73.37

Plan Year	Segment ID	Street Name	From	To	Length (Ft)	Area (SqFt)	Functional Classification	Plan Activity	Plan Cost	PCI Before	PCI After
1	201212	E LANGLEY	E BYRD BLVD	E WRIGHT BLVD	294	819	LOCAL	Micro Surfacing	\$2,734	65.54	73.37
1	201213	E LANGLEY	E WRIGHT BLVD	E LINDBERGH BLVD	307	856	LOCAL	Micro Surfacing	\$2,855	75.67	91.57
1	201214	E LANGLEY	E LINDBERGH BLVD	E AVIATION BLVD	184	511	LOCAL	Micro Surfacing	\$1,707	72.19	85.60
1	318534	E LANGLEY	PAT BOOKER RD	UNNAMED ST AT NATIONAL	58	161	LOCAL	Micro Surfacing	\$538	85.79	100.00
1	201219	E LINDBERG	PAT BOOKER RD	BOWIE DR	439	1223	LOCAL	Micro Surfacing	\$4,082	70.15	81.97
1	201220	E LINDBERG	BOWIE DR	CROCKETT	548	1528	LOCAL	Mill and Overlay	\$99,838	50.07	100.00
1	201221	E LINDBERG	CROCKETT	TRUDY LN	549	1530	LOCAL	Mill and Overlay	\$13,009	64.89	100.00
1	201222	E LINDBERG	TRUDY LN	E LANGLEY BLVD	1009	2811	LOCAL	Micro Surfacing	\$9,379	69.48	80.76
1	201201	E WRIGHT B	PAT BOOKER RD	BOWIE DR	437	1218	LOCAL	Micro Surfacing	\$4,064	83.58	100.00
1	201202	E WRIGHT B	BOWIE DR	CROCKETT	552	1538	LOCAL	Micro Surfacing	\$5,133	85.79	100.00
1	201203	E WRIGHT B	CROCKETT	TRUDY LN	541	1508	LOCAL	Micro Surfacing	\$5,032	85.79	100.00
1	201204	E WRIGHT B	TRUDY LN	E LANGLEY BLVD	957	2668	LOCAL	Micro Surfacing	\$8,903	79.95	98.66
1	201069	EL DORADO	UNIVERSAL CITY BLVD	CULDESAC	977	2722	LOCAL	Micro Surfacing	\$9,083	68.81	79.54
1	201332	EMELIA	PLAZA DR	CULDESAC	251	701	LOCAL	Micro Surfacing	\$2,339	74.27	89.19
1	317702	EVENING LA	SAHARA WOODS	LILAC HILL	270	753	LOCAL	Micro Surfacing	\$2,513	86.52	100.00
1	201298	FERN MEADO	MEADOW ARBOR	MEADOWLAND	981	2733	LOCAL	Micro Surfacing	\$9,120	77.09	93.94
1	201299	FERN MEADO	GARDEN MEADOW	MEADOW ARBOR	230	640	LOCAL	Micro Surfacing	\$2,135	77.80	95.12
1	201300	FERN MEADO	WEST OAK	GARDEN MEADOW	730	2035	LOCAL	Micro Surfacing	\$6,791	72.19	85.60
1	201083	FETLOCK	NORTH BLVD	CULDESAC	221	616	LOCAL	Reconstruction	\$40,531	45.33	100.00
1	315752	FIFTH ST E	FM 78	CITY LIMIT LINE	169	470	LOCAL	Micro Surfacing	\$1,569	86.52	100.00
1	201011	FIREPAGE	OAK KNOB	KETTLE CV	356	991	LOCAL	Micro Surfacing	\$3,308	66.83	75.85
1	201257	FLINTSTONE	WESTWAY DR	PARKVIEW DR	983	2739	LOCAL	Micro Surfacing	\$9,139	75.67	91.57
1	201050	FORREST TR	NORTH BLVD	RUSHWOOD CIR	209	582	LOCAL	Mill and Overlay	\$38,038	50.07	100.00
1	201052	FORREST TR	RUSHWOOD CIR	MANORSIDE	690	1923	LOCAL	Micro Surfacing	\$6,415	65.54	73.37
1	201053	FORREST TR	MANORSIDE	OAK CIR	400	1115	LOCAL	Mill and Overlay	\$9,479	63.62	100.00
1	201054	FORREST TR	OAK CIR	LAUREL LN	431	1202	LOCAL	Micro Surfacing	\$4,012	73.58	87.99
1	201055	FORREST TR	LAUREL LN	SILVER SPRING	380	1058	LOCAL	Micro Surfacing	\$3,532	75.67	91.57
1	201056	FORREST TR	SILVER SPRING	CULDESAC	406	1132	LOCAL	Micro Surfacing	\$3,778	78.51	96.30
1	201353	FORT WAYNE	WAGON CROSSING	RISING STAR	1203	3353	LOCAL	Mill and Overlay	\$28,513	61.68	100.00
1	200813	FORUM RD	BERRY KNOLL DR	BRANCH HOLLOW DR	272	759	COLLECTOR	Micro Surfacing	\$2,531	72.19	85.60
1	200814	FORUM RD	CORONADO BLVD	BERRY KNOLL DR	334	931	COLLECTOR	Micro Surfacing	\$3,106	72.88	86.80
1	200815	FORUM RD	ASH MEADOW DR	LAUREL CANYON DR	278	776	COLLECTOR	Micro Surfacing	\$2,589	72.19	85.60
1	200816	FORUM RD	ZUNI	TIGUEX	278	775	COLLECTOR	Micro Surfacing	\$2,587	68.15	78.32
1	200817	FORUM RD	ALCANFOR	ZUNI	610	1701	COLLECTOR	Micro Surfacing	\$5,675	66.18	74.61
1	200818	FORUM RD	GALICIA	ALCANFOR	283	790	COLLECTOR	Mill and Overlay	\$9,857	59.31	100.00
1	200819	FORUM RD	COLLINGWOOD	GALICIA	299	834	COLLECTOR	Micro Surfacing	\$2,782	69.48	80.76
1	200820	FORUM RD	POQUITO CIR	COLLINGWOOD	445	1241	COLLECTOR	Micro Surfacing	\$4,141	72.88	86.80
1	200821	FORUM RD	HERA DR	POQUITO CIR	288	803	COLLECTOR	Micro Surfacing	\$2,679	81.40	100.00
1	200822	FORUM RD	ATHENIAN	HERA DR	305	849	COLLECTOR	Micro Surfacing	\$2,833	71.51	84.39
1	200823	FORUM RD	DELPHIAN	ATHENIAN	296	825	COLLECTOR	Micro Surfacing	\$2,753	75.67	91.57
1	200824	FORUM RD	CAPRICORN	DELPHIAN	288	802	COLLECTOR	Micro Surfacing	\$2,677	84.31	100.00
1	200825	FORUM RD	CAPRICORN	CAPRICORN	113	315	COLLECTOR	Micro Surfacing	\$1,051	60.99	64.48
1	200826	FORUM RD	ZODIAC DR	CAPRICORN	165	460	COLLECTOR	Micro Surfacing	\$1,536	66.83	75.85
1	200827	FORUM RD	ZODIAC DR	ZODIAC DR	111	309	COLLECTOR	Micro Surfacing	\$1,030	70.83	83.18
1	200828	FORUM RD	PHOENIX AVE	ZODIAC DR	307	856	COLLECTOR	Micro Surfacing	\$2,856	77.09	93.94
1	200829	FORUM RD	PHOENIX AVE	CULDESAC	134	375	COLLECTOR	Micro Surfacing	\$1,251	77.09	93.94
1	315361	FORUM RD	TIGUEX	ASH MEADOW DR	313	873	COLLECTOR	Micro Surfacing	\$2,911	74.97	90.38
1	317308	FORUM RD	LAUREL CANYON DR	STONY BROOK DR	282	787	COLLECTOR	Mill and Overlay	\$6,691	60.22	100.00
1	317309	FORUM RD	STONY BROOK DR	CORONADO BLVD	163	454	COLLECTOR	Micro Surfacing	\$1,516	58.17	60.92
1	201033	FOXGLOVE L	MILLRIDGE RD	CULDESAC	362	1009	LOCAL	Mill and Overlay	\$8,581	62.98	100.00
1	201352	FRIENDSWOOD	RIFLE GAP	CULDESAC	484	1350	LOCAL	Micro Surfacing	\$4,505	70.83	83.18
1	201084	FURLONG	SURREY LN	CULDESAC	614	1712	LOCAL	Reconstruction	\$112,588	31.33	100.00
1	200866	GALICIA	FORUM RD	TIGUEX	1507	4199	LOCAL	Micro Surfacing	\$14,013	74.97	90.38
1	201344	GAMBLEWOOD	INKSWOOD	CULDESAC	88	244	LOCAL	Mill and Overlay	\$2,078	67.49	100.00
1	201345	GAMBLEWOOD	INKSWOOD	MEDICINE ROCK	304	847	LOCAL	Micro Surfacing	\$2,827	72.88	86.80
1	201301	GARDEN MEA	FERN MEADOW DR	MEADOW ARBOR	871	2429	LOCAL	Micro Surfacing	\$8,105	78.51	96.30
1	201302	GARDEN MEA	WEST OAK	FERN MEADOW DR	792	2207	LOCAL	Micro Surfacing	\$7,365	76.38	92.76
1	201058	GOLDEN WAY	KITTY HAWK RD	CULDESAC	494	1375	LOCAL	Micro Surfacing	\$4,590	80.67	99.83
1	200877	GOTHIC DR	THESSALY	POSEIDON	652	2544	LOCAL	Mill and Overlay	\$21,630	65.54	100.00
1	200878	GOTHIC DR	POSEIDON	UNIVERSAL CITY BLVD	214	633	LOCAL	Micro Surfacing	\$2,780	62.34	67.04
1	200950	GRANADA DR	CORONADO BLVD	CORDOBA DR	823	2293	LOCAL	Micro Surfacing	\$7,651	75.67	91.57
1	200951	GRANADA DR	AMISTAD BLVD	CORONADO BLVD	959	2672	LOCAL	Micro Surfacing	\$8,915	68.81	79.54
1	200952	GRANADA DR	E LOOP 1604 N	AMISTAD BLVD	264	735	LOCAL	Micro Surfacing	\$2,453	74.97	90.38
1	318148	GRANBERRY	CRYSTAL VW	ROUND ROCK WAY	344	958	LOCAL	Micro Surfacing	\$3,198	86.52	100.00
1	318149	GRANBERRY	ROUND ROCK WAY	BARKWOOD	374	1043	LOCAL	Micro Surfacing	\$3,480	86.52	100.00
1	318150	GRANBERRY	BARKWOOD	CLEARWOOD PATH	305	849	LOCAL	Micro Surfacing	\$2,834	86.52	100.00
1	315488	GRANITE WO	SPARROW WAY	SPRINGWOOD SQ	582	1622	LOCAL	Micro Surfacing	\$5,412	74.97	90.38
1	201356	GUILFORD F	WAGON CROSSING	RISING STAR	1208	4714	LOCAL	Micro Surfacing	\$15,730	71.51	84.39
1	201357	GUILFORD F	RISING STAR	BARBARA BEND	307	1197	LOCAL	Mill and Overlay	\$53,174	53.73	100.00
1	201358	GUILFORD F	BARBARA BEND	OLD CIMARRON TRL	1094	4269	LOCAL	Micro Surfacing	\$14,244	76.38	92.76
1	315709	HARMON DR	FM 78	CULDESAC	235	1134	LOCAL	Micro Surfacing	\$3,783	76.38	92.76
1	315715	HARMON DR	FM 78	CITY LIMIT LINE	241	1166	LOCAL	Micro Surfacing	\$3,892	70.15	81.97
1	200864	HEATHFIELD	COLLINGWOOD	HIGHLAND VW	300	836	LOCAL	Micro Surfacing	\$2,790	68.81	79.54
1	200843	HERA DR	OAK MEADOWS	PURO ORO DR	404	1126	LOCAL	Micro Surfacing	\$3,756	68.15	78.32
1	200844	HERA DR	PURO ORO DR	FORUM RD	717	2000	LOCAL	Micro Surfacing	\$6,672	70.83	83.18
1	200784	HERCULES	ATHENIAN	SOCRATES LN	309	863	LOCAL	Micro Surfacing	\$2,878	74.27	89.19
1	200785	HERCULES	SOCRATES LN	SPARTAN TERRACE	668	1862	LOCAL	Micro Surfacing	\$6,213	83.58	100.00
1	201143	HIDDEN GRO	WINN AVE	CULDESAC	173	481	LOCAL	Micro Surfacing	\$1,606	68.15	78.32
1	201320	HIGH OAK	WEST OAK	TUMBLEBROOK	2021	5631	LOCAL	Micro Surfacing	\$18,791	74.97	90.38
1	201138	HIGHGATE R	NORTH BLVD	CIBOLO TRL	1120	3122	LOCAL	Mill and Overlay	\$26,548	66.18	100.00
1	200859	HIGHLAND V	CENTERBROOK	HIGHLAND VW	391	1090	LOCAL	Mill and Overlay	\$9,267	65.54	100.00
1	200860	HIGHLAND V	HIGHLAND VW	CULDESAC	105	294	LOCAL	Mill and Overlay	\$7,881	56.80	100.00
1	200861	HIGHLAND V	HIGHLAND VW	HEATHFIELD	540	1504	LOCAL	Mill and Overlay	\$12,793	60.99	100.00
1	201264	HILLCREST	PARKVIEW DR	PARKVIEW DR	827	2305	LOCAL	Reconstruction	\$151,601	44.33	100.00
1	200859	HILLVIEW D	CENTERBROOK	HIGHLAND VW	391	1090	LOCAL	Mill and Overlay	\$9,267	65.54	100.00
1	200861	HILLVIEW D	HIGHLAND VW	HEATHFIELD	540	1504	LOCAL	Mill and Overlay	\$12,793	60.99	100.00
1	201260	HILLVIEW D	IVY LN	PARKVIEW DR	1024	2853	LOCAL	Reconstruction	\$187,617	39.33	100.00
1	201075	HORSESHOE	STRAIGHT LN	CIBOLO TRL	995	2774	LOCAL	Micro Surfacing	\$9,256	68.81	79.54
1	201076	HORSESHOE	STONEGATE DR	STRAIGHT LN	276	768	LOCAL	Micro Surfacing	\$2,563	77.09	93.94
1	201274	HOUSTON DR	W LINDBERGH BLVD	W AVIATION BLVD	300	836	LOCAL	Reconstruction	\$55,003	28.33	100.00
1	201275	HOUSTON DR	W WRIGHT BLVD	W LINDBERGH BLVD	300	835	LOCAL	Reconstruction	\$54,942	32.33	100.00
1	201276	HOUSTON DR	W BYRD BLVD	W WRIGHT BLVD	302	840	LOCAL	Mill and Overlay	\$22,552	56.80	100.00
1	201277	HOUSTON DR	W LANGLEY BLVD	W BYRD BLVD	296	824	LOCAL	Micro Surfacing	\$2,750	66.18	74.61
1	200839	ILIAD	THESSALY	CULDESAC	488	1361	LOCAL	Micro Surfacing	\$4,541	66.83	75.85
1	201343	INKSWOOD	GAMBLEWOOD	GAMBLEWOOD	294	820	LOCAL	Micro Surfacing	\$2,735	65.54	73.37

Plan Year	Segment ID	Street Name	From	To	Length (Ft)	Area (SqFt)	Functional Classification	Plan Activity	Plan Cost	PCI Before	PCI After
1	200898	IRON KETTL	ALABASTER	BAYTHORNE	286	798	LOCAL	Micro Surfacing	\$2,663	82.12	100.00
1	200899	IRON KETTL	BAYTHORNE	CULDESAC	456	1270	LOCAL	Micro Surfacing	\$4,238	78.51	96.30
1	201259	IVY LN	HILLVIEW DR	PARKVIEW DR	1036	2888	LOCAL	Reconstruction	\$189,960	44.33	100.00
1	300017	KELLY AVE	FM 78	CITY LIMIT LINE	299	835	LOCAL	Mill and Overlay	\$7,096	61.68	100.00
1	201012	KETTLE CV	FIREPAGE	CULDESAC	343	956	LOCAL	Micro Surfacing	\$3,191	74.27	89.19
1	201063	KIMBERLY D	SHERRI DR	ROSE GARDEN	303	844	LOCAL	Micro Surfacing	\$2,617	75.67	91.57
1	201064	KIMBERLY D	ROSE GARDEN	CYNTHIA	345	962	LOCAL	Micro Surfacing	\$3,211	74.97	90.38
1	201065	KIMBERLY D	CYNTHIA	RHONDA DR	792	2208	LOCAL	Micro Surfacing	\$7,367	66.18	74.61
1	201066	KIMBERLY D	RHONDA DR	SHERRI DR	335	935	LOCAL	Micro Surfacing	\$3,118	74.27	89.19
1	201067	KIMBERLY D	SHERRI DR	PERSIA DR	216	603	LOCAL	Micro Surfacing	\$2,012	65.54	73.37
1	200969	KITTY HAW1	E LOOP 1604 N	DE VACA DR	648	3732	ARTERIAL	Micro Surfacing	\$12,453	79.23	97.48
1	200970	KITTY HAW1	DE VACA DR	QUIVIRA DR	906	5219	ARTERIAL	Mill and Overlay	\$311,516	51.06	100.00
1	200971	KITTY HAW1	QUIVIRA DR	QUAIL DR	930	5359	ARTERIAL	Mill and Overlay	\$190,122	55.29	100.00
1	200972	KITTY HAW1	QUAIL DR	UNIVERSAL CITY BLVD	195	1123	ARTERIAL	Reconstruction	\$73,861	24.33	100.00
1	200973	KITTY HAW1	UNIVERSAL CITY BLVD	PAT BOOKER RD	1452	8363	ARTERIAL	Mill and Overlay	\$499,215	51.06	100.00
1	201333	KITTY HAW1	OLD CONVERSE RD	E LOOP 1604 N	741	4268	ARTERIAL	Micro Surfacing	\$14,241	69.48	80.76
1	201334	KITTY HAW1	OLD CIMARRON TRL	OLD CONVERSE RD	1046	6025	ARTERIAL	Micro Surfacing	\$20,105	66.83	75.85
1	201335	KITTY HAW1	WAGON CROSSING	OLD CIMARRON TRL	2969	17103	ARTERIAL	Micro Surfacing	\$57,071	66.83	75.85
1	201336	KITTY HAW1	WAGON CROSSING	CITY LIMIT LINE	744	4286	ARTERIAL	Micro Surfacing	\$14,301	60.99	64.48
1	200974	KITTY HAW2	PAT BOOKER RD	GOLDEN WAY	1776	3299	COLLECTOR	Mill and Overlay	\$28,056	61.68	100.00
1	200975	KITTY HAW2	GOLDEN WAY	NORTH BLVD	873	1622	COLLECTOR	Mill and Overlay	\$86,391	52.19	100.00
1	200976	KITTY HAW2	NORTH BLVD	CHUOKE	74	137	COLLECTOR	Micro Surfacing	\$456	72.19	85.60
1	200977	KITTY HAW2	CHUOKE	SUNRISE CANYON DR	776	1441	COLLECTOR	Micro Surfacing	\$4,809	74.97	90.38
1	200978	KITTY HAW2	SUNRISE CANYON DR	MANORSIDE	309	574	COLLECTOR	Micro Surfacing	\$1,917	53.73	58.26
1	200979	KITTY HAW2	MANORSIDE	SILVER SPRING	1074	1996	COLLECTOR	Mill and Overlay	\$16,971	61.68	100.00
1	200980	KITTY HAW2	SILVER SPRING	CITY LIMIT LINE	2010	3735	COLLECTOR	Micro Surfacing	\$12,462	82.12	100.00
1	201003	LASALLE PL	DE VACA DR	QUIVIRA DR	488	1361	LOCAL	Micro Surfacing	\$4,541	71.51	84.39
1	201020	LAURAL LN	FORREST TRL	CULDESAC	245	682	LOCAL	Micro Surfacing	\$2,276	74.97	90.38
1	317310	LAUREL CAN	FORUM RD	CULDESAC	1076	2999	LOCAL	Micro Surfacing	\$10,009	73.58	87.99
1	201160	LEMONWOOD	STATE BLVD	NATIONAL BLVD	590	1643	LOCAL	Reconstruction	\$108,084	42.33	100.00
1	200762	LIBRA LN	CAPRICORN	CULDESAC	135	377	LOCAL	Mill and Overlay	\$3,203	66.83	100.00
1	317705	LILAC HILL	CRYSTAL VW	EVENING LAUREL	496	1381	LOCAL	Micro Surfacing	\$4,610	74.97	90.38
1	201349	LOGSWOOD	MEDICINE ROCK	CULDESAC	302	841	LOCAL	Micro Surfacing	\$2,808	68.15	78.32
1	200941	MADRID DR	CORONADO BLVD	CORTES DR	1085	3025	LOCAL	Mill and Overlay	\$25,721	62.98	100.00
1	200942	MADRID DR	BALBOA DR	CORONADO BLVD	806	2245	LOCAL	Reconstruction	\$147,656	48.33	100.00
1	200949	MALAGA CIR	AMISTAD BLVD	CULDESAC	113	315	LOCAL	Micro Surfacing	\$1,051	70.15	81.97
1	318147	MANDEVILLA	CRYSTAL VW	ROUND ROCK WAY	292	814	LOCAL	Micro Surfacing	\$2,716	74.97	90.38
1	201041	MANORSIDE	KITTY HAWK RD	FORREST TRL	176	491	LOCAL	Mill and Overlay	\$4,172	62.98	100.00
1	200774	MARATHON	UNIVERSAL CITY BLVD	PHOENIX AVE	1353	3772	LOCAL	Micro Surfacing	\$12,585	68.15	78.32
1	200775	MARATHON	PHOENIX AVE	CULDESAC	594	1656	LOCAL	Micro Surfacing	\$5,525	74.97	90.38
1	201331	MATTHEW	PLAZA DR	CULDESAC	254	709	LOCAL	Micro Surfacing	\$2,367	69.48	80.76
1	201303	MEADOW ARB	GARDEN MEADOW	MEADOWLAND	856	2387	LOCAL	Mill and Overlay	\$142,477	51.06	100.00
1	201304	MEADOW ARB	FERN MEADOW DR	GARDEN MEADOW	481	1341	LOCAL	Micro Surfacing	\$4,474	68.15	78.32
1	201305	MEADOW ARB	MEADOWLAND	FERN MEADOW DR	500	1392	LOCAL	Mill and Overlay	\$11,838	70.15	100.00
1	317299	MEADOW SPG	SCARLET CRK	WALNUT SPRINGS	296	1155	LOCAL	Micro Surfacing	\$3,853	79.23	97.48
1	317300	MEADOW SPG	ARTESIA WELLS	APPLE SPRINGS	343	1340	LOCAL	Micro Surfacing	\$4,470	86.52	100.00
1	317301	MEADOW SPG	APPLE SPRINGS	SPRINGWOOD SQ	268	1046	LOCAL	Micro Surfacing	\$3,491	86.52	100.00
1	513983	MEADOW SPG	WALNUT SPRINGS	ARTESIA WELLS	298	1163	LOCAL	Micro Surfacing	\$3,881	86.52	100.00
1	201079	MEADOW WAY	CASTLE CLIMB	CIBOLO TRL	1060	2954	LOCAL	Mill and Overlay	\$25,123	60.22	100.00
1	201080	MEADOW WAY	RED HORSE PARK	CASTLE CLIMB	101	282	LOCAL	Mill and Overlay	\$2,400	64.26	100.00
1	201081	MEADOW WAY	NORTH BLVD	RED HORSE PARK	328	914	LOCAL	Mill and Overlay	\$7,773	63.62	100.00
1	201312	MEADOWLAND	DUKEWAY DR	E LOOP 1604 N	301	1174	COLLECTOR	Micro Surfacing	\$3,916	73.58	87.99
1	201313	MEADOWLAND	TUMBLEBROOK	DUKEWAY DR	371	1446	COLLECTOR	Mill and Overlay	\$94,492	50.07	100.00
1	201314	MEADOWLAND	MEADOW ARBOR	TUMBLEBROOK	188	733	COLLECTOR	Micro Surfacing	\$2,446	67.49	77.09
1	201315	MEADOWLAND	FERN MEADOW DR	MEADOW ARBOR	241	938	COLLECTOR	Micro Surfacing	\$3,131	77.80	95.12
1	201316	MEADOWLAND	MEADOW ARBOR	FERN MEADOW DR	907	3538	COLLECTOR	Micro Surfacing	\$11,805	74.27	89.19
1	201317	MEADOWLAND	WEST OAK	MEADOW ARBOR	642	2504	COLLECTOR	Micro Surfacing	\$8,354	68.15	78.32
1	201318	MEADOWLAND	OLD CIMARRON TRL	WEST OAK	203	793	COLLECTOR	Micro Surfacing	\$2,645	72.19	85.60
1	201346	MEDICINE R	GAMBLEWOOD	GAMBLEWOOD	275	767	LOCAL	Mill and Overlay	\$6,522	62.34	100.00
1	201347	MEDICINE R	GAMBLEWOOD	LOGSWOOD	566	1577	LOCAL	Micro Surfacing	\$5,261	68.81	79.54
1	201348	MEDICINE R	LOGSWOOD	CHURCHWOOD	274	763	LOCAL	Micro Surfacing	\$2,545	72.19	85.60
1	201027	MERRYWOOD	BLACKSTONE	BRISTOL OAK	280	780	LOCAL	Micro Surfacing	\$2,601	86.52	100.00
1	201038	MILLRIDGE	FOXGLOVE LN	SUNRISE CANYON DR	414	1154	LOCAL	Micro Surfacing	\$3,850	72.19	85.60
1	201039	MILLRIDGE	WILLOW WISP RD	FOXGLOVE LN	305	850	LOCAL	Micro Surfacing	\$2,837	66.18	74.61
1	201049	MOSSRIDGE	NORTH BLVD	CULDESAC	578	1611	LOCAL	Micro Surfacing	\$5,376	67.49	77.09
1	200786	MOUNT LATM	SPARTAN TERRACE	CULDESAC	141	392	LOCAL	Micro Surfacing	\$1,309	85.05	100.00
1	200835	MOUNT OLYM	MUSES	ADONIS	292	1139	COLLECTOR	Micro Surfacing	\$3,802	80.67	99.83
1	200836	MOUNT OLYM	DEMETER	MUSES	293	1143	COLLECTOR	Micro Surfacing	\$3,812	84.31	100.00
1	200837	MOUNT OLYM	UNIVERSAL CITY BLVD	DEMETER	191	747	COLLECTOR	Micro Surfacing	\$2,493	76.38	92.76
1	200838	MOUNT OLYM	UNIVERSAL CITY BLVD	CULDESAC	727	2838	COLLECTOR	Micro Surfacing	\$9,471	75.67	91.57
1	201093	MOUNT OLYM	ADONIS	NIRA	303	1180	COLLECTOR	Micro Surfacing	\$3,939	77.80	95.12
1	201094	MOUNT OLYM	NIRA	TITAN	297	1158	COLLECTOR	Micro Surfacing	\$3,865	85.05	100.00
1	201095	MOUNT OLYM	TITAN	PHOENIX AVE	351	1368	COLLECTOR	Micro Surfacing	\$4,565	86.52	100.00
1	314712	MOUNT OLYM	PHOENIX AVE	CULDESAC	203	790	COLLECTOR	Micro Surfacing	\$2,637	82.85	100.00
1	200831	MUSES	MOUNT OLYMPUS	CULDESAC	310	865	LOCAL	Micro Surfacing	\$2,887	78.51	96.30
1	200832	MUSES	MOUNT OLYMPUS	CULDESAC	239	666	LOCAL	Micro Surfacing	\$2,221	78.51	96.30
1	201171	NATIONAL B	PAT BOOKER RD	UNNAMED ST AT NATIONAL	142	396	LOCAL	Micro Surfacing	\$1,321	70.83	83.18
1	201172	NATIONAL B	OAKLANE DR	BEECHWOOD AVE	324	902	LOCAL	Mill and Overlay	\$48,015	52.19	100.00
1	201173	NATIONAL B	BEECHWOOD AVE	LEMONWOOD AVE	344	958	LOCAL	Mill and Overlay	\$33,983	55.29	100.00
1	201174	NATIONAL B	LEMONWOOD AVE	WINN AVE	324	902	LOCAL	Mill and Overlay	\$7,672	63.62	100.00
1	201175	NATIONAL B	WINN AVE	TRUDY LN	323	901	LOCAL	Micro Surfacing	\$3,008	72.88	86.80
1	201176	NATIONAL B	TRUDY LN	SCOTT AVE	315	878	LOCAL	Micro Surfacing	\$2,931	71.51	84.39
1	201216	NATIONAL B	SCOTT AVE	NATIONAL BLVD	383	1066	LOCAL	Micro Surfacing	\$3,558	67.49	77.09
1	201218	NATIONAL B	NATIONAL BLVD	E LANGLEY BLVD	458	1277	LOCAL	Micro Surfacing	\$4,262	70.15	81.97
1	317618	NATIONAL B	NATIONAL BLVD	CULDESAC	136	378	LOCAL	Micro Surfacing	\$1,263	77.80	95.12
1	318533	NATIONAL B	UNNAMED ST AT NATIONAL	OAKLANE DR	176	490	LOCAL	Mill and Overlay	\$13,146	56.80	100.00
1	201097	NIRA	MOUNT OLYMPUS	CULDESAC	196	546	LOCAL	Micro Surfacing	\$1,821	83.58	100.00
1	201103	NORTH BLVD	TRUDY LN	SCOTT AVE	320	892	COLLECTOR	Mill and Overlay	\$23,941	56.80	100.00
1	201104	NORTH BLVD	WINN AVE	TRUDY LN	339	944	COLLECTOR	Mill and Overlay	\$8,030	68.81	100.00
1	201105	NORTH BLVD	LEMONWOOD AVE	WINN AVE	325	907	COLLECTOR	Micro Surfacing	\$3,026	67.49	77.09
1	201106	NORTH BLVD	BEECHWOOD AVE	LEMONWOOD AVE	341	949	COLLECTOR	Reconstruction	\$62,437	28.33	100.00
1	201107	NORTH BLVD	CARL MEAD PKWY	BEECHWOOD AVE	116	322	COLLECTOR	Micro Surfacing	\$1,074	77.09	93.94
1	201108	NORTH BLVD	OAKLANE DR	CARL MEAD PKWY	216	602	COLLECTOR	Micro Surfacing	\$2,009	85.79	100.00
1	201109	NORTH BLVD	ROSEWOOD DR	CIBOLO TRL	300	837	COLLECTOR	Micro Surfacing	\$2,792	82.85	100.00
1	201110	NORTH BLVD	RANDOLPH PLAZA DR	ROSEWOOD DR	473	1319	COLLECTOR	Micro Surfacing	\$4,402	66.83	75.85

Plan Year	Segment ID	Street Name	From	To	Length (Ft)	Area (SqFt)	Functional Classification	Plan Activity	Plan Cost	PCI Before	PCI After
1	201111	NORTH BLVD	STONEGATE DR	RANDOLPH PLAZA DR	496	1384	COLLECTOR	Micro Surfacing	\$4,617	59.31	62.02
1	201112	NORTH BLVD	STONEGATE DR	STONEGATE DR	178	496	COLLECTOR	Micro Surfacing	\$1,655	79.23	97.48
1	201113	NORTH BLVD	VILLA DR	STONEGATE DR	458	1278	COLLECTOR	Mill and Overlay	\$63,485	50.07	100.00
1	201114	NORTH BLVD	HIGHGATE RD	VILLA DR	379	1057	COLLECTOR	Micro Surfacing	\$3,527	70.83	83.18
1	201115	NORTH BLVD	BOULDER DR	HIGHGATE RD	549	1529	COLLECTOR	Mill and Overlay	\$67,933	53.73	100.00
1	201116	NORTH BLVD	SURREY LN	BOULDER DR	318	885	COLLECTOR	Reconstruction	\$58,212	40.33	100.00
1	201117	NORTH BLVD	MEADOW WAY	SURREY LN	230	641	COLLECTOR	Reconstruction	\$42,133	40.33	100.00
1	201118	NORTH BLVD	FETLOCK	MEADOW WAY	101	283	COLLECTOR	Reconstruction	\$18,591	22.33	100.00
1	201119	NORTH BLVD	ROAN CIR	FETLOCK	326	907	COLLECTOR	Mill and Overlay	\$32,192	55.29	100.00
1	201120	NORTH BLVD	CIBOLO TRL	ROAN CIR	442	1232	COLLECTOR	Micro Surfacing	\$4,110	60.99	64.48
1	201121	NORTH BLVD	ABBOTSBURY	CIBOLO TRL	225	877	COLLECTOR	Micro Surfacing	\$2,927	79.23	97.48
1	201122	NORTH BLVD	MOSSRIDGE	ABBOTSBURY	235	918	COLLECTOR	Micro Surfacing	\$3,063	80.67	99.83
1	201123	NORTH BLVD	FORREST TRL	MOSSRIDGE	250	974	COLLECTOR	Micro Surfacing	\$3,251	82.85	100.00
1	201124	NORTH BLVD	KITTY HAWK RD	FORREST TRL	188	733	COLLECTOR	Micro Surfacing	\$2,446	78.51	96.30
1	318531	NORTH BLVD	CIBOLO TRL	OAKLANE DR	28	79	COLLECTOR	Micro Surfacing	\$265	82.12	100.00
1	201596	NORTH ST	FM 78	CITY LIMIT LINE	308	858	LOCAL	Mill and Overlay	\$7,294	68.15	100.00
1	201262	NORTHVIEW1	PARKVIEW DR	PAT BOOKER RD	475	1147	COLLECTOR	Micro Surfacing	\$3,828	74.97	90.38
1	201263	NORTHVIEW2	PARK LN	PARKVIEW DR	871	2103	LOCAL	Micro Surfacing	\$7,017	60.22	63.22
1	200855	OAK BREEZE	ATHENIAN	CULDESAC	757	2111	LOCAL	Micro Surfacing	\$7,044	64.89	72.12
1	201021	OAK CIR	FORREST TRL	CULDESAC	127	355	LOCAL	Micro Surfacing	\$1,186	68.81	79.54
1	201010	OAK KNOB	SERI CV	FIREPAGE	515	1243	LOCAL	Micro Surfacing	\$4,148	69.48	80.76
1	200848	OAK MEADOW	HERA DR	CULDESAC	749	2088	LOCAL	Micro Surfacing	\$6,968	66.83	75.85
1	200849	OAK MEADOW	ATHENIAN	HERA DR	285	794	LOCAL	Micro Surfacing	\$2,648	68.15	78.32
1	200850	OAK MEADOW	DELPHIAN	ATHENIAN	302	841	LOCAL	Micro Surfacing	\$2,806	62.98	68.32
1	200851	OAK MEADOW	CAPRICORN	DELPHIAN	576	1605	LOCAL	Mill and Overlay	\$13,650	64.26	100.00
1	200852	OAK MEADOW	ZODIAC DR	CAPRICORN	288	804	LOCAL	Micro Surfacing	\$2,682	60.99	64.48
1	200853	OAK MEADOW	PHOENIX AVE	ZODIAC DR	289	806	LOCAL	Micro Surfacing	\$2,689	72.19	85.60
1	200854	OAK MEADOW	PHOENIX AVE	CULDESAC	143	397	LOCAL	Micro Surfacing	\$1,326	82.12	100.00
1	201164	OAKLANE DR	NORTH BLVD	NATIONAL BLVD	1464	4082	LOCAL	Mill and Overlay	\$34,707	62.98	100.00
1	201321	OAKSIDE	WEST OAK	TUMBLEBROOK	1883	5248	LOCAL	Micro Surfacing	\$17,511	72.19	85.60
1	200777	ODYSSEY DR	UNIVERSAL CITY BLVD	PHOENIX AVE	1121	3125	LOCAL	Micro Surfacing	\$10,428	65.54	73.37
1	201364	OLD CIMARR	WALNUT SPRINGS	FM 1976	2315	6452	COLLECTOR	Micro Surfacing	\$21,529	60.99	64.48
1	201365	OLD CIMARR	MEADOWLAND	GUILFORD FORGE	200	558	COLLECTOR	Micro Surfacing	\$1,861	75.67	91.57
1	201366	OLD CIMARR	KITTY HAWK RD	MEADOWLAND	2398	6684	COLLECTOR	Micro Surfacing	\$22,303	63.62	69.59
1	204064	OLD CIMARR	FM 1976	CITY LIMIT LINE	575	1601	COLLECTOR	Reconstruction	\$105,320	32.33	100.00
1	317274	OLD CIMARR	GUILFORD FORGE	WALNUT SPRINGS	47	132	COLLECTOR	Reconstruction	\$8,692	13.33	100.00
1	201368	OLD CONVER	SHIN OAK DR	PALISADES DR	914	2546	LOCAL	Reconstruction	\$167,461	25.33	100.00
1	201390	OLD CONVER	PALISADES DR	E LOOP 1604 N ACCESS RD	1662	4631	LOCAL	Reconstruction	\$304,554	48.33	100.00
1	200705	OLYMPIA PK			165	645		Micro Surfacing	\$2,153	77.80	95.12
1	200934	PALISADES	E LOOP N 1604 ACCESS RD	UNKNOWN	1612	6290	LOCAL	Micro Surfacing	\$20,990	68.15	78.32
1	201757	PALISADES	OLD CONVERSE RD	CITY LIMIT LINE	785	3063	LOCAL	Micro Surfacing	\$10,220	72.19	85.60
1	318560	PALISADES	E LOOP 1604 N	E LOOP 1604 N ACCESS RD	76	297	LOCAL	Reconstruction	\$19,560	49.19	100.00
1	201261	PARK LN	NORTHVIEW DR	PARKVIEW DR	1004	2798	LOCAL	Reconstruction	\$183,987	36.33	100.00
1	200892	PARK OLYMP	PARK OLYMPIA	UNIVERSAL CITY BLVD	205	571	LOCAL	Micro Surfacing	\$1,906	75.67	91.57
1	200893	PARK OLYMP	PARK OLYMPIA	PARK OLYMPIA	454	1265	LOCAL	Micro Surfacing	\$4,223	86.52	100.00
1	200894	PARK OLYMP	PARK OLYMPIA	PARK OLYMPIA	1814	5057	LOCAL	Micro Surfacing	\$16,874	74.27	89.19
1	200895	PARK OLYMP	PARK OLYMPIA	CULDESAC	196	546	LOCAL	Micro Surfacing	\$1,822	75.67	91.57
1	201265	PARKVIEW1	HILLCREST DR	CULDESAC	465	1295	LOCAL	Reconstruction	\$39,118	37.33	100.00
1	201266	PARKVIEW1	HILLCREST DR	HILLCREST DR	385	1072	LOCAL	Reconstruction	\$62,842	38.33	100.00
1	201269	PARKVIEW1	PARK LN	HILLVIEW DR	213	595	LOCAL	Micro Surfacing	\$2,759	64.89	72.12
1	201270	PARKVIEW1	HILLVIEW DR	IVY LN	343	956	LOCAL	Micro Surfacing	\$3,263	62.98	68.32
1	201271	PARKVIEW1	IVY LN	WESTWAY DR	297	827	LOCAL	Micro Surfacing	\$2,586	62.98	68.32
1	201272	PARKVIEW1	WESTWAY DR	FLINTSTONE LN	351	978	LOCAL	Mill and Overlay	\$15,007	58.17	100.00
1	201273	PARKVIEW1	FLINTSTONE LN	W BYRD BLVD	278	775	LOCAL	Mill and Overlay	\$9,403	59.31	100.00
1	201267	PARKVIEW2	HILLCREST DR	NORTHVIEW DR	283	790	COLLECTOR	Mill and Overlay	\$57,543	53.73	100.00
1	201268	PARKVIEW2	NORTHVIEW DR	PARK LN	270	754	COLLECTOR	Reconstruction	\$70,518	44.33	100.00
1	200776	PARTHENON	UNIVERSAL CITY BLVD	CITY LIMIT LINE	966	2693	LOCAL	Micro Surfacing	\$8,986	74.97	90.38
1	200911	PAT BOOKER	E AVIATION BLVD	FM 78	356	2313	ARTERIAL	Micro Surfacing	\$7,717	76.38	92.76
1	200912	PAT BOOKER	E LINDBERGH BLVD	E AVIATION BLVD	299	1944	ARTERIAL	Mill and Overlay	\$16,532	62.98	100.00
1	200913	PAT BOOKER	E WRIGHT BLVD	E LINDBERGH BLVD	302	1964	ARTERIAL	Micro Surfacing	\$6,553	69.48	80.76
1	200914	PAT BOOKER	E BYRD BLVD	E WRIGHT BLVD	305	1981	ARTERIAL	Mill and Overlay	\$16,846	64.89	100.00
1	200915	PAT BOOKER	E LANGLEY BLVD	E BYRD BLVD	294	1911	ARTERIAL	Micro Surfacing	\$6,376	86.52	100.00
1	200916	PAT BOOKER	NATIONAL BLVD	E LANGLEY BLVD	291	1895	ARTERIAL	Micro Surfacing	\$6,324	86.52	100.00
1	200917	PAT BOOKER	VILLAGE GREEN	NATIONAL BLVD	100	647	ARTERIAL	Micro Surfacing	\$2,159	86.52	100.00
1	200918	PAT BOOKER	VILLAGE GREEN	ROSEWOOD DR	378	2456	ARTERIAL	Micro Surfacing	\$8,194	86.52	100.00
1	200919	PAT BOOKER	RANDOLPH PLAZA DR	VILLAGE GREEN	864	5616	ARTERIAL	Micro Surfacing	\$18,741	86.52	100.00
1	200920	PAT BOOKER	STONEGATE DR	RANDOLPH PLAZA DR	517	3364	ARTERIAL	Micro Surfacing	\$11,225	86.52	100.00
1	200921	PAT BOOKER	NORTHVIEW DR	STONEGATE DR	119	774	ARTERIAL	Micro Surfacing	\$2,581	86.52	100.00
1	200922	PAT BOOKER	VILLA DR	NORTHVIEW DR	582	3786	ARTERIAL	Micro Surfacing	\$12,632	86.52	100.00
1	200923	PAT BOOKER	KITTY HAWK RD	VILLA DR	1842	11978	ARTERIAL	Micro Surfacing	\$39,969	86.52	100.00
1	200924	PAT BOOKER	ROSE GARDEN	KITTY HAWK RD	737	4794	ARTERIAL	Micro Surfacing	\$15,998	86.52	100.00
1	200925	PAT BOOKER	UNIVERSAL CITY BLVD	ROSE GARDEN	888	5774	ARTERIAL	Micro Surfacing	\$19,266	86.52	100.00
1	200926	PAT BOOKER	CORONADO BLVD	UNIVERSAL CITY BLVD	2305	14988	ARTERIAL	Micro Surfacing	\$50,013	86.52	100.00
1	200927	PAT BOOKER	PALISADES DR	CORONADO BLVD	961	6247	ARTERIAL	Micro Surfacing	\$20,846	86.52	100.00
1	200928	PAT BOOKER	BUCKINGHAM VILLAGE ST	PALISADES DR	1040	5797	ARTERIAL	Micro Surfacing	\$19,345	86.52	100.00
1	200929	PAT BOOKER	ATHENIAN	BUCKINGHAM VILLAGE ST	1038	5785	ARTERIAL	Micro Surfacing	\$19,303	86.52	100.00
1	200930	PAT BOOKER	E LOOP 1604 N	ATHENIAN	803	5223	ARTERIAL	Micro Surfacing	\$17,429	86.52	100.00
1	200931	PAT BOOKER	OLD CONVERSE RD	E LOOP 1604 N	321	2447	ARTERIAL	Micro Surfacing	\$8,167	86.52	100.00
1	200932	PAT BOOKER	OLD CONVERSE RD	CITY LIMIT LINE	317	2414	ARTERIAL	Micro Surfacing	\$8,055	79.23	97.48
1	318532	PAT BOOKER	ROSEWOOD DR	VILLAGE GREEN	83	538	ARTERIAL	Mill and Overlay	\$10,227	58.17	100.00
1	200779	PERICLES D	ATHENIAN	ARISTOTLE	302	842	LOCAL	Micro Surfacing	\$2,808	74.27	89.19
1	201046	PERSIA DR	CHUOKE	KIMBERLY DR	614	1713	LOCAL	Reconstruction	\$112,637	32.33	100.00
1	201047	PERSIA DR	WAYNE DR	CHUOKE	172	480	LOCAL	Micro Surfacing	\$1,602	73.58	87.99
1	201048	PERSIA DR	DORIS DR	WAYNE DR	318	887	LOCAL	Mill and Overlay	\$31,480	55.29	100.00
1	200710	PHOENIX AV	OAK MEADOWS	CITY LIMIT LINE	627	1747	COLLECTOR	Micro Surfacing	\$5,830	82.12	100.00
1	200711	PHOENIX AV	OAK MEADOWS	FORUM RD	1282	3572	COLLECTOR	Mill and Overlay	\$30,374	65.54	100.00
1	200716	PHOENIX AV	ODYSSEY DR	CITY LIMIT LINE	211	589	COLLECTOR	Micro Surfacing	\$1,966	75.67	91.57
1	200717	PHOENIX AV	ODYSSEY DR	MARATHON	290	808	COLLECTOR	Micro Surfacing	\$2,698	77.09	93.94
1	200718	PHOENIX AV	MARATHON	ATHENIAN	318	886	COLLECTOR	Micro Surfacing	\$2,957	70.15	81.97
1	200719	PHOENIX AV	ATHENIAN	CORINTH	177	493	COLLECTOR	Mill and Overlay	\$4,193	64.26	100.00
1	200720	PHOENIX AV	CORINTH	RHODES	335	934	COLLECTOR	Micro Surfacing	\$3,117	81.40	100.00
1	200721	PHOENIX AV	RHODES	SPARTAN TERRACE	702	1957	COLLECTOR	Micro Surfacing	\$6,531	84.31	100.00
1	200743	PHOENIX AV	FORUM RD	CITY LIMIT LINE	166	463	COLLECTOR	Mill and Overlay	\$3,940	61.68	100.00
1	201092	PHOENIX AV	SPARTAN TERRACE	MOUNT OLYMPUS	530	1477	COLLECTOR	Micro Surfacing	\$4,927	79.23	97.48
1	304180	PHOENIX AV	MOUNT OLYMPUS	TITAN	415	1157	COLLECTOR	Micro Surfacing	\$3,859	80.67	99.83

Plan Year	Segment ID	Street Name	From	To	Length (Ft)	Area (SqFt)	Functional Classification	Plan Activity	Plan Cost	PCI Before	PCI After
1	201327	PLAZA DR	DUKEWAY DR	CULDESAC	48	134	LOCAL	Micro Surfacing	\$448	85.79	100.00
1	201328	PLAZA DR	MATTHEW	TUMBLEBROOK	254	708	LOCAL	Micro Surfacing	\$2,364	73.58	87.99
1	201329	PLAZA DR	EMELIA	MATTHEW	271	754	LOCAL	Micro Surfacing	\$2,516	77.80	95.12
1	201330	PLAZA DR	EMELIA	CULDESAC	136	378	LOCAL	Micro Surfacing	\$1,261	70.83	83.18
1	318061	PLAZA DR	TUMBLEBROOK	DUKEWAY DR	541	1507	LOCAL	Micro Surfacing	\$5,028	77.09	93.94
1	315365	POINT VIEW	CORONADO BLVD	CULDESAC	230	640	LOCAL	Micro Surfacing	\$2,135	79.95	98.66
1	200830	POQUITO CI	FORUM RD	CULDESAC	250	697	LOCAL	Mill and Overlay	\$5,926	62.98	100.00
1	200879	POSEIDON	GOTHIC DR	CULDESAC	282	785	LOCAL	Micro Surfacing	\$2,618	74.97	90.38
1	200880	POSEIDON	SICILY ISLE	GOTHIC DR	487	1359	LOCAL	Micro Surfacing	\$4,533	76.38	92.76
1	200846	PURO ORO D	HERA DR	TESORO PERDIDO	280	781	LOCAL	Micro Surfacing	\$2,607	81.40	100.00
1	200847	PURO ORO D	TESORO PERDIDO	CULDESAC	348	970	LOCAL	Micro Surfacing	\$3,237	63.62	69.59
1	200994	QUAIL DR	ROBIN DR	KITTY HAWK RD	679	1892	LOCAL	Micro Surfacing	\$6,312	62.34	67.04
1	200995	QUAIL DR	TURTLE DOVE DR	ROBIN DR	131	365	LOCAL	Micro Surfacing	\$1,218	74.27	89.19
1	200996	QUAIL DR	SANDHILL DR	TURTLE DOVE DR	727	2026	LOCAL	Mill and Overlay	\$25,274	59.31	100.00
1	200999	QUIVIRA DR	BOLERIO DR	KITTY HAWK RD	205	570	LOCAL	Micro Surfacing	\$1,902	82.85	100.00
1	201000	QUIVIRA DR	ANDORRA DR	BOLERIO DR	300	837	LOCAL	Micro Surfacing	\$2,791	63.62	69.59
1	201001	QUIVIRA DR	DA GAMA DR	ANDORRA DR	306	852	LOCAL	Micro Surfacing	\$2,844	74.27	89.19
1	201002	QUIVIRA DR	LA SALLE PLACE	DA GAMA DR	311	866	LOCAL	Micro Surfacing	\$2,889	84.31	100.00
1	201077	RANDOLPH P	NORTH BLVD	PAT BOOKER RD	516	1439	COLLECTOR	Mill and Overlay	\$51,056	55.29	100.00
1	201100	RED HOR C	SUNCLIFF DR	CULDESAC	187	522	LOCAL	Reconstruction	\$34,358	44.33	100.00
1	201078	RED HOR P	MEADOW WAY	CIBOLO TRL	1053	1566	LOCAL	Reconstruction	\$102,971	15.33	100.00
1	317298	REDWOOD CI	SPRINGWOOD SQ	CULDESAC	250	697	LOCAL	Micro Surfacing	\$2,325	79.23	97.48
1	200783	RHODES	PHOENIX AVE	CULDESAC	131	364	LOCAL	Micro Surfacing	\$1,215	84.31	100.00
1	201059	RHONDA DR	KIMBERLY DR	CULDESAC	385	1072	LOCAL	Micro Surfacing	\$3,578	68.15	78.32
1	201351	RIFLE GAP	WAGON CROSSING	FRIENDSWOOD PATH	1382	3852	LOCAL	Micro Surfacing	\$12,854	62.98	68.32
1	201030	RIMDALE	STONEFIELD	CULDESAC	217	606	LOCAL	Micro Surfacing	\$2,021	84.31	100.00
1	201354	RISING STA	FORT WAYNE	GUILFORD FORGE	425	1184	LOCAL	Micro Surfacing	\$3,951	73.58	87.99
1	201355	RISING STA	GUILFORD FORGE	CULDESAC	27	75	LOCAL	Micro Surfacing	\$250	86.52	100.00
1	201082	ROAN CIR	NORTH BLVD	CULDESAC	146	407	LOCAL	Reconstruction	\$26,736	42.33	100.00
1	317304	ROARING SP	SCARLET CRK	WILDWOOD WAY	320	892	LOCAL	Micro Surfacing	\$2,975	86.52	100.00
1	317305	ROARING SP	WILDWOOD WAY	APPLE SPRINGS	318	887	LOCAL	Micro Surfacing	\$2,961	80.67	99.83
1	317306	ROARING SP	APPLE SPRINGS	CULDESAC	222	619	LOCAL	Micro Surfacing	\$2,064	77.80	95.12
1	200997	ROBIN DR	BALBOA DR	QUAIL DR	313	871	LOCAL	Mill and Overlay	\$7,410	68.15	100.00
1	200998	ROBIN DR	UNIVERSAL CITY BLVD	BALBOA DR	297	829	LOCAL	Mill and Overlay	\$7,048	70.83	100.00
1	201068	ROSE GARDE	KIMBERLY DR	PAT BOOKER RD	390	1520	LOCAL	Mill and Overlay	\$12,925	69.48	100.00
1	201163	ROSEWOOD D	NORTH BLVD	PAT BOOKER RD	1315	3664	LOCAL	Micro Surfacing	\$12,226	76.38	92.76
1	318153	ROUND ROCK	MANDEVILLA	GRANBERRY PASS	637	1775	LOCAL	Micro Surfacing	\$5,924	86.52	100.00
1	201051	RUSSWOOD C	FORREST TRL	CULDESAC	485	1353	LOCAL	Mill and Overlay	\$88,414	50.07	100.00
1	201361	RUSTY SPUR	STONE PT	CULDESAC	130	362	LOCAL	Micro Surfacing	\$1,208	68.81	79.54
1	201087	SAGE DR	CASTLE CLIMB	CIBOLO TRL	1523	4245	LOCAL	Micro Surfacing	\$14,164	74.97	90.38
1	315489	SAHARA WOO	SPARROW WAY	SPRINGWOOD SQ	754	2103	LOCAL	Micro Surfacing	\$7,017	82.85	100.00
1	315490	SAHARA WOO	SPRINGWOOD SQ	CULDESAC	125	348	LOCAL	Micro Surfacing	\$1,160	65.54	73.37
1	317699	SAHARA WOO	CRYSTAL VW	EVENING LAUREL	550	1532	LOCAL	Micro Surfacing	\$5,112	74.97	90.38
1	317700	SAHARA WOO	EVENING LAUREL	SPARROW WAY	304	847	LOCAL	Micro Surfacing	\$2,825	74.97	90.38
1	200989	SANDHILL	SANDHILL DR	TURTLE DOVE DR	317	883	LOCAL	Micro Surfacing	\$2,947	80.67	99.83
1	200990	SANDHILL	QUAIL DR	SANDHILL DR	402	1121	LOCAL	Micro Surfacing	\$3,740	78.51	96.30
1	200991	SANDHILL	SANDHILL DR	CULDESAC	37	103	LOCAL	Micro Surfacing	\$342	59.31	62.02
1	200992	SANDHILL	BALBOA DR	QUAIL DR	508	1414	LOCAL	Micro Surfacing	\$4,720	72.19	85.60
1	513978	SCARLET CR	MEADOW SPRINGS	ROARING SPRING	325	906	LOCAL	Micro Surfacing	\$3,022	86.52	100.00
1	513979	SCARLET CR	CRYSTAL VW	MEADOW SPRINGS	1030	2870	LOCAL	Micro Surfacing	\$9,576	86.52	100.00
1	201150	SCOTT AVE	STATE BLVD	NATIONAL BLVD	593	1652	LOCAL	Micro Surfacing	\$5,511	76.38	92.76
1	201151	SCOTT AVE	NORTH BLVD	STATE BLVD	656	1941	LOCAL	Micro Surfacing	\$6,477	74.27	89.19
1	201007	SERI CV	OAK KNOB	BROKEN SPUR	278	775	LOCAL	Mill and Overlay	\$6,587	64.26	100.00
1	201146	SHADOWYCK	DEER GLEN	CRYSTAL CANYON	237	660	LOCAL	Mill and Overlay	\$17,705	56.80	100.00
1	201061	SHERRI DR	DORIS DR	KIMBERLY DR	664	1852	LOCAL	Mill and Overlay	\$15,745	68.15	100.00
1	201062	SHERRI DR	KIMBERLY DR	DORIS DR	992	2765	LOCAL	Mill and Overlay	\$23,516	64.26	100.00
1	201763	SHIN OAK	OLD CONVERSE RD	CULDESAC	774	2156	LOCAL	Micro Surfacing	\$7,195	84.31	100.00
1	200881	SICILY ISL	POSEIDON	CULDESAC	233	650	LOCAL	Micro Surfacing	\$2,169	83.58	100.00
1	200882	SICILY ISL	POSEIDON	CULDESAC	248	691	LOCAL	Micro Surfacing	\$2,304	82.12	100.00
1	201019	SILVER SPG	KITTY HAWK RD	FORREST TRL	292	813	LOCAL	Mill and Overlay	\$6,912	68.81	100.00
1	304183	SILVER TER	WINN AVE	CULDESAC	716	1995	LOCAL	Mill and Overlay	\$16,966	66.83	100.00
1	200787	SOCRATES L	HERCULES	CRETIAN ISLE	525	1463	LOCAL	Micro Surfacing	\$4,882	81.40	100.00
1	317701	SPARROW WA	SAHARA WOODS	GRANITE WOODS	270	752	LOCAL	Micro Surfacing	\$2,509	78.51	96.30
1	200791	SPARTAN TE	UNIVERSAL CITY BLVD	ACROPOLIS DR	177	493	LOCAL	Micro Surfacing	\$1,644	77.09	93.94
1	200792	SPARTAN TE	ACROPOLIS DR	AESOP LN	309	860	LOCAL	Micro Surfacing	\$2,870	80.67	99.83
1	200793	SPARTAN TE	AESOP LN	CRETIAN ISLE	306	852	LOCAL	Micro Surfacing	\$2,844	80.67	99.83
1	200794	SPARTAN TE	CRETIAN ISLE	MOUNT LATMOS	320	893	LOCAL	Micro Surfacing	\$2,979	84.31	100.00
1	200795	SPARTAN TE	MOUNT LATMOS	HERCULES	330	919	LOCAL	Micro Surfacing	\$3,067	84.31	100.00
1	200796	SPARTAN TE	HERCULES	PHOENIX AVE	526	1465	LOCAL	Micro Surfacing	\$4,889	84.31	100.00
1	315492	SPIRAL WOO	ARTESIA WELLS	SPRING CIR	814	2270	LOCAL	Micro Surfacing	\$7,574	84.31	100.00
1	315493	SPIRAL WOO	SPRING CIR	SPRINGWOOD SQ	433	1206	LOCAL	Micro Surfacing	\$4,026	83.58	100.00
1	315491	SPRING CIR	SPIRAL WOODS	CULDESAC	147	409	LOCAL	Mill and Overlay	\$3,481	67.49	100.00
1	315484	SPRINGWSQ	GRANITE WOODS	FM 1976	224	872	COLLECTOR	Micro Surfacing	\$2,910	63.62	69.59
1	315485	SPRINGWSQ	SAHARA WOODS	GRANITE WOODS	322	1257	COLLECTOR	Micro Surfacing	\$4,195	82.12	100.00
1	315486	SPRINGWSQ	SPIRAL WOODS	SAHARA WOODS	403	1573	COLLECTOR	Micro Surfacing	\$5,250	75.67	91.57
1	315487	SPRINGWSQ	REDWOOD CIR	SPIRAL WOODS	286	1116	COLLECTOR	Micro Surfacing	\$3,723	79.95	98.66
1	317297	SPRINGWSQ	MEADOW SPRINGS	REDWOOD CIR	299	1165	COLLECTOR	Micro Surfacing	\$3,887	86.52	100.00
1	201028	SPRITEWOOD	WILDRIDGE TRL	CULDESAC	134	373	LOCAL	Micro Surfacing	\$1,244	72.88	86.80
1	201009	SPYGLASS	WILDRIDGE TRL	BROKEN SPUR	606	1689	LOCAL	Micro Surfacing	\$5,634	81.40	100.00
1	201165	STATE BLVD	BEECHWOOD AVE	LEMONWOOD AVE	340	948	LOCAL	Micro Surfacing	\$3,164	80.67	99.83
1	201166	STATE BLVD	LEMONWOOD AVE	WINN AVE	323	901	LOCAL	Micro Surfacing	\$3,006	69.48	80.76
1	201167	STATE BLVD	WINN AVE	TRUDY LN	329	918	LOCAL	Micro Surfacing	\$3,063	76.38	92.76
1	201168	STATE BLVD	TRUDY LN	SCOTT AVE	314	874	LOCAL	Micro Surfacing	\$2,916	65.54	73.37
1	201169	STATE BLVD	SCOTT AVE	CIRCLE DR	312	869	LOCAL	Micro Surfacing	\$2,899	78.51	96.30
1	201031	STONEFIELD	BAYTHORNE	RIMDALE	287	1119	LOCAL	Micro Surfacing	\$3,734	80.67	99.83
1	201032	STONEFIELD	RIMDALE	SUNRISE CANYON DR	310	1209	LOCAL	Micro Surfacing	\$4,034	75.67	91.57
1	201071	STONEGATE	NORTH BLVD	PAT BOOKER RD	427	1191	LOCAL	Micro Surfacing	\$3,974	67.49	77.09
1	201072	STONEGATE	NORTH BLVD	HORSESHOE TRL	696	1941	LOCAL	Micro Surfacing	\$6,476	79.23	97.48
1	201073	STONEGATE	HORSESHOE TRL	CIBOLO TRL	697	1942	LOCAL	Micro Surfacing	\$6,481	67.49	77.09
1	317311	STONEY BRK	FORUM RD	CULDESAC	842	2347	LOCAL	Micro Surfacing	\$7,832	84.31	100.00
1	201023	STONEY CRK	BRANCH HOLLOW DR	CULDESAC	195	543	LOCAL	Micro Surfacing	\$1,811	74.27	89.19
1	201362	STONEY PT	BARBARA BEND	RUSTY SPUR	302	841	LOCAL	Mill and Overlay	\$29,837	55.29	100.00
1	201363	STONEY PT	RUSTY SPUR	CULDESAC	199	554	LOCAL	Reconstruction	\$36,424	43.33	100.00
1	201074	STRAIGHT L	HORSESHOE TRL	CIBOLO TRL	787	2195	LOCAL	Mill and Overlay	\$18,661	67.49	100.00
1	201101	SUNCLIFF D	CIBOLO TRL	RED HORSE CIR	1205	4701	LOCAL	Reconstruction	\$309,176	46.33	100.00

Plan Year	Segment ID	Street Name	From	To	Length (Ft)	Area (SqFt)	Functional Classification	Plan Activity	Plan Cost	PCI Before	PCI After
1	201102	SUNCLIFF D	RED HORSE CIR	CIBOLO TRL	330	1288	LOCAL	Micro Surfacing	\$4,298	66.18	74.61
1	201034	SUNRISE CA	UNIVERSAL CITY BLVD	WILLOW WISP RD	695	2714	COLLECTOR	Reconstruction	\$178,467	48.33	100.00
1	201035	SUNRISE CA	WILLOW WISP RD	STONEFIELD	254	992	COLLECTOR	Micro Surfacing	\$3,309	67.49	77.09
1	201036	SUNRISE CA	STONEFIELD	WINDRIDGE TRL	348	1356	COLLECTOR	Micro Surfacing	\$4,526	68.81	79.54
1	201037	SUNRISE CA	WINDRIDGE TRL	MILLRIDGE RD	593	2315	COLLECTOR	Mill and Overlay	\$82,127	55.29	100.00
1	318530	SUNRISE CA	MILLRIDGE RD	KITTY HAWK RD	29	112	COLLECTOR	Micro Surfacing	\$373	68.81	79.54
1	201085	SURREY LN	FURLONG	NORTH BLVD	309	861	LOCAL	Reconstruction	\$56,645	49.19	100.00
1	201086	SURREY LN	FURLONG	CULDESAC	485	1353	LOCAL	Reconstruction	\$88,954	38.33	100.00
1	200761	TAURUS	CAPRICORN	CULDESAC	176	491	LOCAL	Mill and Overlay	\$4,173	64.89	100.00
1	315366	TAVERN TRL	CORONADO BLVD	CULDESAC	216	603	LOCAL	Micro Surfacing	\$2,011	71.51	84.39
1	200901	TERRA COTT	BAYTHORNE	CULDESAC	250	697	LOCAL	Micro Surfacing	\$2,325	72.88	86.80
1	200845	TESORO PER	PURO ORO DR	CULDESAC	383	1067	LOCAL	Micro Surfacing	\$3,559	84.31	100.00
1	201233	TEXAS DR	W AVIATION BLVD	CULDESAC	104	291	LOCAL	Reconstruction	\$19,122	34.33	100.00
1	201234	TEXAS DR	W LINDBERGH BLVD	W AVIATION BLVD	289	805	LOCAL	Micro Surfacing	\$2,685	65.54	73.37
1	201235	TEXAS DR	W WRIGHT BLVD	W LINDBERGH BLVD	296	825	LOCAL	Micro Surfacing	\$2,754	73.58	87.99
1	201236	TEXAS DR	W BYRD BLVD	W WRIGHT BLVD	302	842	LOCAL	Micro Surfacing	\$2,809	68.15	78.32
1	200760	THEBES	CAPRICORN	CULDESAC	131	504	LOCAL	Reconstruction	\$33,114	49.19	100.00
1	200873	THESSALY	COLLINGWOOD	ILIAD	354	986	LOCAL	Mill and Overlay	\$8,383	61.68	100.00
1	200874	THESSALY	ILIAD	BOREAS	339	946	LOCAL	Micro Surfacing	\$3,156	69.48	80.76
1	200875	THESSALY	BOREAS	GOTHIC DR	365	1018	LOCAL	Micro Surfacing	\$3,398	67.49	77.09
1	200876	THESSALY	GOTHIC DR	TIGUEX	405	1128	LOCAL	Mill and Overlay	\$9,593	65.54	100.00
1	315887	THIRD ST W	FM 78	CITY LIMIT LINE	158	440	LOCAL	Micro Surfacing	\$1,467	86.52	100.00
1	200869	TIGUEX	TUSAYAN	GALICIA	283	1103	LOCAL	Micro Surfacing	\$3,680	82.85	100.00
1	200870	TIGUEX	GALICIA	FORUM RD	577	2250	LOCAL	Micro Surfacing	\$7,509	86.52	100.00
1	200871	TIGUEX	FORUM RD	THESSALY	307	1199	LOCAL	Micro Surfacing	\$4,000	71.51	84.39
1	200872	TIGUEX	THESSALY	CULDESAC	159	619	LOCAL	Mill and Overlay	\$5,267	60.22	100.00
1	201098	TITAN	MOUNT OLYMPUS	CULDESAC	167	465	LOCAL	Micro Surfacing	\$1,551	82.12	100.00
1	304182	TITAN	MOUNT OLYMPUS	PHOENIX AVE	281	784	LOCAL	Micro Surfacing	\$2,616	72.19	85.60
1	201278	TRAVIS DR	W AVIATION BLVD	CULDESAC	166	463	LOCAL	Reconstruction	\$30,481	34.33	100.00
1	201279	TRAVIS DR	W LINDBERGH BLVD	W AVIATION BLVD	296	825	LOCAL	Micro Surfacing	\$2,752	59.31	62.02
1	201280	TRAVIS DR	W WRIGHT BLVD	W LINDBERGH BLVD	299	834	LOCAL	Reconstruction	\$54,819	14.33	100.00
1	201281	TRAVIS DR	W BYRD BLVD	W WRIGHT BLVD	301	839	LOCAL	Reconstruction	\$55,157	26.33	100.00
1	201282	TRAVIS DR	W LANGLEY BLVD	W BYRD BLVD	298	831	LOCAL	Mill and Overlay	\$7,066	60.99	100.00
1	201152	TRUDY LN	NORTH BLVD	STATE BLVD	773	3015	LOCAL	Micro Surfacing	\$10,060	72.88	86.80
1	201153	TRUDY LN	STATE BLVD	NATIONAL BLVD	592	2309	LOCAL	Micro Surfacing	\$7,706	66.83	75.85
1	201154	TRUDY LN	NATIONAL BLVD	E LANGLEY BLVD	304	1185	LOCAL	Mill and Overlay	\$52,663	53.73	100.00
1	201155	TRUDY LN	E LANGLEY BLVD	E BYRD BLVD	301	1175	LOCAL	Micro Surfacing	\$3,919	62.98	68.32
1	201156	TRUDY LN	E BYRD BLVD	E WRIGHT BLVD	301	1173	LOCAL	Micro Surfacing	\$3,914	68.15	78.32
1	201157	TRUDY LN	E WRIGHT BLVD	E LINDBERGH BLVD	300	1169	LOCAL	Mill and Overlay	\$9,940	62.34	100.00
1	201158	TRUDY LN	E LINDBERGH BLVD	E AVIATION BLVD	300	835	LOCAL	Mill and Overlay	\$15,864	58.17	100.00
1	201322	TUMBLEBROO	PLAZA DR	CULDESAC	251	698	LOCAL	Micro Surfacing	\$2,330	70.83	83.18
1	201323	TUMBLEBROO	OAKSIDE	PLAZA DR	271	756	LOCAL	Micro Surfacing	\$2,524	60.22	63.22
1	201324	TUMBLEBROO	HIGH OAK	OAKSIDE	350	975	LOCAL	Micro Surfacing	\$3,252	68.15	78.32
1	201325	TUMBLEBROO	CLEAR OAK	HIGH OAK	352	982	LOCAL	Micro Surfacing	\$3,275	70.83	83.18
1	201326	TUMBLEBROO	MEADOWLAND	CLEAR OAK	313	872	LOCAL	Micro Surfacing	\$2,908	75.67	91.57
1	200993	TURTLE DOV	SANDHILL DR	QUAIL DR	613	1708	LOCAL	Micro Surfacing	\$5,699	68.83	75.85
1	200865	TUSAYAN	COLLINGWOOD	TIGUEX	1005	2800	LOCAL	Micro Surfacing	\$9,344	78.51	96.30
1	200780	ULYSSES	ULYSSES	UNIVERSAL CITY BLVD	185	517	LOCAL	Micro Surfacing	\$1,724	85.79	100.00
1	200781	ULYSSES	ULYSSES	ULYSSES	1601	4463	LOCAL	Micro Surfacing	\$14,891	80.67	99.83
1	200799	UNIV CITY	BALBOA DR	KITTY HAWK RD	826	3224	COLLECTOR	Micro Surfacing	\$10,758	62.98	68.32
1	200800	UNIV CITY	PAT BOOKER RD	ROBIN DR	158	618	COLLECTOR	Micro Surfacing	\$2,061	74.27	89.19
1	200801	UNIV CITY	EL DORADO	PAT BOOKER RD	678	3908	COLLECTOR	Micro Surfacing	\$13,039	73.58	87.99
1	200802	UNIV CITY	SUNRISE CANYON DR	EL DORADO	1265	7285	COLLECTOR	Micro Surfacing	\$24,309	62.34	67.04
1	200804	UNIV CITY	BLACKSTONE	SUNRISE CANYON DR	877	5054	COLLECTOR	Mill and Overlay	\$269,139	52.19	100.00
1	200805	UNIV CITY	GOTHIC DR	CORONADO BLVD	816	4700	COLLECTOR	Mill and Overlay	\$39,964	74.27	100.00
1	200806	UNIV CITY	MOUNT OLYMPUS	GOTHIC DR	1272	7325	COLLECTOR	Micro Surfacing	\$24,442	77.09	93.94
1	200807	UNIV CITY	SPARTAN TERRACE	MOUNT OLYMPUS	725	4178	COLLECTOR	Micro Surfacing	\$13,941	78.51	96.30
1	200808	UNIV CITY	ATHENIAN	SPARTAN TERRACE	677	3900	COLLECTOR	Micro Surfacing	\$13,015	77.80	95.12
1	200809	UNIV CITY	MARATHON	ATHENIAN	351	2019	COLLECTOR	Micro Surfacing	\$6,737	74.27	89.19
1	200810	UNIV CITY	ODYSSEY DR	MARATHON	298	1714	COLLECTOR	Micro Surfacing	\$5,718	82.12	100.00
1	200811	UNIV CITY	PATHENON PLACE	ODYSSEY DR	278	1599	COLLECTOR	Micro Surfacing	\$5,337	86.52	100.00
1	200812	UNIV CITY	ULYSSES	PARTHENON PLACE	141	811	COLLECTOR	Micro Surfacing	\$2,707	76.38	92.76
1	201392	UNIV CITY	CORONADO BLVD	BLACKSTONE	438	2524	COLLECTOR	Micro Surfacing	\$8,423	70.83	83.18
1	201725	UNIV CITY	W AVIATION BLVD	CULDESAC	58	335	COLLECTOR	Reconstruction	\$22,061	45.33	100.00
1	318543	UNIV CITY	ROBIN DR	BALBOA DR	318	1241	COLLECTOR	Micro Surfacing	\$4,142	64.26	70.86
1	201229	UNIV DR	W AVIATION BLVD	CULDESAC	31	88	LOCAL	Micro Surfacing	\$292	84.31	100.00
1	201230	UNIV DR	W LINDBERGH BLVD	W AVIATION BLVD	288	803	LOCAL	Micro Surfacing	\$2,679	68.81	79.54
1	201231	UNIV DR	W WRIGHT BLVD	W LINDBERGH BLVD	294	818	LOCAL	Micro Surfacing	\$2,730	74.27	89.19
1	201232	UNIV DR	W BYRD BLVD	W WRIGHT BLVD	300	837	LOCAL	Micro Surfacing	\$2,793	71.51	84.39
1	316929	UNNAMEDBUC	BUCKINGHAM VILLAGE ST	CULDESAC	100	280	LOCAL	Micro Surfacing	\$933	75.67	91.57
1	316930	UNNAMEDBUC	BUCKINGHAM VILLAGE ST	CULDESAC	82	227	LOCAL	Micro Surfacing	\$759	79.95	98.66
1	316931	UNNAMEDBUC	BUCKINGHAM VILLAGE ST	CULDESAC	345	962	LOCAL	Micro Surfacing	\$3,211	85.79	100.00
1	317752	UNNAMEDNAT	NATIONAL BLVD	E LANGLEY BLVD	293	817	LOCAL	Reconstruction	\$53,713	33.33	100.00
1	200960	VALENCIA	BARCELONA	CORDOBA DR	686	1911	LOCAL	Micro Surfacing	\$6,376	77.09	93.94
1	315368	VERDE OAKS	CORONADO BLVD	CULDESAC	105	293	LOCAL	Micro Surfacing	\$976	77.09	93.94
1	201070	VILLA DR	PAT BOOKER RD	NORTH BLVD	671	2620	COLLECTOR	Micro Surfacing	\$8,742	75.67	91.57
1	201170	VILLAGE GR	PAT BOOKER RD	PAT BOOKER RD	874	2436	LOCAL	Micro Surfacing	\$8,129	74.27	89.19
1	201283	W AVIATION	HOUSTON DR	PAT BOOKER RD	396	1105	COLLECTOR	Mill and Overlay	\$39,195	55.29	100.00
1	201284	W AVIATION	TRAVIS DR	HOUSTON DR	298	830	COLLECTOR	Mill and Overlay	\$10,356	59.31	100.00
1	201285	W AVIATION	AUSTIN DR	TRAVIS DR	551	2151	COLLECTOR	Mill and Overlay	\$18,293	68.18	100.00
1	201286	W AVIATION	TEXAS DR	AUSTIN DR	549	2143	COLLECTOR	Micro Surfacing	\$7,150	70.83	83.18
1	201287	W AVIATION	UNIVERSAL DR	TEXAS DR	552	2152	COLLECTOR	Reconstruction	\$141,542	44.33	100.00
1	201288	W AVIATION	W LINDBERGH BLVD	UNIVERSAL DR	1290	5035	COLLECTOR	Mill and Overlay	\$42,813	66.83	100.00
1	201384	W AVIATION	UNIVERSAL CITY BLVD	W LINDBERGH BLVD	905	3531	COLLECTOR	Mill and Overlay	\$30,027	66.83	100.00
1	201193	W BYRD BLV	HOUSTON DR	PAT BOOKER RD	389	1083	COLLECTOR	Micro Surfacing	\$3,614	81.40	100.00
1	201194	W BYRD BLV	TRAVIS DR	HOUSTON DR	301	1176	COLLECTOR	Mill and Overlay	\$10,000	67.49	100.00
1	201195	W BYRD BLV	AUSTIN DR	TRAVIS DR	554	2161	COLLECTOR	Micro Surfacing	\$7,212	65.54	73.37
1	201196	W BYRD BLV	PARKVIEW DR	AUSTIN DR	327	1277	COLLECTOR	Micro Surfacing	\$4,260	61.68	65.76
1	201197	W BYRD BLV	TEXAS DR	PARKVIEW DR	219	855	COLLECTOR	Micro Surfacing	\$2,854	86.52	100.00
1	201198	W BYRD BLV	UNIVERSAL DR	TEXAS DR	547	2136	COLLECTOR	Micro Surfacing	\$7,126	65.54	73.37
1	201199	W BYRD BLV	UNIVERSAL CITY BLVD	UNIVERSAL DR	1851	7224	COLLECTOR	Reconstruction	\$475,085	47.33	100.00
1	201200	W BYRD BLV	E LOOP 1604 N	UNIVERSAL CITY BLVD	1577	6155	COLLECTOR	Reconstruction	\$404,797	47.33	100.00
1	201182	W LANGLEY	HOUSTON DR	PAT BOOKER RD	354	987	LOCAL	Micro Surfacing	\$3,295	79.95	98.66
1	201183	W LANGLEY	TRAVIS DR	HOUSTON DR	300	837	LOCAL	Micro Surfacing	\$2,794	74.27	89.19
1	201184	W LANGLEY	TRAVIS DR	CULDESAC	189	528	LOCAL	Micro Surfacing	\$1,761	69.48	80.76

Plan Year	Segment ID	Street Name	From	To	Length (Ft)	Area (SqFt)	Functional Classification	Plan Activity	Plan Cost	PCI Before	PCI After
1	201225	W LINDBERG	AUSTIN DR	TRAVIS DR	551	1535	LOCAL	Micro Surfacing	\$5,121	73.58	87.99
1	201226	W LINDBERG	TEXAS DR	AUSTIN DR	550	1533	LOCAL	Micro Surfacing	\$5,115	72.19	85.60
1	201227	W LINDBERG	UNIVERSAL DR	TEXAS DR	550	1533	LOCAL	Mill and Overlay	\$54,388	55.29	100.00
1	201228	W LINDBERG	W AVIATION BLVD	UNIVERSAL DR	1422	3964	LOCAL	Micro Surfacing	\$13,228	85.05	100.00
1	201205	W WRIGHT B	HOUSTON DR	PAT BOOKER RD	396	1103	LOCAL	Micro Surfacing	\$3,680	69.48	80.76
1	201206	W WRIGHT B	TRAVIS DR	HOUSTON DR	299	834	LOCAL	Mill and Overlay	\$7,089	60.22	100.00
1	201207	W WRIGHT B	AUSTIN DR	TRAVIS DR	553	1542	LOCAL	Mill and Overlay	\$13,109	60.99	100.00
1	201208	W WRIGHT B	TEXAS DR	AUSTIN DR	549	1531	LOCAL	Mill and Overlay	\$100,019	50.07	100.00
1	201209	W WRIGHT B	UNIVERSAL DR	TEXAS DR	549	1530	LOCAL	Mill and Overlay	\$91,340	51.06	100.00
1	201210	W WRIGHT B	UNIVERSAL DR	CULDESAC	229	638	LOCAL	Reconstruction	\$41,932	47.33	100.00
1	201337	WAGON CROS	GUILFORD FORGE	CULDESAC	93	259	LOCAL	Micro Surfacing	\$863	82.85	100.00
1	201338	WAGON CROS	FORT WAYNE	GUILFORD FORGE	296	825	LOCAL	Micro Surfacing	\$2,751	72.19	85.60
1	201339	WAGON CROS	RIFLE GAP	FORT WAYNE	316	881	LOCAL	Micro Surfacing	\$2,940	72.19	85.60
1	201340	WAGON CROS	MEDICINE ROCK	RIFLE GAP	274	762	LOCAL	Micro Surfacing	\$2,544	71.51	84.39
1	201341	WAGON CROS	KITTY HAWK RD	MEDICINE ROCK	1668	4648	LOCAL	Micro Surfacing	\$15,508	74.27	89.19
1	513980	WALNUT SPG	CRYSTAL VW	MEADOW SPRINGS	1188	3312	LOCAL	Micro Surfacing	\$11,051	86.52	100.00
1	513981	WALNUT SPG	OLD CIMARRON TRL	CRYSTAL VW	174	486	LOCAL	Micro Surfacing	\$1,621	74.27	89.19
1	201042	WAYNE DR	PERSIA DR	CULDESAC	224	624	LOCAL	Micro Surfacing	\$2,083	60.99	64.48
1	201306	WEST OAK	HIGH OAK	OAKSIDE	307	856	LOCAL	Micro Surfacing	\$2,857	70.83	83.18
1	201307	WEST OAK	CLEAR OAK	HIGH OAK	309	862	LOCAL	Mill and Overlay	\$7,332	60.22	100.00
1	201308	WEST OAK	MEADOWLAND	CLEAR OAK	310	863	LOCAL	Micro Surfacing	\$2,879	81.40	100.00
1	201309	WEST OAK	GARDEN MEADOW	MEADOWLAND	315	878	LOCAL	Micro Surfacing	\$2,929	74.97	90.38
1	201310	WEST OAK	FERN MEADOW DR	GARDEN MEADOW	349	973	LOCAL	Micro Surfacing	\$3,248	86.52	100.00
1	201258	WESTWAY DR	FLINTSTONE LN	PARKVIEW DR	997	2779	LOCAL	Mill and Overlay	\$23,633	62.34	100.00
1	201013	WILDRIDGE	SPLITROCK LN	SUNRISE CANYON DR	198	553	LOCAL	Micro Surfacing	\$1,844	70.83	83.18
1	201014	WILDRIDGE	WOLF PRAIRIE	SPLITROCK LN	125	347	LOCAL	Micro Surfacing	\$1,159	73.58	87.99
1	201015	WILDRIDGE	SPRITEWOOD CV	WOLF PRAIRIE	156	435	LOCAL	Mill and Overlay	\$3,695	60.22	100.00
1	201016	WILDRIDGE	SPYGLASS	SPRITEWOOD CV	289	806	LOCAL	Micro Surfacing	\$2,688	72.19	85.60
1	201017	WILDRIDGE	KETTLE CV	SPYGLASS	222	619	LOCAL	Micro Surfacing	\$2,065	75.67	91.57
1	317307	WILDWOOD W	ROARING SPRING	CULDESAC	344	960	LOCAL	Micro Surfacing	\$3,202	82.85	100.00
1	201040	WILLOW WIS	SUNRISE CANYON DR	MILLRIDGE RD	614	1710	LOCAL	Micro Surfacing	\$5,707	70.15	81.97
1	201139	WINN AVE	STATE BLVD	NATIONAL BLVD	593	1652	LOCAL	Micro Surfacing	\$5,513	74.97	90.38
1	201140	WINN AVE	NORTH BLVD	STATE BLVD	861	2399	LOCAL	Micro Surfacing	\$8,003	68.15	78.32
1	201141	WINN AVE	HIDDEN GROVE	SILVER TERRACE	455	1267	LOCAL	Micro Surfacing	\$4,228	71.51	84.39
1	201142	WINN AVE	CRYSTAL CANYON	HIDDEN GROVE	306	854	LOCAL	Mill and Overlay	\$16,221	58.17	100.00
1	317611	WINN AVE	SILVER TERRACE	NORTH BLVD	1002	2792	LOCAL	Micro Surfacing	\$9,316	76.38	92.76
1	201022	WOLF PRAIR	WILDRIDGE TRL	CULDESAC	456	1271	LOCAL	Micro Surfacing	\$4,242	68.15	78.32
1	201192	YOUNG AVE	E BYRD BLVD	CULDESAC	621	1731	LOCAL	Micro Surfacing	\$5,776	64.89	72.12
1	200753	ZODIAC DR	OAK MEADOWS	FORUM RD	1286	3585	LOCAL	Micro Surfacing	\$11,962	73.58	87.99
1	200754	ZODIAC DR	FORUM RD	CULDESAC	374	1042	LOCAL	Mill and Overlay	\$8,864	62.34	100.00
1	200867	ZUNI	ALCANFOR	FORUM RD	299	833	LOCAL	Micro Surfacing	\$2,779	73.58	87.99

**2009 Work Listing
\$250,000 Annual Budget**

Plan Year	Segment ID	Street Name	From	To	Length (Ft)	Area (SqFt)	Functional Classification	Plan Activity	Plan Cost	PCI Before	PCI After
1	201241	E AVIATION	PAT BOOKER RD	BOWIE DR	439	1224	ARTERIAL	Micro Surfacing	\$4,084	75.67	96.94
1	201245	E AVIATION	TRUDY LN	E LANGLEY BLVD	1049	2925	ARTERIAL	Micro Surfacing	\$9,759	71.51	88.85
1	201246	E AVIATION	E LANGLEY BLVD	E BYRD BLVD	279	776	ARTERIAL	Micro Surfacing	\$2,591	73.58	92.92
1	200969	KITTY HAW1	E LOOP 1604 N	DE VACA DR	648	3732	ARTERIAL	Micro Surfacing	\$12,453	79.23	100.00
1	200978	KITTY HAW2	SUNRISE CANYON DR	MANORSIDE	309	574	COLLECTOR	Micro Surfacing	\$1,917	53.73	59.02
1	200911	PAT BOOKER	E AVIATION BLVD	FM 78	356	2313	ARTERIAL	Micro Surfacing	\$7,717	76.38	98.28
1	200913	PAT BOOKER	E WRIGHT BLVD	E LINDBERGH BLVD	302	1964	ARTERIAL	Micro Surfacing	\$6,553	69.48	84.73
1	200915	PAT BOOKER	E LANGLEY BLVD	E BYRD BLVD	294	1911	ARTERIAL	Micro Surfacing	\$6,376	86.52	100.00
1	200916	PAT BOOKER	NATIONAL BLVD	E LANGLEY BLVD	291	1895	ARTERIAL	Micro Surfacing	\$6,324	86.52	100.00
1	200917	PAT BOOKER	VILLAGE GREEN	NATIONAL BLVD	100	647	ARTERIAL	Micro Surfacing	\$2,159	86.52	100.00
1	200919	PAT BOOKER	RANDOLPH PLAZA DR	VILLAGE GREEN	864	5616	ARTERIAL	Micro Surfacing	\$18,741	86.52	100.00
1	200921	PAT BOOKER	NORTHVIEW DR	STONEGATE DR	119	774	ARTERIAL	Micro Surfacing	\$2,581	86.52	100.00
1	200922	PAT BOOKER	VILLA DR	NORTHVIEW DR	582	3786	ARTERIAL	Micro Surfacing	\$12,632	86.52	100.00
1	200923	PAT BOOKER	KITTY HAWK RD	VILLA DR	1842	11978	ARTERIAL	Micro Surfacing	\$39,969	86.52	100.00
1	200926	PAT BOOKER	CORONADO BLVD	UNIVERSAL CITY BLVD	2305	14988	ARTERIAL	Micro Surfacing	\$50,013	86.52	100.00
1	200927	PAT BOOKER	PALISADES DR	CORONADO BLVD	961	6247	ARTERIAL	Micro Surfacing	\$20,846	86.52	100.00
1	200928	PAT BOOKER	BUCKINGHAM VILLAGE ST	PALISADES DR	1040	5797	ARTERIAL	Micro Surfacing	\$19,345	86.52	100.00
1	200930	PAT BOOKER	E LOOP 1604 N	ATHENIAN	803	5223	ARTERIAL	Micro Surfacing	\$17,429	86.52	100.00
1	200932	PAT BOOKER	OLD CONVERSE RD	CITY LIMIT LINE	317	2414	ARTERIAL	Micro Surfacing	\$8,055	79.23	100.00
1	318530	SUNRISE CA	MILLRIDGE RD	KITTY HAWK RD	29	112	COLLECTOR	Micro Surfacing	\$373	68.81	83.34

2009 Work Listing
\$250,000 Then \$2,000,000

Plan Year	Segment ID	Street Name	From	To	Length (Ft)	Area (SqFt)	Functional Classification	Plan Activity	Plan Cost	PCI Before	PCI After
1	201241	E AVIATION	PAT BOOKER RD	BOWIE DR	439	1224	ARTERIAL	Micro Surfacing	\$4,084	75.67	96.94
1	201245	E AVIATION	TRUDY LN	E LANGLEY BLVD	1049	2925	ARTERIAL	Micro Surfacing	\$9,759	71.51	88.85
1	201246	E AVIATION	E LANGLEY BLVD	E BYRD BLVD	279	776	ARTERIAL	Micro Surfacing	\$2,591	73.58	92.92
1	200969	KITTY HAW1	E LOOP 1604 N	DE VACA DR	648	3732	ARTERIAL	Micro Surfacing	\$12,453	79.23	100.00
1	200911	PAT BOOKER	E AVIATION BLVD	FM 78	356	2313	ARTERIAL	Micro Surfacing	\$7,717	76.38	98.28
1	200913	PAT BOOKER	E WRIGHT BLVD	E LINDBERGH BLVD	302	1964	ARTERIAL	Micro Surfacing	\$6,553	69.48	84.73
1	200915	PAT BOOKER	E LANGLEY BLVD	E BYRD BLVD	294	1911	ARTERIAL	Micro Surfacing	\$6,376	86.52	100.00
1	200917	PAT BOOKER	VILLAGE GREEN	NATIONAL BLVD	100	647	ARTERIAL	Micro Surfacing	\$2,159	86.52	100.00
1	200919	PAT BOOKER	RANDOLPH PLAZA DR	VILLAGE GREEN	864	5616	ARTERIAL	Micro Surfacing	\$18,741	86.52	100.00
1	200921	PAT BOOKER	NORTHVIEW DR	STONEGATE DR	119	774	ARTERIAL	Micro Surfacing	\$2,581	86.52	100.00
1	200922	PAT BOOKER	VILLA DR	NORTHVIEW DR	582	3786	ARTERIAL	Micro Surfacing	\$12,632	86.52	100.00
1	200923	PAT BOOKER	KITTY HAWK RD	VILLA DR	1842	11978	ARTERIAL	Micro Surfacing	\$39,969	86.52	100.00
1	200925	PAT BOOKER	UNIVERSAL CITY BLVD	ROSE GARDEN	888	5774	ARTERIAL	Micro Surfacing	\$19,266	86.52	100.00
1	200926	PAT BOOKER	CORONADO BLVD	UNIVERSAL CITY BLVD	2305	14988	ARTERIAL	Micro Surfacing	\$50,013	86.52	100.00
1	200927	PAT BOOKER	PALISADES DR	CORONADO BLVD	961	6247	ARTERIAL	Micro Surfacing	\$20,846	86.52	100.00
1	200930	PAT BOOKER	E LOOP 1604 N	ATHENIAN	803	5223	ARTERIAL	Micro Surfacing	\$17,429	86.52	100.00
1	200931	PAT BOOKER	OLD CONVERSE RD	E LOOP 1604 N	321	2447	ARTERIAL	Micro Surfacing	\$8,167	86.52	100.00
1	200932	PAT BOOKER	OLD CONVERSE RD	CITY LIMIT LINE	317	2414	ARTERIAL	Micro Surfacing	\$8,055	79.23	100.00
1	318530	SUNRISE CA	MILLRIDGE RD	KITTY HAWK RD	29	112	COLLECTOR	Micro Surfacing	\$373	68.81	83.34

APPENDIX F
Ten-Year Work Plan



Budget Scenario 1
\$2,000,000 Annual Budget

Plan Year	Segment ID	Street Name	From	To	Length (Ft)	Area (SqFt)	Functional Classification	Plan Activity	Plan Cost	PCI Before	PCI After
1	201057	ABBOTSBURY	NORTH BLVD	CULDESAC	486	1355	LOCAL	Micro Surfacing	\$4,523	62.98	70.34
1	201096	ADONIS	MOUNT OLYMPUS	CULDESAC	258	720	LOCAL	Micro Surfacing	\$2,401	75.67	96.94
1	201099	ADONIS	MOUNT OLYMPUS	CULDESAC	483	1346	LOCAL	Micro Surfacing	\$4,491	77.80	100.00
1	200789	AESOP LN	SPARTAN TERRACE	CULDESAC	229	638	LOCAL	Micro Surfacing	\$2,129	73.58	92.92
1	200897	ALABASTER	ALABASTER	STONEFIELD	138	383	LOCAL	Micro Surfacing	\$1,279	75.67	96.94
1	200866	ALCANFOR	FORUM RD	ZUNI	761	2121	LOCAL	Micro Surfacing	\$7,076	76.38	98.28
1	200888	ALMOND BEN	BRANCH HOLLOW DR	CULDESAC	61	169	LOCAL	Micro Surfacing	\$563	72.19	90.22
1	200982	AMISTAD BL	BARCELONA	AMISTAD BLVD	689	1921	LOCAL	Micro Surfacing	\$6,408	77.80	100.00
1	200984	AMISTAD BL	CORONADO BLVD	CORONADO BLVD	276	770	LOCAL	Micro Surfacing	\$2,571	65.54	76.24
1	200985	AMISTAD BL	MALAGA CIR	CORONADO BLVD	311	865	LOCAL	Micro Surfacing	\$2,888	76.38	98.28
1	201005	ANDORRA DR	DE VACA DR	QUIVIRA DR	737	2055	LOCAL	Micro Surfacing	\$6,858	67.49	80.53
1	317302	APPLE SPGS	ROARING SPRING	MEADOW SPRINGS	354	987	LOCAL	Micro Surfacing	\$3,295	76.38	98.28
1	317303	APPLE SPGS	ROARING SPRING	CULDESAC	265	737	LOCAL	Micro Surfacing	\$2,460	67.49	80.53
1	200765	ATHENIAN	PAT BOOKER RD	CENTERBROOK	1290	3596	COLLECTOR	Micro Surfacing	\$12,001	68.15	81.94
1	200767	ATHENIAN	BRINWOOD	OAK BREEZE	289	805	COLLECTOR	Micro Surfacing	\$2,685	75.67	96.94
1	200768	ATHENIAN	OAK BREEZE	OAK MEADOWS	288	803	COLLECTOR	Micro Surfacing	\$2,680	75.67	96.94
1	200769	ATHENIAN	OAK MEADOWS	FORUM RD	1219	3398	COLLECTOR	Micro Surfacing	\$11,338	74.27	94.27
1	200772	ATHENIAN	UNIVERSAL CITY BLVD	HERCULES	1311	3653	COLLECTOR	Micro Surfacing	\$12,189	65.54	76.24
1	200773	ATHENIAN	HERCULES	PHOENIX AVE	309	862	COLLECTOR	Micro Surfacing	\$2,876	70.15	86.11
1	201598	AZTEC WAY	E AVIATION BLVD	FM 78	1533	4273	LOCAL	Micro Surfacing	\$14,257	74.27	94.27
1	200938	BALBOA DR	MADRID DR	CORONADO BLVD	917	2555	LOCAL	Micro Surfacing	\$8,524	66.83	79.11
1	200939	BALBOA DR	DE SOTO DR	MADRID DR	332	924	LOCAL	Micro Surfacing	\$3,084	62.34	68.83
1	200961	BARCELONA	VALENCIA	CORDOBA DR	705	1966	LOCAL	Micro Surfacing	\$6,559	78.51	100.00
1	200962	BARCELONA	AMISTAD BLVD	VALENCIA	333	929	LOCAL	Micro Surfacing	\$3,101	78.51	100.00
1	200900	BAYTHORNE	TERRACOTTA	STONEFIELD	581	1618	LOCAL	Micro Surfacing	\$5,400	79.23	100.00
1	200902	BAYTHORNE	IRON KETTLE	TERRACOTTA	291	812	LOCAL	Micro Surfacing	\$2,711	76.38	98.28
1	200886	BERRY KNOL	FORUM RD	ALMOND BEND	529	1475	LOCAL	Micro Surfacing	\$4,921	74.97	95.61
1	200840	BOREAS	THESSALY	CULDESAC	309	861	LOCAL	Micro Surfacing	\$2,871	74.27	94.27
1	201249	BOWIE DR	E LINDBERGH BLVD	E AVIATION BLVD	302	841	LOCAL	Micro Surfacing	\$2,805	64.89	74.78
1	201250	BOWIE DR	E WRIGHT BLVD	E LINDBERGH BLVD	298	830	LOCAL	Micro Surfacing	\$2,769	65.54	76.24
1	201251	BOWIE DR	E BYRD BLVD	E WRIGHT BLVD	302	843	LOCAL	Micro Surfacing	\$2,812	70.15	86.11
1	200890	BRANCH HOL	STONEY CREEK DR	FORUM RD	295	823	LOCAL	Micro Surfacing	\$2,747	71.51	88.85
1	200856	BRINWOOD	ATHENIAN	CULDESAC	437	1218	LOCAL	Micro Surfacing	\$4,063	64.89	74.78
1	318978	BROOKS AVE	FM 78	CULDESAC	295	822	LOCAL	Micro Surfacing	\$2,743	72.88	91.57
1	200755	CAPRICORN	OAK MEADOWS	THEBES	343	955	LOCAL	Micro Surfacing	\$3,188	77.09	99.60
1	200756	CAPRICORN	THEBES	TAURUS	314	874	LOCAL	Micro Surfacing	\$2,916	77.09	99.60
1	200758	CAPRICORN	LIBRA LN	FORUM RD	316	881	LOCAL	Micro Surfacing	\$2,941	74.27	94.27
1	201125	CARL MEADE	NORTH BLVD	CULDESAC	235	436	LOCAL	Micro Surfacing	\$1,454	64.89	74.78
1	201088	CASTLE CLI	CIBOLO TRL	SAGE DR	352	981	LOCAL	Micro Surfacing	\$3,275	69.48	84.73
1	200724	CENTERBROO	BROOKLINE	HIGHLAND VW	293	817	LOCAL	Micro Surfacing	\$2,727	72.88	91.57
1	201043	CHUOKE	PERSIA DR	KITTY HAWK RD	184	514	LOCAL	Micro Surfacing	\$1,715	77.80	100.00
1	201350	CHURCHWOOD	MEDICINE ROCK	CULDESAC	248	691	LOCAL	Micro Surfacing	\$2,304	64.26	73.32
1	201128	CIBOLO	STONEGATE DR	STRAIGHT LN	421	1175	LOCAL	Micro Surfacing	\$3,920	68.81	83.34
1	201129	CIBOLO	HIGHGATE RD	STONEGATE DR	409	1139	LOCAL	Micro Surfacing	\$3,799	67.49	80.53
1	201135	CIBOLO	SUNCLIFF DR	SUNCLIFF DR	326	909	LOCAL	Micro Surfacing	\$3,033	71.51	88.85
1	201137	CIBOLO	NORTH BLVD	CASTLE CLIMB	335	933	LOCAL	Micro Surfacing	\$3,114	61.68	67.30
1	201319	CLEAR OAK	WEST OAK	TUMBLEBROOK	1994	5557	LOCAL	Micro Surfacing	\$18,543	77.09	99.60
1	200883	COLLINGWOO	HEATHFIELD	TUSAYAN	291	812	LOCAL	Micro Surfacing	\$2,710	79.23	100.00
1	200955	CORDOBA CI	AMISTAD BLVD	CORDOBA CIR	136	378	LOCAL	Micro Surfacing	\$1,262	64.89	74.78
1	200956	CORDOBA CI	VALENCIA	CORDOBA CIR	505	1407	LOCAL	Micro Surfacing	\$4,696	68.81	83.34
1	200957	CORDOBA CI	BARCELONA	VALENCIA	305	850	LOCAL	Micro Surfacing	\$2,835	62.98	70.34
1	200782	CORINTH	PHOENIX AVE	CULDESAC	1053	2934	LOCAL	Micro Surfacing	\$9,789	74.97	95.61
1	200904	CORONADO	AMISTAD BLVD	GRANADA DR	624	2434	COLLECTOR	Micro Surfacing	\$8,120	66.83	79.11
1	200905	CORONADO	GRANADA DR	DE SOTO DR	310	1209	COLLECTOR	Micro Surfacing	\$4,036	64.26	73.32
1	200909	CORONADO	PAT BOOKER RD	FORUM RD	1237	6896	COLLECTOR	Micro Surfacing	\$23,011	55.29	59.76
1	200910	CORONADO	FORUM RD	VERDE OAKS	263	1466	COLLECTOR	Micro Surfacing	\$4,892	76.38	98.28
1	201024	CORONADO	UNIVERSAL CITY BLVD	CULDESAC	426	1188	COLLECTOR	Micro Surfacing	\$3,963	79.95	100.00
1	315362	CORONADO	VERDE OAKS	TAVERN TRAIL DR	321	1790	COLLECTOR	Micro Surfacing	\$5,972	72.19	90.22
1	315363	CORONADO	TAVERN TRAIL DR	POINT VIEW DR	260	1450	COLLECTOR	Micro Surfacing	\$4,840	75.67	96.94
1	200943	CORTES DR	MADRID DR	DE SOTO DR	306	852	LOCAL	Micro Surfacing	\$2,842	72.88	91.57
1	200944	CORTES DR	BALBOA DR	MADRID DR	240	669	LOCAL	Micro Surfacing	\$2,233	77.80	100.00
1	201342	CROSSWOOD	INKSWOOD	CULDESAC	71	199	LOCAL	Micro Surfacing	\$662	71.51	88.85
1	201144	CRYSTAL CN	WINN AVE	SHADOWYCK	233	649	LOCAL	Micro Surfacing	\$2,165	74.27	94.27
1	201145	CRYSTAL CN	SHADOWYCK	CULDESAC	224	624	LOCAL	Micro Surfacing	\$2,081	62.98	70.34
1	317703	CRYSTAL VW	SAHARA WOODS	LILAC HILL	277	771	LOCAL	Micro Surfacing	\$2,573	74.27	94.27
1	318143	CRYSTAL VW	MANDEVILLA	GRANBERRY PASS	756	2107	LOCAL	Micro Surfacing	\$7,030	78.51	100.00
1	201004	DA GAMA DR	DE VACA DR	QUIVIRA DR	615	1714	LOCAL	Micro Surfacing	\$5,720	70.15	86.11
1	200946	DE SOTO DR	CORDOBA DR	DE VACA DR	324	904	LOCAL	Micro Surfacing	\$3,015	76.38	98.28
1	200964	DE VACA	BOLERO DR	KITTY HAWK RD	218	609	LOCAL	Micro Surfacing	\$2,031	73.58	92.92
1	200965	DE VACA	ANDORRA DR	BOLERO DR	325	906	LOCAL	Micro Surfacing	\$3,022	71.51	88.85
1	200966	DE VACA	DA GAMA DR	ANDORRA DR	420	1170	LOCAL	Micro Surfacing	\$3,904	75.67	96.94
1	200834	DEMETER	MOUNT OLYMPUS	CULDESAC	1060	2954	LOCAL	Micro Surfacing	\$9,857	71.51	88.85
1	201044	DORIS DR	DORIS DR	SHERRI DR	589	1642	LOCAL	Micro Surfacing	\$5,480	77.80	100.00
1	201045	DORIS DR	DORIS DR	PERSIA DR	546	1523	LOCAL	Micro Surfacing	\$5,080	64.89	74.78
1	201311	DUKEWAY DR	MEADOWLAND	PLAZA DR	1148	4478	LOCAL	Micro Surfacing	\$14,941	74.27	94.27
1	201241	E AVIATION	PAT BOOKER RD	BOWIE DR	439	1224	ARTERIAL	Micro Surfacing	\$4,084	75.67	96.94
1	201245	E AVIATION	TRUDY LN	E LANGLEY BLVD	1049	2925	ARTERIAL	Micro Surfacing	\$9,759	71.51	88.85
1	201246	E AVIATION	E LANGLEY BLVD	E BYRD BLVD	279	776	ARTERIAL	Micro Surfacing	\$2,591	73.58	92.92
1	201186	E BYRD BLV	PAT BOOKER RD	BOWIE DR	445	1240	LOCAL	Micro Surfacing	\$4,139	69.48	84.73
1	201187	E BYRD BLV	BOWIE DR	CROCKETT	552	1538	LOCAL	Micro Surfacing	\$5,131	68.15	81.94
1	201211	E LANGLEY	E LANGLEY BLVD	E BYRD BLVD	316	881	LOCAL	Micro Surfacing	\$2,940	65.54	76.24
1	201212	E LANGLEY	E BYRD BLVD	E WRIGHT BLVD	294	819	LOCAL	Micro Surfacing	\$2,734	65.54	76.24
1	201213	E LANGLEY	E WRIGHT BLVD	E LINDBERGH BLVD	307	856	LOCAL	Micro Surfacing	\$2,855	75.67	96.94
1	201214	E LANGLEY	E LINDBERGH BLVD	E AVIATION BLVD	184	511	LOCAL	Micro Surfacing	\$1,707	72.19	90.22
1	201219	E LINDBERG	PAT BOOKER RD	BOWIE DR	439	1223	LOCAL	Micro Surfacing	\$4,082	70.15	86.11
1	201222	E LINDBERG	TRUDY LN	E LANGLEY BLVD	1009	2811	LOCAL	Micro Surfacing	\$9,379	69.48	84.73
1	201069	EL DORADO	UNIVERSAL CITY BLVD	CULDESAC	977	2722	LOCAL	Micro Surfacing	\$9,083	68.81	83.34
1	201332	EMELIA	PLAZA DR	CULDESAC	251	701	LOCAL	Micro Surfacing	\$2,339	74.27	94.27
1	201298	FERN MEADO	MEADOW ARBOR	MEADOWLAND	981	2733	LOCAL	Micro Surfacing	\$9,120	77.09	99.60
1	201299	FERN MEADO	GARDEN MEADOW	MEADOW ARBOR	230	640	LOCAL	Micro Surfacing	\$2,135	77.80	100.00
1	201300	FERN MEADO	WEST OAK	GARDEN MEADOW	730	2035	LOCAL	Micro Surfacing	\$6,791	72.19	90.22
1	201011	FIRESAGE	OAK KNOB	KETTLE CV	356	991	LOCAL	Micro Surfacing	\$3,308	66.83	79.11
1	201257	FLINTSTONE	WESTWAY DR	PARKVIEW DR	983	2739	LOCAL	Micro Surfacing	\$9,139	75.67	96.94
1	201052	FORREST TR	RUSHWOOD CIR	MANORSIDE	690	1923	LOCAL	Micro Surfacing	\$6,415	65.54	76.24
1	201054	FORREST TR	OAK CIR	LAUREL LN	431	1202	LOCAL	Micro Surfacing	\$4,012	73.58	92.92
1	201055	FORREST TR	LAUREL LN	SILVER SPRING	380	1058	LOCAL	Micro Surfacing	\$3,532	75.67	96.94

Plan Year	Segment ID	Street Name	From	To	Length (Ft)	Area (SqFt)	Functional Classification	Plan Activity	Plan Cost	PCI Before	PCI After
1	200813	FORUM RD	BERRY KNOLL DR	BRANCH HOLLOW DR	272	759	COLLECTOR	Micro Surfacing	\$2,531	72.19	90.22
1	200814	FORUM RD	CORONADO BLVD	BERRY KNOLL DR	334	931	COLLECTOR	Micro Surfacing	\$3,106	72.88	91.57
1	200815	FORUM RD	ASH MEADOW DR	LAUREL CANYON DR	278	776	COLLECTOR	Micro Surfacing	\$2,589	72.19	90.22
1	200816	FORUM RD	ZUNI	TIGUEX	278	775	COLLECTOR	Micro Surfacing	\$2,587	68.15	81.94
1	200817	FORUM RD	ALCANFOR	ZUNI	610	1701	COLLECTOR	Micro Surfacing	\$5,675	66.18	77.68
1	200819	FORUM RD	COLLINGWOOD	GALICIA	299	834	COLLECTOR	Micro Surfacing	\$2,782	69.48	84.73
1	200820	FORUM RD	POQUITO CIR	COLLINGWOOD	445	1241	COLLECTOR	Micro Surfacing	\$4,141	72.88	91.57
1	200821	FORUM RD	HERA DR	POQUITO CIR	288	803	COLLECTOR	Micro Surfacing	\$2,679	81.40	100.00
1	200822	FORUM RD	ATHENIAN	HERA DR	305	849	COLLECTOR	Micro Surfacing	\$2,833	71.51	88.85
1	200823	FORUM RD	DELPHIAN	ATHENIAN	296	825	COLLECTOR	Micro Surfacing	\$2,753	75.67	96.94
1	200825	FORUM RD	CAPRICORN	CAPRICORN	113	315	COLLECTOR	Micro Surfacing	\$1,051	60.99	65.78
1	200826	FORUM RD	ZODIAC DR	CAPRICORN	165	460	COLLECTOR	Micro Surfacing	\$1,536	66.83	79.11
1	200827	FORUM RD	ZODIAC DR	ZODIAC DR	111	309	COLLECTOR	Micro Surfacing	\$1,030	70.83	87.48
1	200828	FORUM RD	PHOENIX AVE	ZODIAC DR	307	856	COLLECTOR	Micro Surfacing	\$2,856	77.09	99.60
1	200829	FORUM RD	PHOENIX AVE	CULDESAC	134	375	COLLECTOR	Micro Surfacing	\$1,251	77.09	99.60
1	315361	FORUM RD	TIGUEX	ASH MEADOW DR	313	873	COLLECTOR	Micro Surfacing	\$2,911	74.97	95.61
1	317309	FORUM RD	STONY BROOK DR	CORONADO BLVD	163	454	COLLECTOR	Micro Surfacing	\$1,516	58.17	61.61
1	201352	FRIENDSWOOD	RIFLE GAP	CULDESAC	484	1350	LOCAL	Micro Surfacing	\$4,505	70.83	87.49
1	200866	GALICIA	FORUM RD	TIGUEX	1507	4199	LOCAL	Micro Surfacing	\$14,013	74.97	95.61
1	201345	GAMBLEWOOD	INKSWOOD	MEDICINE ROCK	304	847	LOCAL	Micro Surfacing	\$2,827	72.88	91.57
1	201302	GARDEN MEA	WEST OAK	FERN MEADOW DR	792	2207	LOCAL	Micro Surfacing	\$7,365	76.38	98.28
1	200878	GOTHIC DR	POSEIDON	UNIVERSAL CITY BLVD	214	833	LOCAL	Micro Surfacing	\$2,780	62.34	68.83
1	200950	GRANADA DR	CORONADO BLVD	CORDOBA DR	823	2293	LOCAL	Micro Surfacing	\$7,651	75.67	96.94
1	200951	GRANADA DR	AMISTAD BLVD	CORONADO BLVD	959	2672	LOCAL	Micro Surfacing	\$8,915	68.81	83.34
1	200952	GRANADA DR	E LOOP 1604 N	AMISTAD BLVD	264	735	LOCAL	Micro Surfacing	\$2,453	74.97	95.61
1	315488	GRANITE WO	SPARROW WAY	SPRINGWOOD SQ	582	1622	LOCAL	Micro Surfacing	\$5,412	74.97	95.61
1	201356	GUILFORD F	WAGON CROSSING	RISING STAR	1208	4714	LOCAL	Micro Surfacing	\$15,730	71.51	88.85
1	201358	GUILFORD F	BARBARA BEND	OLD CIMARRON TRL	1094	4269	LOCAL	Micro Surfacing	\$14,244	76.38	98.28
1	315709	HARMON DR	FM 78	CULDESAC	235	1134	LOCAL	Micro Surfacing	\$3,783	76.38	98.28
1	315715	HARMON DR	FM 78	CITY LIMIT LINE	241	1166	LOCAL	Micro Surfacing	\$3,892	70.15	86.18
1	200864	HEATHFIELD	COLLINGWOOD	HIGHLAND VW	300	836	LOCAL	Micro Surfacing	\$2,790	68.81	83.34
1	200843	HERA DR	OAK MEADOWS	PURO ORO DR	404	1126	LOCAL	Micro Surfacing	\$3,756	68.15	81.94
1	200844	HERA DR	PURO ORO DR	FORUM RD	717	2000	LOCAL	Micro Surfacing	\$6,672	70.83	87.49
1	200784	HERCULES	ATHENIAN	SOCRATES LN	309	863	LOCAL	Micro Surfacing	\$2,878	74.27	94.27
1	201143	HIDDEN GRO	WINN AVE	CULDESAC	173	481	LOCAL	Micro Surfacing	\$1,606	68.15	81.94
1	201320	HIGH OAK	WEST OAK	TUMBLEBROOK	2021	5631	LOCAL	Micro Surfacing	\$18,791	74.97	95.61
1	201075	HORSESHOE	STRAIGHT LN	CIBOLO TRL	995	2774	LOCAL	Micro Surfacing	\$9,256	68.81	83.34
1	201076	HORSESHOE	STONEGATE DR	STRAIGHT LN	276	768	LOCAL	Micro Surfacing	\$2,563	77.09	99.60
1	201277	HOUSTON DR	W LANGLEY BLVD	W BYRD BLVD	296	824	LOCAL	Micro Surfacing	\$2,750	66.18	77.68
1	200839	ILIAD	THESSALY	CULDESAC	488	1361	LOCAL	Micro Surfacing	\$4,541	66.83	79.11
1	201343	INKSWOOD	GAMBLEWOOD	GAMBLEWOOD	294	820	LOCAL	Micro Surfacing	\$2,735	65.54	76.24
1	200899	IRON KETTL	BAYTHORNE	CULDESAC	456	1270	LOCAL	Micro Surfacing	\$4,238	78.51	100.00
1	201012	KETTLE CV	FIREPAGE	CULDESAC	343	956	LOCAL	Micro Surfacing	\$3,191	74.27	94.27
1	201063	KIMBERLY D	SHERRI DR	ROSE GARDEN	303	844	LOCAL	Micro Surfacing	\$2,817	75.67	96.94
1	201064	KIMBERLY D	ROSE GARDEN	CYNTHIA	345	962	LOCAL	Micro Surfacing	\$3,211	74.97	95.61
1	201065	KIMBERLY D	CYNTHIA	RHONDA DR	792	2208	LOCAL	Micro Surfacing	\$7,367	66.18	77.68
1	201066	KIMBERLY D	RHONDA DR	SHERRI DR	335	935	LOCAL	Micro Surfacing	\$3,118	74.27	94.27
1	201067	KIMBERLY D	SHERRI DR	PERSIA DR	216	603	LOCAL	Micro Surfacing	\$2,012	65.54	76.24
1	201003	LASALLE PL	DE VACA DR	QUIVIRA DR	488	1361	LOCAL	Micro Surfacing	\$4,541	71.51	88.85
1	201020	LAURAL LN	FORREST TRL	CULDESAC	245	682	LOCAL	Micro Surfacing	\$2,276	74.97	95.61
1	317310	LAUREL CAN	FORUM RD	CULDESAC	1076	2999	LOCAL	Micro Surfacing	\$10,009	73.58	92.92
1	317705	LILAC HILL	CRYSTAL VW	EVENING LAUREL	496	1381	LOCAL	Micro Surfacing	\$4,610	74.97	95.61
1	201349	LOGSWOOD	MEDICINE ROCK	CULDESAC	302	841	LOCAL	Micro Surfacing	\$2,808	68.15	81.94
1	200949	MALAGA CIR	AMISTAD BLVD	CULDESAC	113	315	LOCAL	Micro Surfacing	\$1,051	70.15	86.18
1	318147	MANDEVILLA	CRYSTAL VW	ROUND ROCK WAY	292	814	LOCAL	Micro Surfacing	\$2,716	74.97	95.61
1	200774	MARATHON	UNIVERSAL CITY BLVD	PHOENIX AVE	1353	3772	LOCAL	Micro Surfacing	\$12,585	68.15	81.94
1	200775	MARATHON	PHOENIX AVE	CULDESAC	594	1656	LOCAL	Micro Surfacing	\$5,525	74.97	95.61
1	201331	MATTHEW	PLAZA DR	CULDESAC	254	709	LOCAL	Micro Surfacing	\$2,367	69.48	84.73
1	201304	MEADOW ARB	FERN MEADOW DR	GARDEN MEADOW	481	1341	LOCAL	Micro Surfacing	\$4,474	68.15	81.94
1	317299	MEADOW SPG	SCARLET CRK	WALNUT SPRINGS	296	1155	LOCAL	Micro Surfacing	\$3,853	79.23	100.00
1	201312	MEADOWLAND	DUKEWAY DR	E LOOP 1604 N	301	1174	COLLECTOR	Micro Surfacing	\$3,916	73.58	92.92
1	201314	MEADOWLAND	MEADOW ARBOR	TUMBLEBROOK	188	733	COLLECTOR	Micro Surfacing	\$2,446	67.49	80.53
1	201315	MEADOWLAND	FERN MEADOW DR	MEADOW ARBOR	241	938	COLLECTOR	Micro Surfacing	\$3,131	77.80	100.00
1	201316	MEADOWLAND	MEADOW ARBOR	FERN MEADOW DR	907	3538	COLLECTOR	Micro Surfacing	\$11,805	74.27	94.27
1	201317	MEADOWLAND	WEST OAK	MEADOW ARBOR	642	2504	COLLECTOR	Micro Surfacing	\$8,354	68.15	81.94
1	201318	MEADOWLAND	OLD CIMARRON TRL	WEST OAK	203	793	COLLECTOR	Micro Surfacing	\$2,645	72.19	90.22
1	201347	MEDICINE R	GAMBLEWOOD	LOGSWOOD	566	1577	LOCAL	Micro Surfacing	\$5,261	68.81	83.34
1	201348	MEDICINE R	LOGSWOOD	CHURCHWOOD	274	763	LOCAL	Micro Surfacing	\$2,545	72.19	90.22
1	201038	MILLRIDGE	FOXGLOVE LN	SUNRISE CANYON DR	414	1154	LOCAL	Micro Surfacing	\$3,850	72.19	90.22
1	201039	MILLRIDGE	WILLOW WISP RD	FOXGLOVE LN	305	850	LOCAL	Micro Surfacing	\$2,837	66.18	77.68
1	201049	MOSSRIDGE	NORTH BLVD	CULDESAC	578	1611	LOCAL	Micro Surfacing	\$5,378	67.49	80.53
1	200835	MOUNT OLYM	MUSES	ADONIS	292	1139	COLLECTOR	Micro Surfacing	\$3,802	80.67	100.00
1	200836	MOUNT OLYM	DEMETER	MUSES	293	1143	COLLECTOR	Micro Surfacing	\$3,812	84.31	100.00
1	200837	MOUNT OLYM	UNIVERSAL CITY BLVD	DEMETER	191	747	COLLECTOR	Micro Surfacing	\$2,493	76.38	98.28
1	200838	MOUNT OLYM	UNIVERSAL CITY BLVD	CULDESAC	727	2838	COLLECTOR	Micro Surfacing	\$9,471	75.67	96.94
1	201093	MOUNT OLYM	ADONIS	NIRA	303	1180	COLLECTOR	Micro Surfacing	\$3,939	77.80	100.00
1	201094	MOUNT OLYM	NIRA	TITAN	297	1158	COLLECTOR	Micro Surfacing	\$3,865	85.05	100.00
1	201095	MOUNT OLYM	TITAN	PHOENIX AVE	351	1368	COLLECTOR	Micro Surfacing	\$4,565	86.52	100.00
1	314712	MOUNT OLYM	PHOENIX AVE	CULDESAC	203	790	COLLECTOR	Micro Surfacing	\$2,637	82.85	100.00
1	200831	MUSES	MOUNT OLYMPUS	CULDESAC	310	865	LOCAL	Micro Surfacing	\$2,887	78.51	100.00
1	200832	MUSES	MOUNT OLYMPUS	CULDESAC	239	666	LOCAL	Micro Surfacing	\$2,221	78.51	100.00
1	201171	NATIONAL B	PAT BOOKER RD	UNNAMED ST AT NATIONAL	142	396	LOCAL	Micro Surfacing	\$1,321	70.83	87.48
1	201175	NATIONAL B	WINN AVE	TRUDY LN	323	901	LOCAL	Micro Surfacing	\$3,008	72.88	91.57
1	201176	NATIONAL B	TRUDY LN	SCOTT AVE	315	878	LOCAL	Micro Surfacing	\$2,931	71.51	88.85
1	201216	NATIONAL B	SCOTT AVE	NATIONAL BLVD	383	1066	LOCAL	Micro Surfacing	\$3,558	67.49	80.53
1	201218	NATIONAL B	NATIONAL BLVD	E LANGLEY BLVD	458	1277	LOCAL	Micro Surfacing	\$4,262	70.15	86.11
1	317618	NATIONAL B	NATIONAL BLVD	CULDESAC	136	378	LOCAL	Micro Surfacing	\$1,263	77.80	100.00
1	201105	NORTH BLVD	LEMONWOOD AVE	WINN AVE	325	907	COLLECTOR	Micro Surfacing	\$3,028	67.49	80.53
1	201107	NORTH BLVD	CARL MEAD PKWY	BEECHWOOD AVE	116	322	COLLECTOR	Micro Surfacing	\$1,074	77.09	99.60
1	201108	NORTH BLVD	OAKLANE DR	CARL MEAD PKWY	216	602	COLLECTOR	Micro Surfacing	\$2,009	85.79	100.00
1	201109	NORTH BLVD	ROSEWOOD DR	CIBOLO TRL	300	837	COLLECTOR	Micro Surfacing	\$2,792	82.85	100.00
1	201110	NORTH BLVD	RANDOLPH PLAZA DR	ROSEWOOD DR	473	1319	COLLECTOR	Micro Surfacing	\$4,402	66.83	79.11
1	201111	NORTH BLVD	STONEGATE DR	RANDOLPH PLAZA DR	496	1384	COLLECTOR	Micro Surfacing	\$4,617	59.31	62.86
1	201112	NORTH BLVD	STONEGATE DR	STONEGATE DR	178	496	COLLECTOR	Micro Surfacing	\$1,655	79.23	100.00
1	201114	NORTH BLVD	HIGHGATE RD	VILLA DR	379	1057	COLLECTOR	Micro Surfacing	\$3,527	70.83	87.48
1	201120	NORTH BLVD	CIBOLO TRL	ROAN CIR	442	1232	COLLECTOR	Micro Surfacing	\$4,110	60.99	65.78

Plan Year	Segment ID	Street Name	From	To	Length (Ft)	Area (SqFt)	Functional Classification	Plan Activity	Plan Cost	PCI Before	PCI After
1	201121	NORTH BLVD	ABBOTSBURY	CIBOLO TRL	225	877	COLLECTOR	Micro Surfacing	\$2,927	79.23	100.00
1	201122	NORTH BLVD	MOSSRIDGE	ABBOTSBURY	235	918	COLLECTOR	Micro Surfacing	\$3,063	80.67	100.00
1	201123	NORTH BLVD	FORREST TRL	MOSSRIDGE	250	974	COLLECTOR	Micro Surfacing	\$3,251	82.85	100.00
1	201124	NORTH BLVD	KITTY HAWK RD	FORREST TRL	188	733	COLLECTOR	Micro Surfacing	\$2,446	78.51	100.00
1	318531	NORTH BLVD	CIBOLO TRL	OAKLANE DR	28	79	COLLECTOR	Micro Surfacing	\$265	82.12	100.00
1	201262	NORTHVIEW1	PARKVIEW DR	PAT BOOKER RD	475	1147	COLLECTOR	Micro Surfacing	\$3,828	74.97	95.61
1	201263	NORTHVIEW2	PARK LN	PARKVIEW DR	871	2103	LOCAL	Micro Surfacing	\$7,017	60.22	64.28
1	200855	OAK BREEZE	ATHENIAN	CULDESAC	757	2111	LOCAL	Micro Surfacing	\$7,044	64.89	74.78
1	201021	OAK CIR	FORREST TRL	CULDESAC	127	355	LOCAL	Micro Surfacing	\$1,186	68.81	83.34
1	201010	OAK KNOB	SERVI CV	FIREPAGE	515	1243	LOCAL	Micro Surfacing	\$4,148	69.48	84.73
1	200848	OAK MEADOW	HERA DR	CULDESAC	749	2088	LOCAL	Micro Surfacing	\$6,968	66.83	79.11
1	200849	OAK MEADOW	ATHENIAN	HERA DR	285	794	LOCAL	Micro Surfacing	\$2,648	68.15	81.94
1	200850	OAK MEADOW	DELPHIAN	ATHENIAN	302	841	LOCAL	Micro Surfacing	\$2,806	62.98	70.34
1	200852	OAK MEADOW	ZODIAC DR	CAPRICORN	288	804	LOCAL	Micro Surfacing	\$2,682	60.99	65.78
1	200853	OAK MEADOW	PHOENIX AVE	ZODIAC DR	289	806	LOCAL	Micro Surfacing	\$2,689	72.19	90.22
1	201321	OAKSIDE	WEST OAK	TUMBLEBROOK	1883	5248	LOCAL	Micro Surfacing	\$17,511	72.19	90.22
1	200777	ODYSSEY DR	UNIVERSAL CITY BLVD	PHOENIX AVE	1121	3125	LOCAL	Micro Surfacing	\$10,428	65.54	76.24
1	201364	OLD CIMARR	WALNUT SPRINGS	FM 1976	2315	6452	COLLECTOR	Micro Surfacing	\$21,529	60.99	65.78
1	201365	OLD CIMARR	MEADOWLAND	GUILFORD FORGE	200	558	COLLECTOR	Micro Surfacing	\$1,861	75.67	96.94
1	201366	OLD CIMARR	KITTY HAWK RD	MEADOWLAND	2398	6684	COLLECTOR	Micro Surfacing	\$22,303	63.62	71.84
1	200705	OLYMPIA PK	KITTY HAWK RD	MEADOWLAND	165	645	LOCAL	Micro Surfacing	\$2,153	77.80	100.00
1	200934	PALISADES	E LOOP N 1604 ACCESS RD	UNKNOWN	1612	6290	LOCAL	Micro Surfacing	\$20,990	68.15	81.94
1	201757	PALISADES	OLD CONVERSE RD	CITY LIMIT LINE	785	3063	LOCAL	Micro Surfacing	\$10,220	72.19	90.22
1	200892	PARK OLYMP	PARK OLYMPIA	UNIVERSAL CITY BLVD	205	571	LOCAL	Micro Surfacing	\$1,906	75.67	96.94
1	200894	PARK OLYMP	PARK OLYMPIA	PARK OLYMPIA	1814	5057	LOCAL	Micro Surfacing	\$16,874	74.27	94.27
1	200895	PARK OLYMP	PARK OLYMPIA	CULDESAC	196	546	LOCAL	Micro Surfacing	\$1,822	75.67	96.94
1	201269	PARKVIEW1	PARK LN	HILLVIEW DR	213	595	LOCAL	Micro Surfacing	\$2,759	64.89	74.78
1	201270	PARKVIEW1	HILLVIEW DR	IVY LN	343	956	LOCAL	Micro Surfacing	\$3,263	62.98	70.34
1	201271	PARKVIEW1	IVY LN	WESTWAY DR	297	827	LOCAL	Micro Surfacing	\$2,586	62.98	70.34
1	200776	PARTHENON	UNIVERSAL CITY BLVD	CITY LIMIT LINE	966	2693	LOCAL	Micro Surfacing	\$8,986	74.97	95.61
1	200911	PAT BOOKER	E AVIATION BLVD	FM 78	356	2313	ARTERIAL	Micro Surfacing	\$7,717	76.38	98.28
1	200913	PAT BOOKER	E WRIGHT BLVD	E LINDBERGH BLVD	302	1964	ARTERIAL	Micro Surfacing	\$6,553	69.48	84.73
1	200915	PAT BOOKER	E LANGLEY BLVD	E BYRD BLVD	294	1911	ARTERIAL	Micro Surfacing	\$6,376	86.52	100.00
1	200916	PAT BOOKER	NATIONAL BLVD	E LANGLEY BLVD	291	1895	ARTERIAL	Micro Surfacing	\$6,324	86.52	100.00
1	200917	PAT BOOKER	VILLAGE GREEN	NATIONAL BLVD	100	647	ARTERIAL	Micro Surfacing	\$2,159	86.52	100.00
1	200918	PAT BOOKER	VILLAGE GREEN	ROSEWOOD DR	378	2456	ARTERIAL	Micro Surfacing	\$8,194	86.52	100.00
1	200919	PAT BOOKER	RANDOLPH PLAZA DR	VILLAGE GREEN	864	5616	ARTERIAL	Micro Surfacing	\$18,741	86.52	100.00
1	200920	PAT BOOKER	STONEGATE DR	RANDOLPH PLAZA DR	517	3364	ARTERIAL	Micro Surfacing	\$11,225	86.52	100.00
1	200921	PAT BOOKER	NORTHVIEW DR	STONEGATE DR	119	774	ARTERIAL	Micro Surfacing	\$2,581	86.52	100.00
1	200922	PAT BOOKER	VILLA DR	NORTHVIEW DR	582	3786	ARTERIAL	Micro Surfacing	\$12,632	86.52	100.00
1	200923	PAT BOOKER	KITTY HAWK RD	VILLA DR	1842	11978	ARTERIAL	Micro Surfacing	\$39,969	86.52	100.00
1	200924	PAT BOOKER	ROSE GARDEN	KITTY HAWK RD	737	4794	ARTERIAL	Micro Surfacing	\$15,998	86.52	100.00
1	200925	PAT BOOKER	UNIVERSAL CITY BLVD	ROSE GARDEN	888	5774	ARTERIAL	Micro Surfacing	\$19,266	86.52	100.00
1	200926	PAT BOOKER	CORONADO BLVD	UNIVERSAL CITY BLVD	2305	14988	ARTERIAL	Micro Surfacing	\$50,013	86.52	100.00
1	200927	PAT BOOKER	PALISADES DR	CORONADO BLVD	961	6247	ARTERIAL	Micro Surfacing	\$20,846	86.52	100.00
1	200928	PAT BOOKER	BUCKINGHAM VILLAGE ST	PALISADES DR	1040	5797	ARTERIAL	Micro Surfacing	\$19,345	86.52	100.00
1	200929	PAT BOOKER	ATHENIAN	BUCKINGHAM VILLAGE ST	1038	5785	ARTERIAL	Micro Surfacing	\$19,303	86.52	100.00
1	200930	PAT BOOKER	E LOOP 1604 N	ATHENIAN	803	5223	ARTERIAL	Micro Surfacing	\$17,429	86.52	100.00
1	200931	PAT BOOKER	OLD CONVERSE RD	E LOOP 1604 N	321	2447	ARTERIAL	Micro Surfacing	\$8,167	86.52	100.00
1	200932	PAT BOOKER	OLD CONVERSE RD	CITY LIMIT LINE	317	2414	ARTERIAL	Micro Surfacing	\$8,055	79.23	100.00
1	200779	PERICLES D	ATHENIAN	ARISTOTLE	302	842	LOCAL	Micro Surfacing	\$2,808	74.27	94.27
1	201047	PERSIA DR	WAYNE DR	CHUOKE	172	480	LOCAL	Micro Surfacing	\$1,602	73.58	92.92
1	200710	PHOENIX AV	OAK MEADOWS	CITY LIMIT LINE	627	1747	COLLECTOR	Micro Surfacing	\$5,830	82.12	100.00
1	200716	PHOENIX AV	ODYSSEY DR	CITY LIMIT LINE	211	589	COLLECTOR	Micro Surfacing	\$1,966	75.67	96.94
1	200717	PHOENIX AV	ODYSSEY DR	MARATHON	290	808	COLLECTOR	Micro Surfacing	\$2,698	77.09	99.60
1	200718	PHOENIX AV	MARATHON	ATHENIAN	318	886	COLLECTOR	Micro Surfacing	\$2,957	70.15	86.11
1	200720	PHOENIX AV	CORINTH	RHODES	335	934	COLLECTOR	Micro Surfacing	\$3,117	81.40	100.00
1	200721	PHOENIX AV	RHODES	SPARTAN TERRACE	702	1957	COLLECTOR	Micro Surfacing	\$6,531	84.31	100.00
1	201092	PHOENIX AV	SPARTAN TERRACE	MOUNT OLYMPUS	530	1477	COLLECTOR	Micro Surfacing	\$4,927	79.23	100.00
1	304180	PHOENIX AV	MOUNT OLYMPUS	TITAN	415	1157	COLLECTOR	Micro Surfacing	\$3,859	80.67	100.00
1	201328	PLAZA DR	MATTHEW	TUMBLEBROOK	254	708	LOCAL	Micro Surfacing	\$2,364	73.58	92.92
1	201329	PLAZA DR	EMELIA	MATTHEW	271	754	LOCAL	Micro Surfacing	\$2,516	77.80	100.00
1	201330	PLAZA DR	EMELIA	CULDESAC	136	378	LOCAL	Micro Surfacing	\$1,261	70.83	87.49
1	318061	PLAZA DR	TUMBLEBROOK	DUKEWAY DR	541	1507	LOCAL	Micro Surfacing	\$5,028	77.09	99.60
1	200879	POSEIDON	GOTHIC DR	CULDESAC	282	785	LOCAL	Micro Surfacing	\$2,618	74.97	95.61
1	200880	POSEIDON	SICILY ISLE	GOTHIC DR	487	1359	LOCAL	Micro Surfacing	\$4,533	76.38	98.28
1	200847	PURO ORO D	TESORO PERDIDO	CULDESAC	348	970	LOCAL	Micro Surfacing	\$3,237	63.62	71.84
1	200994	QUAIL DR	ROBIN DR	KITTY HAWK RD	679	1892	LOCAL	Micro Surfacing	\$6,312	62.34	68.83
1	200995	QUAIL DR	TURTLE DOVE DR	ROBIN DR	131	365	LOCAL	Micro Surfacing	\$1,218	74.27	94.27
1	201000	QUIVIRA DR	ANDORRA DR	BOLERIO DR	300	837	LOCAL	Micro Surfacing	\$2,791	63.62	71.84
1	201001	QUIVIRA DR	DA GAMA DR	ANDORRA DR	306	852	LOCAL	Micro Surfacing	\$2,844	74.27	94.27
1	317298	REDWOOD CI	SPRINGWOOD SQ	CULDESAC	250	697	LOCAL	Micro Surfacing	\$2,325	79.23	100.00
1	201059	RHONDA DR	KIMBERLY DR	CULDESAC	385	1072	LOCAL	Micro Surfacing	\$3,578	68.15	81.94
1	201351	RIFLE GAP	WAGON CROSSING	FRIENDSWOOD PATH	1382	3852	LOCAL	Micro Surfacing	\$12,854	62.98	70.34
1	201354	RISING STA	FORT WAYNE	GUILFORD FORGE	425	1184	LOCAL	Micro Surfacing	\$3,951	73.58	92.92
1	317306	ROARING SP	APPLE SPRINGS	CULDESAC	222	619	LOCAL	Micro Surfacing	\$2,064	77.80	100.00
1	201163	ROSEWOOD D	NORTH BLVD	PAT BOOKER RD	1315	3664	LOCAL	Micro Surfacing	\$12,226	76.38	98.28
1	201361	RUSTY SPUR	STONE PT	CULDESAC	130	362	LOCAL	Micro Surfacing	\$1,208	68.81	83.34
1	201087	SAGE DR	CASTLE CLIMB	CIBOLO TRL	1523	4245	LOCAL	Micro Surfacing	\$14,164	74.97	95.61
1	315490	SAHARA WOO	SPRINGWOOD SQ	CULDESAC	125	348	LOCAL	Micro Surfacing	\$1,160	65.54	76.24
1	317699	SAHARA WOO	CRYSTAL VW	EVENING LAUREL	550	1532	LOCAL	Micro Surfacing	\$5,112	74.97	95.61
1	317700	SAHARA WOO	EVENING LAUREL	SPARROW WAY	304	847	LOCAL	Micro Surfacing	\$2,825	74.97	95.61
1	200990	SANDHILL	QUAIL DR	SANDHILL DR	402	1121	LOCAL	Micro Surfacing	\$3,740	78.51	100.00
1	200991	SANDHILL	SANDHILL DR	CULDESAC	37	103	LOCAL	Micro Surfacing	\$342	59.31	62.86
1	200992	SANDHILL	BALBOA DR	QUAIL DR	508	1414	LOCAL	Micro Surfacing	\$4,720	72.19	90.22
1	201150	SCOTT AVE	STATE BLVD	NATIONAL BLVD	593	1652	LOCAL	Micro Surfacing	\$5,511	76.38	98.28
1	201151	SCOTT AVE	NORTH BLVD	STATE BLVD	696	1941	LOCAL	Micro Surfacing	\$6,477	74.27	94.27
1	317701	SPARROW WA	SAHARA WOODS	GRANITE WOODS	270	752	LOCAL	Micro Surfacing	\$2,509	78.51	100.00
1	200791	SPARTAN TE	UNIVERSAL CITY BLVD	ACROPOLIS DR	177	493	LOCAL	Micro Surfacing	\$1,644	77.09	99.60
1	315484	SPRINGWSQ	GRANITE WOODS	FM 1976	224	872	COLLECTOR	Micro Surfacing	\$2,910	63.62	71.84
1	315485	SPRINGWSQ	SAHARA WOODS	GRANITE WOODS	322	1257	COLLECTOR	Micro Surfacing	\$4,195	82.12	100.00
1	315486	SPRINGWSQ	SPIRAL WOODS	SAHARA WOODS	403	1573	COLLECTOR	Micro Surfacing	\$5,250	75.67	96.94
1	315487	SPRINGWSQ	REDWOOD CIR	SPIRAL WOODS	286	1116	COLLECTOR	Micro Surfacing	\$3,723	79.95	100.00
1	317297	SPRINGWSQ	MEADOW SPRINGS	REDWOOD CIR	299	1165	COLLECTOR	Micro Surfacing	\$3,887	86.52	100.00
1	201028	SPRITEWOOD	WILDWIDGE TRL	CULDESAC	134	373	LOCAL	Micro Surfacing	\$1,244	72.88	91.57
1	201166	STATE BLVD	LEMONWOOD AVE	WINN AVE	323	901	LOCAL	Micro Surfacing	\$3,006	69.48	84.73

Plan Year	Segment ID	Street Name	From	To	Length (Ft)	Area (SqFt)	Functional Classification	Plan Activity	Plan Cost	PCI Before	PCI After
1	201167	STATE BLVD	WINN AVE	TRUDY LN	329	918	LOCAL	Micro Surfacing	\$3,063	76.38	98.28
1	201168	STATE BLVD	TRUDY LN	SCOTT AVE	314	874	LOCAL	Micro Surfacing	\$2,916	65.54	76.24
1	201169	STATE BLVD	SCOTT AVE	CIRCLE DR	312	869	LOCAL	Micro Surfacing	\$2,899	78.51	100.00
1	201032	STONEFIELD	RIMDALE	SUNRISE CANYON DR	310	1209	LOCAL	Micro Surfacing	\$4,034	75.67	96.94
1	201071	STONEGATE	NORTH BLVD	PAT BOOKER RD	427	1191	LOCAL	Micro Surfacing	\$3,974	67.49	80.53
1	201073	STONEGATE	HORSESHOE TRL	CIBOLO TRL	697	1942	LOCAL	Micro Surfacing	\$6,481	67.49	80.53
1	201023	STONEY CRK	BRANCH HOLLOW DR	CULDESAC	195	543	LOCAL	Micro Surfacing	\$1,811	74.27	94.27
1	201102	SUNCLIFF D	RED HORSE CIR	CIBOLO TRL	330	1288	LOCAL	Micro Surfacing	\$4,298	66.18	77.68
1	201035	SUNRISE CA	WILLOW WISP RD	STONEFIELD	254	992	COLLECTOR	Micro Surfacing	\$3,309	67.49	80.53
1	201036	SUNRISE CA	STONEFIELD	WINDRIDGE TRL	348	1356	COLLECTOR	Micro Surfacing	\$4,526	68.81	83.34
1	318530	SUNRISE CA	MILLRIDGE RD	KITTY HAWK RD	29	112	COLLECTOR	Micro Surfacing	\$373	68.81	83.34
1	315366	TAVERN TRL	CORONADO BLVD	CULDESAC	216	603	LOCAL	Micro Surfacing	\$2,011	71.51	88.85
1	200901	TERRA COTT	BAYTHORNE	CULDESAC	250	697	LOCAL	Micro Surfacing	\$2,325	72.88	91.57
1	201234	TEXAS DR	W LINDBERGH BLVD	W AVIATION BLVD	289	805	LOCAL	Micro Surfacing	\$2,685	65.54	76.24
1	201235	TEXAS DR	W WRIGHT BLVD	W LINDBERGH BLVD	296	825	LOCAL	Micro Surfacing	\$2,754	73.58	92.92
1	201236	TEXAS DR	W BYRD BLVD	W WRIGHT BLVD	302	842	LOCAL	Micro Surfacing	\$2,809	68.15	81.94
1	200874	THESSALY	ILIAID	BOREAS	339	946	LOCAL	Micro Surfacing	\$3,156	69.48	84.73
1	200875	THESSALY	BOREAS	GOthic DR	365	1018	LOCAL	Micro Surfacing	\$3,398	67.49	80.53
1	200871	TIGUEX	FORUM RD	THESSALY	307	1199	LOCAL	Micro Surfacing	\$4,000	71.51	88.85
1	304182	TITAN	MOUNT OLYMPUS	PHOENIX AVE	281	784	LOCAL	Micro Surfacing	\$2,616	72.19	90.22
1	201279	TRAVIS DR	W LINDBERGH BLVD	W AVIATION BLVD	296	825	LOCAL	Micro Surfacing	\$2,752	59.31	62.86
1	201152	TRUDY LN	NORTH BLVD	STATE BLVD	773	3015	LOCAL	Micro Surfacing	\$10,060	72.88	91.57
1	201153	TRUDY LN	STATE BLVD	NATIONAL BLVD	592	2309	LOCAL	Micro Surfacing	\$7,706	66.83	79.11
1	201155	TRUDY LN	E LANGLEY BLVD	E BYRD BLVD	301	1175	LOCAL	Micro Surfacing	\$3,919	62.98	70.34
1	201156	TRUDY LN	E BYRD BLVD	E WRIGHT BLVD	301	1173	LOCAL	Micro Surfacing	\$3,914	68.15	81.94
1	201322	TUMBLEBROO	PLAZA DR	CULDESAC	251	698	LOCAL	Micro Surfacing	\$2,330	70.83	87.49
1	201323	TUMBLEBROO	OAKSIDE	PLAZA DR	271	756	LOCAL	Micro Surfacing	\$2,524	60.22	64.28
1	201324	TUMBLEBROO	HIGH OAK	OAKSIDE	350	975	LOCAL	Micro Surfacing	\$3,252	68.15	81.94
1	201325	TUMBLEBROO	CLEAR OAK	HIGH OAK	352	982	LOCAL	Micro Surfacing	\$3,275	70.83	87.49
1	201326	TUMBLEBROO	MEADOWLAND	CLEAR OAK	313	872	LOCAL	Micro Surfacing	\$2,908	75.67	96.94
1	200993	TURTLE DOV	SANDHILL DR	QUAIL DR	613	1708	LOCAL	Micro Surfacing	\$5,699	66.83	79.11
1	200865	TUSAYAN	COLLINGWOOD	TIGUEX	1005	2800	LOCAL	Micro Surfacing	\$9,344	78.51	100.00
1	200799	UNIV CITY	BALBOA DR	KITTY HAWK RD	826	3224	COLLECTOR	Micro Surfacing	\$10,758	62.98	70.34
1	200800	UNIV CITY	PAT BOOKER RD	ROBIN DR	158	618	COLLECTOR	Micro Surfacing	\$2,061	74.27	94.27
1	200801	UNIV CITY	EL DORADO	PAT BOOKER RD	678	3908	COLLECTOR	Micro Surfacing	\$13,039	73.58	92.92
1	200802	UNIV CITY	SUNRISE CANYON DR	EL DORADO	1265	7285	COLLECTOR	Micro Surfacing	\$24,309	62.34	68.83
1	200806	UNIV CITY	MOUNT OLYMPUS	GOthic DR	1272	7325	COLLECTOR	Micro Surfacing	\$24,442	77.09	99.60
1	200807	UNIV CITY	SPARTAN TERRACE	MOUNT OLYMPUS	725	4178	COLLECTOR	Micro Surfacing	\$13,941	78.51	100.00
1	200808	UNIV CITY	ATHENIAN	SPARTAN TERRACE	677	3900	COLLECTOR	Micro Surfacing	\$13,015	77.80	100.00
1	200809	UNIV CITY	MARATHON	ATHENIAN	351	2019	COLLECTOR	Micro Surfacing	\$6,737	74.27	94.27
1	200810	UNIV CITY	ODYSSEY DR	MARATHON	298	1714	COLLECTOR	Micro Surfacing	\$5,718	82.12	100.00
1	200811	UNIV CITY	PATHENON PLACE	ODYSSEY DR	278	1599	COLLECTOR	Micro Surfacing	\$5,337	86.52	100.00
1	200812	UNIV CITY	ULYSSES	PARTHENON PLACE	141	811	COLLECTOR	Micro Surfacing	\$2,707	76.38	98.28
1	201392	UNIV CITY	CORONADO BLVD	BLACKSTONE	438	2524	COLLECTOR	Micro Surfacing	\$8,423	70.83	87.48
1	318543	UNIV CITY	ROBIN DR	BALBOA DR	318	1241	COLLECTOR	Micro Surfacing	\$4,142	64.26	73.32
1	201230	UNIV DR	W LINDBERGH BLVD	W AVIATION BLVD	288	803	LOCAL	Micro Surfacing	\$2,679	68.81	83.34
1	201231	UNIV DR	W WRIGHT BLVD	W LINDBERGH BLVD	294	818	LOCAL	Micro Surfacing	\$2,730	74.27	94.27
1	201232	UNIV DR	W BYRD BLVD	W WRIGHT BLVD	300	837	LOCAL	Micro Surfacing	\$2,793	71.51	88.85
1	316929	UNNAMEDBUC	BUCKINGHAM VILLAGE ST	CULDESAC	100	280	LOCAL	Micro Surfacing	\$933	75.67	96.94
1	200960	VALENCIA	BARCELONA	CORDOBA DR	686	1911	LOCAL	Micro Surfacing	\$6,376	77.09	99.60
1	315368	VERDE OAKS	CORONADO BLVD	CULDESAC	105	293	LOCAL	Micro Surfacing	\$976	77.09	99.60
1	201070	VILLA DR	PAT BOOKER RD	NORTH BLVD	671	2620	COLLECTOR	Micro Surfacing	\$8,742	75.67	96.94
1	201170	VILLAGE GR	PAT BOOKER RD	PAT BOOKER RD	874	2436	LOCAL	Micro Surfacing	\$8,129	74.27	94.27
1	201288	W AVIATION	TEXAS DR	AUSTIN DR	549	2143	COLLECTOR	Micro Surfacing	\$7,150	70.83	87.48
1	201193	W BYRD BLV	HOUSTON DR	PAT BOOKER RD	389	1083	COLLECTOR	Micro Surfacing	\$3,614	81.40	100.00
1	201195	W BYRD BLV	AUSTIN DR	TRAVIS DR	554	2161	COLLECTOR	Micro Surfacing	\$7,212	65.54	76.24
1	201196	W BYRD BLV	PARKVIEW DR	AUSTIN DR	327	1277	COLLECTOR	Micro Surfacing	\$4,260	61.68	67.30
1	201197	W BYRD BLV	TEXAS DR	PARKVIEW DR	219	855	COLLECTOR	Micro Surfacing	\$2,854	86.52	100.00
1	201198	W BYRD BLV	UNIVERSAL DR	TEXAS DR	547	2136	COLLECTOR	Micro Surfacing	\$7,126	65.54	76.24
1	201183	W LANGLEY	TRAVIS DR	HOUSTON DR	300	837	LOCAL	Micro Surfacing	\$2,794	74.27	94.27
1	201184	W LANGLEY	TRAVIS DR	CULDESAC	189	528	LOCAL	Micro Surfacing	\$1,761	69.48	84.73
1	201225	W LINDBERG	AUSTIN DR	TRAVIS DR	551	1535	LOCAL	Micro Surfacing	\$5,121	73.58	92.92
1	201226	W LINDBERG	TEXAS DR	AUSTIN DR	550	1533	LOCAL	Micro Surfacing	\$5,115	72.19	90.22
1	201205	W WRIGHT B	HOUSTON DR	PAT BOOKER RD	396	1103	LOCAL	Micro Surfacing	\$3,680	69.48	84.73
1	201338	WAGON CROS	FORT WAYNE	GUILFORD FORGE	296	825	LOCAL	Micro Surfacing	\$2,751	72.19	90.22
1	201339	WAGON CROS	RIFLE GAP	FORT WAYNE	316	881	LOCAL	Micro Surfacing	\$2,940	72.19	90.22
1	201340	WAGON CROS	MEDICINE ROCK	RIFLE GAP	274	762	LOCAL	Micro Surfacing	\$2,544	71.51	88.85
1	201341	WAGON CROS	KITTY HAWK RD	MEDICINE ROCK	1668	4648	LOCAL	Micro Surfacing	\$15,508	74.27	94.27
1	513981	WALNUT SPG	OLD CIMARRON TRL	CRYSTAL VW	174	486	LOCAL	Micro Surfacing	\$1,621	74.27	94.27
1	201042	WAYNE DR	PERSIA DR	CULDESAC	224	624	LOCAL	Micro Surfacing	\$2,083	60.99	65.78
1	201306	WEST OAK	HIGH OAK	OAKSIDE	307	856	LOCAL	Micro Surfacing	\$2,857	70.83	87.49
1	201309	WEST OAK	GARDEN MEADOW	MEADOWLAND	315	878	LOCAL	Micro Surfacing	\$2,929	74.97	95.61
1	201013	WILDRIDGE	SPLITROCK LN	SUNRISE CANYON DR	198	553	LOCAL	Micro Surfacing	\$1,844	70.83	87.49
1	201014	WILDRIDGE	WOLF PRAIRIE	SPLITROCK LN	125	347	LOCAL	Micro Surfacing	\$1,159	73.58	92.92
1	201016	WILDRIDGE	SPYGLASS	SPRITEWOOD CV	289	806	LOCAL	Micro Surfacing	\$2,688	72.19	90.22
1	201017	WILDRIDGE	KETTLE CV	SPYGLASS	222	619	LOCAL	Micro Surfacing	\$2,065	75.67	96.94
1	201040	WILLOW WIS	SUNRISE CANYON DR	MILLRIDGE RD	614	1710	LOCAL	Micro Surfacing	\$5,707	70.15	86.11
1	201139	WINN AVE	STATE BLVD	NATIONAL BLVD	593	1652	LOCAL	Micro Surfacing	\$5,513	74.97	95.61
1	201140	WINN AVE	NORTH BLVD	STATE BLVD	861	2399	LOCAL	Micro Surfacing	\$8,003	68.15	81.94
1	201141	WINN AVE	HIDDEN GROVE	SILVER TERRACE	455	1267	LOCAL	Micro Surfacing	\$4,228	71.51	88.85
1	317611	WINN AVE	SILVER TERRACE	NORTH BLVD	1002	2792	LOCAL	Micro Surfacing	\$9,316	76.38	98.28
1	201022	WOLF PRAIR	WILDRIDGE TRL	CULDESAC	456	1271	LOCAL	Micro Surfacing	\$4,242	68.15	81.94
1	201192	YOUNG AVE	E BYRD BLVD	CULDESAC	621	1731	LOCAL	Micro Surfacing	\$5,776	64.89	74.78
1	200753	ZODIAC DR	OAK MEADOWS	FORUM RD	1286	3585	LOCAL	Micro Surfacing	\$11,962	73.58	92.92
1	200867	ZUNI	ALCANFOR	FORUM RD	299	833	LOCAL	Micro Surfacing	\$2,779	73.58	92.92
2	200790	ACROPOLIS	SPARTAN TERRACE	CULDESAC	227	634	LOCAL	Micro Surfacing	\$2,284	79.12	100.00
2	200896	ALABASTER	IRON KETTLE	ALABASTER	797	2221	LOCAL	Micro Surfacing	\$8,005	76.59	98.66
2	200887	ALMOND BEN	BERRY KNOLL DR	BRANCH HOLLOW DR	296	826	LOCAL	Micro Surfacing	\$2,977	76.59	98.66
2	200983	AMISTAD BL	CORONADO BLVD	BARCELONA	349	973	LOCAL	Micro Surfacing	\$3,506	77.86	100.00
2	200986	AMISTAD BL	GRANADA DR	MALAGA CIR	466	1300	LOCAL	Micro Surfacing	\$4,683	79.12	100.00
2	200987	AMISTAD BL	BALBOA DR	GRANADA DR	370	1031	LOCAL	Micro Surfacing	\$3,714	77.86	100.00
2	200988	AMISTAD BL	AMISTAD BLVD	CULDESAC	99	276	LOCAL	Micro Surfacing	\$994	79.12	100.00
2	315494	ARTESIA WE	CLEARWOOD PATH	SPIRAL WOODS	289	804	LOCAL	Micro Surfacing	\$2,899	78.49	100.00
2	315495	ARTESIA WE	SPIRAL WOODS	MEADOW SPRINGS	292	813	LOCAL	Micro Surfacing	\$2,930	78.49	100.00
2	318146	ARTESIA WE	CRYSTAL VW	BARKWOOD	490	1365	LOCAL	Micro Surfacing	\$4,921	79.76	100.00
2	513377	ARTESIA WE	BARKWOOD	CLEARWOOD PATH	298	830	LOCAL	Micro Surfacing	\$2,991	82.34	100.00

Plan Year	Segment ID	Street Name	From	To	Length (Ft)	Area (SqFt)	Functional Classification	Plan Activity	Plan Cost	PCI Before	PCI After
2	200766	ATHENIAN	CENTERBROOK	BRINWOOD	292	813	COLLECTOR	Mill and Overlay	\$47,264	52.08	100.00
2	200770	ATHENIAN	FORUM RD	PERICLES DR	808	2251	COLLECTOR	Mill and Overlay	\$20,672	63.74	100.00
2	200771	ATHENIAN	PERICLES DR	UNIVERSAL CITY BLVD	808	2251	COLLECTOR	Mill and Overlay	\$80,951	55.67	100.00
2	200936	BALBOA DR	CORTES DR	SANDHILL DR	389	1085	LOCAL	Micro Surfacing	\$3,911	75.34	96.30
2	318152	BARKWOOD	ARTESIA WELLS	GRANBERRY PASS	838	2337	LOCAL	Micro Surfacing	\$8,421	81.05	100.00
2	200903	BAYTHORNE	IRON KETTLE	CULDESAC	151	421	LOCAL	Micro Surfacing	\$1,517	82.34	100.00
2	201025	BLACKSTONE	BLACKSTONE	MERRYWOOD	185	516	LOCAL	Micro Surfacing	\$1,858	82.34	100.00
2	201026	BLACKSTONE	MERRYWOOD	CULDESAC	448	1249	LOCAL	Micro Surfacing	\$4,502	81.05	100.00
2	200891	BRANCH HOL	STONE CREEK DR	CULDESAC	511	1424	LOCAL	Micro Surfacing	\$5,133	79.76	100.00
2	201389	BRISTOL OA	MERRYWOOD	CULDESAC	214	596	LOCAL	Micro Surfacing	\$2,148	82.34	100.00
2	200757	CAPRICORN	TAURUS	LIBRA LN	314	875	LOCAL	Micro Surfacing	\$3,152	76.59	98.66
2	201127	CIBOLO	STRAIGHT LN	HORSESHOE TRL	390	1088	LOCAL	Micro Surfacing	\$3,921	78.49	100.00
2	201149	CIRCLE DR	STATE BLVD	CULDESAC	387	1078	LOCAL	Micro Surfacing	\$3,885	81.70	100.00
2	318151	CLEARWOOD	ARTESIA WELLS	GRANBERRY PASS	891	2484	LOCAL	Micro Surfacing	\$8,951	82.34	100.00
2	200841	COLLINGWOOD	FORUM RD	THESSALY	309	862	LOCAL	Micro Surfacing	\$3,108	77.86	100.00
2	200842	COLLINGWOOD	THESSALY	CULDESAC	289	806	LOCAL	Micro Surfacing	\$2,903	82.34	100.00
2	200884	COLLINGWOOD	TUSAYAN	FORUM RD	1008	2810	LOCAL	Micro Surfacing	\$10,128	82.34	100.00
2	200958	CORDOBA CI	GRANADA DR	BARCELONA	330	919	LOCAL	Micro Surfacing	\$3,312	75.34	96.30
2	200959	CORDOBA CI	DE SOTO DR	GRANADA DR	278	774	LOCAL	Micro Surfacing	\$2,789	81.05	100.00
2	200906	CORONADO	DE SOTO DR	MADRID DR	307	1198	COLLECTOR	Mill and Overlay	\$11,006	68.17	100.00
2	200908	CORONADO	BALBOA DR	PAT BOOKER RD	623	2432	COLLECTOR	Mill and Overlay	\$22,336	60.98	100.00
2	315364	CORONADO	POINT VIEW DR	UNIVERSAL CITY BLVD	186	1036	COLLECTOR	Mill and Overlay	\$9,519	67.60	100.00
2	200788	CRETIAN IS	SOCRATES LN	SPARTAN TERRACE	348	971	LOCAL	Micro Surfacing	\$3,498	78.49	100.00
2	201091	CRETIAN IS	SPARTAN TERRACE	CULDESAC	159	442	LOCAL	Micro Surfacing	\$1,593	77.22	99.83
2	201255	CROCKETT	E WRIGHT BLVD	E LINDBERGH BLVD	303	843	LOCAL	Micro Surfacing	\$3,039	77.86	100.00
2	317704	CRYSTAL VW	GRANBERRY PASS	SAHARA WOODS	357	994	LOCAL	Micro Surfacing	\$3,582	81.70	100.00
2	318144	CRYSTAL VW	ARTESIA WELLS	MANDEVILLA	292	815	LOCAL	Micro Surfacing	\$2,936	81.70	100.00
2	318145	CRYSTAL VW	WALNUT SPRINGS	ARTESIA WELLS	294	818	LOCAL	Micro Surfacing	\$2,948	81.70	100.00
2	513982	CRYSTAL VW	SCARLET CRK	WALNUT SPRINGS	300	835	LOCAL	Micro Surfacing	\$3,011	81.05	100.00
2	200945	DE SOTO DR	DE VACA DR	CORTES DR	353	984	LOCAL	Micro Surfacing	\$3,545	78.49	100.00
2	200947	DE SOTO DR	CORONADO BLVD	CORDOBA DR	728	2028	LOCAL	Micro Surfacing	\$7,307	77.22	99.83
2	200967	DE VACA	LA SALLE PLACE	DA GAMA DR	310	865	LOCAL	Micro Surfacing	\$3,117	79.76	100.00
2	200833	DEMETER	MOUNT OLYMPUS	CULDESAC	362	1009	LOCAL	Micro Surfacing	\$3,635	78.49	100.00
2	201242	E AVIATION	BOWIE DR	CROCKETT	549	1531	ARTERIAL	Mill and Overlay	\$14,059	62.12	100.00
2	201243	E AVIATION	CROCKETT	TRUDY LN	552	1538	ARTERIAL	Mill and Overlay	\$14,124	68.17	100.00
2	201247	E AVIATION	E BYRD BLVD	AZTEC WAY	2399	6685	ARTERIAL	Mill and Overlay	\$61,397	62.12	100.00
2	318534	E LANGLEY	PAT BOOKER RD	UNNAMED ST AT NATIONAL	58	161	LOCAL	Micro Surfacing	\$581	81.70	100.00
2	201201	E WRIGHT B	PAT BOOKER RD	BOWIE DR	437	1218	LOCAL	Micro Surfacing	\$4,390	79.76	100.00
2	201202	E WRIGHT B	BOWIE DR	CROCKETT	552	1538	LOCAL	Micro Surfacing	\$5,544	81.70	100.00
2	201203	E WRIGHT B	CROCKETT	TRUDY LN	541	1508	LOCAL	Micro Surfacing	\$5,434	81.70	100.00
2	201204	E WRIGHT B	TRUDY LN	E LANGLEY BLVD	957	2668	LOCAL	Micro Surfacing	\$9,615	76.59	98.66
2	317702	EVENING LA	SAHARA WOODS	LILAC HILL	270	753	LOCAL	Micro Surfacing	\$2,715	82.34	100.00
2	315752	FIFTH ST E	FM 78	CITY LIMIT LINE	169	470	LOCAL	Micro Surfacing	\$1,695	82.34	100.00
2	201056	FORREST TR	SILVER SPRING	CULDESAC	406	1132	LOCAL	Micro Surfacing	\$4,080	75.34	96.30
2	200818	FORUM RD	GALICIA	ALCANFOR	283	790	COLLECTOR	Mill and Overlay	\$14,125	58.59	100.00
2	200824	FORUM RD	CAPRICORN	DELPHIAN	288	802	COLLECTOR	Micro Surfacing	\$2,891	80.40	100.00
2	317308	FORUM RD	LAUREL CANYON DR	STONY BROOK DR	282	787	COLLECTOR	Mill and Overlay	\$9,316	59.57	100.00
2	201344	GAMBLEWOOD	INKSWOOD	CULDESAC	88	244	LOCAL	Mill and Overlay	\$2,244	65.92	100.00
2	201301	GARDEN MEA	FERN MEADOW DR	MEADOW ARBOR	871	2429	LOCAL	Micro Surfacing	\$8,753	75.34	96.30
2	201058	GOLDEN WAY	KITTY HAWK RD	CULDESAC	494	1375	LOCAL	Micro Surfacing	\$4,957	77.22	99.83
2	318148	GRANBERRY	CRYSTAL VW	ROUND ROCK WAY	344	958	LOCAL	Micro Surfacing	\$3,454	82.34	100.00
2	318149	GRANBERRY	ROUND ROCK WAY	BARKWOOD	374	1043	LOCAL	Micro Surfacing	\$3,759	82.34	100.00
2	318150	GRANBERRY	BARKWOOD	CLEARWOOD PATH	305	849	LOCAL	Micro Surfacing	\$3,061	82.34	100.00
2	200785	HERCULES	SOCRATES LN	SPARTAN TERRACE	668	1862	LOCAL	Micro Surfacing	\$6,711	79.76	100.00
2	200898	IRON KETTLE	ALABASTER	BAYTHORNE	286	798	LOCAL	Micro Surfacing	\$2,876	78.49	100.00
2	201159	LEMONWOOD	NORTH BLVD	STATE BLVD	874	2435	LOCAL	Reconstruction	\$119,801	45.81	100.00
2	201160	LEMONWOOD	STATE BLVD	NATIONAL BLVD	590	1643	LOCAL	Reconstruction	\$119,801	45.81	100.00
2	317300	MEADOW SPG	ARTESIA WELLS	APPLE SPRINGS	343	1340	LOCAL	Micro Surfacing	\$4,828	82.34	100.00
2	317301	MEADOW SPG	APPLE SPRINGS	SPRINGWOOD SQ	268	1046	LOCAL	Micro Surfacing	\$3,770	82.34	100.00
2	513983	MEADOW SPG	WALNUT SPRINGS	ARTESIA WELLS	298	1163	LOCAL	Micro Surfacing	\$4,191	82.34	100.00
2	201027	MERRYWOOD	BLACKSTONE	BRISTOL OAK	280	780	LOCAL	Micro Surfacing	\$2,809	82.34	100.00
2	200786	MOUNT LATM	SPARTAN TERRACE	CULDESAC	141	392	LOCAL	Micro Surfacing	\$1,414	81.05	100.00
2	201097	NIRA	MOUNT OLYMPUS	CULDESAC	196	546	LOCAL	Micro Surfacing	\$1,967	79.76	100.00
2	201103	NORTH BLVD	TRUDY LN	SCOTT AVE	320	892	COLLECTOR	Mill and Overlay	\$32,086	55.67	100.00
2	201104	NORTH BLVD	WINN AVE	TRUDY LN	339	944	COLLECTOR	Mill and Overlay	\$8,672	67.03	100.00
2	201115	NORTH BLVD	BOULDER DR	HIGHGATE RD	549	1529	COLLECTOR	Mill and Overlay	\$86,932	52.08	100.00
2	201119	NORTH BLVD	ROAN CIR	FETLOCK	326	907	COLLECTOR	Mill and Overlay	\$42,733	53.87	100.00
2	200854	OAK MEADOW	PHOENIX AVE	CULDESAC	143	397	LOCAL	Micro Surfacing	\$1,432	78.49	100.00
2	200893	PARK OLYMP	PARK OLYMPIA	PARK OLYMPIA	454	1265	LOCAL	Micro Surfacing	\$4,560	82.34	100.00
2	201267	PARKVIEW2	HILLCREST DR	NORTHVIEW DR	283	790	COLLECTOR	Mill and Overlay	\$75,330	52.08	100.00
2	200912	PAT BOOKER	E LINDBERGH BLVD	E AVIATION BLVD	299	1944	ARTERIAL	Mill and Overlay	\$17,855	62.12	100.00
2	200914	PAT BOOKER	E BYRD BLVD	E WRIGHT BLVD	305	1981	ARTERIAL	Mill and Overlay	\$18,194	63.74	100.00
2	318532	PAT BOOKER	ROSEWOOD DR	VILLAGE GREEN	83	538	ARTERIAL	Mill and Overlay	\$13,968	57.29	100.00
2	200711	PHOENIX AV	OAK MEADOWS	FORUM RD	1282	3572	COLLECTOR	Mill and Overlay	\$32,804	64.29	100.00
2	200719	PHOENIX AV	ATHENIAN	CORINTH	177	493	COLLECTOR	Mill and Overlay	\$4,528	63.21	100.00
2	200743	PHOENIX AV	FORUM RD	CITY LIMIT LINE	166	463	COLLECTOR	Mill and Overlay	\$4,256	60.98	100.00
2	201327	PLAZA DR	DUKEWAY DR	CULDESAC	48	134	LOCAL	Micro Surfacing	\$484	81.70	100.00
2	315365	POINT VIEW	CORONADO BLVD	CULDESAC	230	640	LOCAL	Micro Surfacing	\$2,305	76.59	98.66
2	200846	PURO ORO D	HERA DR	TESORO PERDIDO	280	781	LOCAL	Micro Surfacing	\$2,816	77.86	100.00
2	200999	QUIVIRA DR	BOLERIO DR	KITTY HAWK RD	205	570	LOCAL	Micro Surfacing	\$2,054	79.12	100.00
2	201002	QUIVIRA DR	LA SALLE PLACE	DA GAMA DR	311	866	LOCAL	Micro Surfacing	\$3,120	80.40	100.00
2	201077	RANDOLPH P	NORTH BLVD	PAT BOOKER RD	516	1439	COLLECTOR	Mill and Overlay	\$67,774	53.87	100.00
2	200783	RHODES	PHOENIX AVE	CULDESAC	131	364	LOCAL	Micro Surfacing	\$1,312	80.40	100.00
2	201030	RIMDALE	STONEFIELD	CULDESAC	217	606	LOCAL	Micro Surfacing	\$2,183	80.40	100.00
2	201355	RISING STA	GUILFORD FORGE	CULDESAC	27	75	LOCAL	Micro Surfacing	\$270	82.34	100.00
2	317304	ROARING SP	SCARLET CRK	WILDWOOD WAY	320	892	LOCAL	Micro Surfacing	\$3,213	82.34	100.00
2	317305	ROARING SP	WILDWOOD WAY	APPLE SPRINGS	318	887	LOCAL	Micro Surfacing	\$3,197	77.22	99.83
2	318153	ROUND ROCK	MANDEVILLA	GRANBERRY PASS	637	1775	LOCAL	Micro Surfacing	\$6,397	82.34	100.00
2	315489	SAHARA WOO	SPARROW WAY	SPRINGWOOD SQ	754	2103	LOCAL	Micro Surfacing	\$7,578	79.12	100.00
2	200989	SANDHILL	SANDHILL DR	TURTLE DOVE DR	317	883	LOCAL	Micro Surfacing	\$3,183	77.22	99.83
2	513978	SCARLET CR	MEADOW SPRINGS	ROARING SPRING	325	906	LOCAL	Micro Surfacing	\$3,263	82.34	100.00
2	513979	SCARLET CR	CRYSTAL VW	MEADOW SPRINGS	1030	2870	LOCAL	Micro Surfacing	\$10,342	82.34	100.00
2	201763	SHIN OAK	OLD CONVERSE RD	CULDESAC	774	2156	LOCAL	Micro Surfacing	\$7,771	80.40	100.00
2	200881	SICILY ISL	POSEIDON	CULDESAC	233	650	LOCAL	Micro Surfacing	\$2,342	79.76	100.00
2	200882	SICILY ISL	POSEIDON	CULDESAC	248	691	LOCAL	Micro Surfacing	\$2,488	78.49	100.00
2	200787	SOCRATES L	HERCULES	CRETIAN ISLE	525	1463	LOCAL	Micro Surfacing	\$5,272	77.86	100.00

Plan Year	Segment ID	Street Name	From	To	Length (Ft)	Area (SqFt)	Functional Classification	Plan Activity	Plan Cost	PCI Before	PCI After
2	200792	SPARTAN TE	ACROPOLIS DR	AESOP LN	309	860	LOCAL	Micro Surfacing	\$3,100	77.22	99.83
2	200793	SPARTAN TE	AESOP LN	CRETIAN ISLE	306	852	LOCAL	Micro Surfacing	\$3,072	77.22	99.83
2	200794	SPARTAN TE	CRETIAN ISLE	MOUNT LATMOS	320	893	LOCAL	Micro Surfacing	\$3,218	80.40	100.00
2	200795	SPARTAN TE	MOUNT LATMOS	HERCULES	330	919	LOCAL	Micro Surfacing	\$3,313	80.40	100.00
2	200796	SPARTAN TE	HERCULES	PHOENIX AVE	526	1465	LOCAL	Micro Surfacing	\$5,260	80.40	100.00
2	315492	SPIRAL WOO	ARTESIA WELLS	SPRING CIR	814	2270	LOCAL	Micro Surfacing	\$8,160	80.40	100.00
2	315493	SPIRAL WOO	SPRING CIR	SPRINGWOOD SQ	433	1206	LOCAL	Micro Surfacing	\$4,348	79.76	100.00
2	201009	SPYGLASS	WILDRIDGE TRL	BROKEN SPUR	606	1689	LOCAL	Micro Surfacing	\$6,085	77.86	100.00
2	201165	STATE BLVD	BEECHWOOD AVE	LEMONWOOD AVE	340	948	LOCAL	Micro Surfacing	\$3,417	77.22	99.83
2	201031	STONEFIELD	BAYTHORNE	RIMDALE	287	1119	LOCAL	Micro Surfacing	\$4,033	77.22	99.83
2	201072	STONEGATE	NORTH BLVD	HORSESHOE TRL	696	1941	LOCAL	Micro Surfacing	\$6,994	75.97	97.48
2	317311	STONEY BRK	FORUM RD	CULDESAC	842	2347	LOCAL	Micro Surfacing	\$8,458	80.40	100.00
2	201037	SUNRISE CA	WINDRIDGE TRL	MILLRIDGE RD	593	2315	COLLECTOR	Mill and Overlay	\$109,019	53.87	100.00
2	200845	TESORO PER	PURO ORO DR	CULDESAC	383	1067	LOCAL	Micro Surfacing	\$3,844	80.40	100.00
2	315687	THIRD ST W	FM 78	CITY LIMIT LINE	158	440	LOCAL	Micro Surfacing	\$1,584	82.34	100.00
2	200869	TIGUEX	TUSAYAN	GALICIA	283	1103	LOCAL	Micro Surfacing	\$3,974	79.12	100.00
2	200870	TIGUEX	GALICIA	FORUM RD	577	2250	LOCAL	Micro Surfacing	\$8,109	82.34	100.00
2	201098	TITAN	MOUNT OLYMPUS	CULDESAC	167	465	LOCAL	Micro Surfacing	\$1,675	78.49	100.00
2	200780	ULYSSES	ULYSSES	UNIVERSAL CITY BLVD	185	517	LOCAL	Micro Surfacing	\$1,862	81.70	100.00
2	200781	ULYSSES	ULYSSES	ULYSSES	1601	4463	LOCAL	Micro Surfacing	\$16,082	77.22	99.83
2	200804	UNIV CITY	BLACKSTONE	SUNRISE CANYON DR	877	5054	COLLECTOR	Mill and Overlay	\$334,842	50.77	100.00
2	201229	UNIV DR	W AVIATION BLVD	CULDESAC	31	88	LOCAL	Micro Surfacing	\$315	80.40	100.00
2	316930	UNNAMEDBUC	BUCKINGHAM VILLAGE ST	CULDESAC	82	227	LOCAL	Micro Surfacing	\$819	76.59	98.66
2	316931	UNNAMEDBUC	BUCKINGHAM VILLAGE ST	CULDESAC	345	962	LOCAL	Micro Surfacing	\$3,468	81.70	100.00
2	201283	W AVIATION	HOUSTON DR	PAT BOOKER RD	396	1105	COLLECTOR	Mill and Overlay	\$52,030	53.87	100.00
2	201284	W AVIATION	TRAVIS DR	HOUSTON DR	298	830	COLLECTOR	Mill and Overlay	\$14,841	58.59	100.00
2	201285	W AVIATION	AUSTIN DR	TRAVIS DR	551	2151	COLLECTOR	Mill and Overlay	\$19,756	64.82	100.00
2	201384	W AVIATION	UNIVERSAL CITY BLVD	W LINDBERGH BLVD	905	3531	COLLECTOR	Mill and Overlay	\$32,429	65.37	100.00
2	201194	W BYRD BLV	TRAVIS DR	HOUSTON DR	301	1176	COLLECTOR	Mill and Overlay	\$10,800	65.92	100.00
2	201182	W LANGLEY	HOUSTON DR	PAT BOOKER RD	354	987	LOCAL	Micro Surfacing	\$3,558	76.59	98.66
2	201223	W LINDBERG	HOUSTON DR	PAT BOOKER RD	394	1099	LOCAL	Micro Surfacing	\$3,961	74.73	95.12
2	201224	W LINDBERG	TRAVIS DR	HOUSTON DR	301	840	LOCAL	Micro Surfacing	\$3,026	82.35	100.00
2	201228	W LINDBERG	W AVIATION BLVD	UNIVERSAL DR	1422	3964	LOCAL	Micro Surfacing	\$14,287	81.05	100.00
2	201337	WAGON CROS	GUILFORD FORGE	CULDESAC	93	259	LOCAL	Micro Surfacing	\$933	79.12	100.00
2	513980	WALNUT SPG	CRYSTAL VW	MEADOW SPRINGS	1188	3312	LOCAL	Micro Surfacing	\$11,935	82.34	100.00
2	201308	WEST OAK	MEADOWLAND	CLEAR OAK	310	863	LOCAL	Micro Surfacing	\$3,109	77.86	100.00
2	201310	WEST OAK	FERN MEADOW DR	GARDEN MEADOW	349	973	LOCAL	Micro Surfacing	\$3,508	82.34	100.00
2	317307	WILDWOOD W	ROARING SPRING	CULDESAC	344	960	LOCAL	Micro Surfacing	\$3,458	79.12	100.00
3	200981	AMISTAD BL	AMISTAD BLVD	CORDOBA DR	349	973	LOCAL	Mill and Overlay	\$24,104	57.78	100.00
3	200778	ARISTOTLE	PERICLES DR	CULDESAC	320	893	LOCAL	Mill and Overlay	\$8,853	60.33	100.00
3	200937	BALBOA DR	CORONADO BLVD	CORTES DR	872	2429	LOCAL	Mill and Overlay	\$175,602	50.66	100.00
3	201359	BARBARA BE	STONEY PT	CULDESAC	286	797	LOCAL	Mill and Overlay	\$38,134	54.32	100.00
3	201006	BOLERIO DR	DE VACA DR	QUIVIRA DR	851	2372	LOCAL	Mill and Overlay	\$23,528	61.37	100.00
3	200889	BRANCH HOL	FORUM RD	ALMOND BEND	592	1649	LOCAL	Mill and Overlay	\$16,352	61.86	100.00
3	200858	BROOKLINE	CENTERBROOK	CULDESAC	554	1544	LOCAL	Mill and Overlay	\$26,857	58.88	100.00
3	318552	BUCKINGHAM	BUCKINGHAM VILLAGE ST	BUCKINGHAM VILLAGE ST	184	547	LOCAL	Mill and Overlay	\$5,426	61.37	100.00
3	318553	BUCKINGHAM	UNNAMED BUCKINGHAM ST	UNNAMED BUCKINGHAM ST	1293	3845	LOCAL	Mill and Overlay	\$66,893	58.88	100.00
3	200759	CAPRICORN			399	1113	LOCAL	Mill and Overlay	\$11,038	60.33	100.00
3	201089	CASTLE CLI	SAGE DR	MEADOW WAY	462	1286	LOCAL	Mill and Overlay	\$31,855	57.78	100.00
3	200725	CENTERBROO	HIGHLAND VW	CULDESAC	199	555	LOCAL	Mill and Overlay	\$5,507	61.86	100.00
3	200752	CENTERBROO	ATHENIAN	CITY LIMIT LINE	453	1263	LOCAL	Mill and Overlay	\$78,278	52.21	100.00
3	201133	CIBOLO	SAGE DR	MEADOW WAY	342	953	LOCAL	Mill and Overlay	\$33,322	56.25	100.00
3	201134	CIBOLO	SUNCLIFF DR	SAGE DR	1953	5442	LOCAL	Mill and Overlay	\$53,978	61.37	100.00
3	201726	CORONADO	E LOOP 1604 N ACCESS RD	AMISTAD BLVD	207	809	COLLECTOR	Mill and Overlay	\$8,023	66.97	100.00
3	201253	CROCKETT	E LANGLEY BLVD	E BYRD BLVD	298	831	LOCAL	Mill and Overlay	\$51,523	52.21	100.00
3	201254	CROCKETT	E BYRD BLVD	E WRIGHT BLVD	301	838	LOCAL	Mill and Overlay	\$14,578	58.88	100.00
3	201256	CROCKETT	E LINDBERGH BLVD	E AVIATION BLVD	298	830	LOCAL	Mill and Overlay	\$29,015	56.25	100.00
3	201060	CYNTHIA	KIMBERLY DR	CULDESAC	497	1386	LOCAL	Mill and Overlay	\$100,195	50.66	100.00
3	201053	FORREST TR	MANORSIDE	OAK CIR	400	1115	LOCAL	Mill and Overlay	\$11,056	61.86	100.00
3	201353	FORT WAYNE	WAGON CROSSING	RISEING STAR	1203	3353	LOCAL	Mill and Overlay	\$33,258	60.33	100.00
3	201033	FOXGLOVE L	MILLRIDGE RD	CULDESAC	262	1009	LOCAL	Mill and Overlay	\$10,009	61.37	100.00
3	201357	GUILFORD F	RISEING STAR	BARBARA BEND	307	1197	LOCAL	Mill and Overlay	\$86,505	50.66	100.00
3	200860	HIGHLAND V	HIGHLAND VW	CULDESAC	105	294	LOCAL	Mill and Overlay	\$14,050	54.32	100.00
3	200861	HIGHLAND V	HIGHLAND VW	HEATHFIELD	540	1504	LOCAL	Mill and Overlay	\$18,001	59.69	100.00
3	200861	HILLVIEW D	HIGHLAND VW	HEATHFIELD	540	1504	LOCAL	Mill and Overlay	\$18,001	59.69	100.00
3	201276	HOUSTON DR	W BYRD BLVD	W WRIGHT BLVD	302	840	LOCAL	Mill and Overlay	\$40,206	54.32	100.00
3	300017	KELLY AVE	FM 78	CITY LIMIT LINE	299	835	LOCAL	Mill and Overlay	\$8,277	60.33	100.00
3	200941	MADRIS DR	CORONADO BLVD	CORTES DR	1085	3025	LOCAL	Mill and Overlay	\$30,001	61.37	100.00
3	201041	MANORSIDE	KITTY HAWK RD	FORREST TRL	176	491	LOCAL	Mill and Overlay	\$4,866	61.37	100.00
3	201079	MEADOW WAY	CASTLE CLIMB	CIBOLO TRL	1060	2954	LOCAL	Mill and Overlay	\$51,396	58.88	100.00
3	201080	MEADOW WAY	RED HORSE PARK	CASTLE CLIMB	101	282	LOCAL	Mill and Overlay	\$2,800	62.32	100.00
3	201346	MEDICINE R	WAGON CROSSING	GAMBLEWOOD	275	767	LOCAL	Mill and Overlay	\$7,608	60.88	100.00
3	201173	NATIONAL B	BEECHWOOD AVE	LEMONWOOD AVE	344	958	LOCAL	Mill and Overlay	\$59,358	52.21	100.00
3	318533	NATIONAL B	UNNAMED ST AT NATIONAL	OAKLANE DR	176	490	LOCAL	Mill and Overlay	\$23,436	54.32	100.00
3	200851	OAK MEADOW	CAPRICORN	DELPHIAN	576	1605	LOCAL	Mill and Overlay	\$15,921	62.32	100.00
3	201164	OAKLANE DR	NORTH BLVD	NATIONAL BLVD	1464	4082	LOCAL	Mill and Overlay	\$40,482	61.37	100.00
3	201272	PARKVIEW1	WESTWAY DR	FLINTSTONE LN	351	978	LOCAL	Mill and Overlay	\$27,612	56.25	100.00
3	201273	PARKVIEW1	FLINTSTONE LN	W BYRD BLVD	278	775	LOCAL	Mill and Overlay	\$18,662	57.78	100.00
3	201048	PERSIA DR	DORIS DR	WAYNE DR	318	887	LOCAL	Mill and Overlay	\$54,988	52.21	100.00
3	200830	POQUITO CI	FORUM RD	CULDESAC	250	697	LOCAL	Mill and Overlay	\$6,912	61.37	100.00
3	200996	QUAIL DR	SANDHILL DR	TURTLE DOVE DR	727	2026	LOCAL	Mill and Overlay	\$50,163	57.78	100.00
3	201007	SERI CV	OAK KNOB	BROKEN SPUR	278	775	LOCAL	Mill and Overlay	\$7,683	62.32	100.00
3	201146	SHADOWYCK	DEER GLEN	CRYSTAL CANYON	237	660	LOCAL	Mill and Overlay	\$31,564	54.32	100.00
3	201362	STONEY PT	BARBARA BEND	RUSTY SPUR	302	841	LOCAL	Mill and Overlay	\$52,116	52.21	100.00
3	200873	THESSALY	COLLINGWOOD	ILIAD	354	986	LOCAL	Mill and Overlay	\$9,778	60.33	100.00
3	200872	TIGUEX	THESSALY	CULDESAC	159	619	LOCAL	Mill and Overlay	\$10,776	58.88	100.00
3	201282	TRAVIS DR	W LANGLEY BLVD	W BYRD BLVD	298	831	LOCAL	Mill and Overlay	\$9,943	59.69	100.00
3	201154	TRUDY LN	NATIONAL BLVD	E LANGLEY BLVD	304	1185	LOCAL	Mill and Overlay	\$85,675	50.66	100.00
3	201157	TRUDY LN	E WRIGHT BLVD	E LINDBERGH BLVD	300	1169	LOCAL	Mill and Overlay	\$11,594	60.88	100.00
3	201158	TRUDY LN	E LINDBERGH BLVD	E AVIATION BLVD	300	835	LOCAL	Mill and Overlay	\$29,189	56.25	100.00
3	200805	UNIV CITY	GOTHIC DR	CORONADO BLVD	816	4700	COLLECTOR	Mill and Overlay	\$46,614	69.47	100.00
3	201286	W AVIATION	W LINDBERGH BLVD	UNIVERSAL DR	1290	5035	COLLECTOR	Mill and Overlay	\$49,937	64.14	100.00
3	201227	W LINDBERG	UNIVERSAL DR	TEXAS DR	550	1533	LOCAL	Mill and Overlay	\$95,000	52.21	100.00
3	201206	W WRIGHT B	TRAVIS DR	HOUSTON DR	299	834	LOCAL	Mill and Overlay	\$14,502	58.88	100.00
3	201207	W WRIGHT B	AUSTIN DR	TRAVIS DR	553	1542	LOCAL	Mill and Overlay	\$18,445	59.69	100.00
3	201307	WEST OAK	CLEAR OAK	HIGH OAK	309	862	LOCAL	Mill and Overlay	\$14,999	58.88	100.00

Plan Year	Segment ID	Street Name	From	To	Length (Ft)	Area (SqFt)	Functional Classification	Plan Activity	Plan Cost	PCI Before	PCI After
3	201258	WESTWAY DR	FLINTSTONE LN	PARKVIEW DR	997	2779	LOCAL	Mill and Overlay	\$27,566	60.88	100.00
3	201015	WILDRIDGE	SPRITEWOOD CV	WOLF PRAIRIE	156	435	LOCAL	Mill and Overlay	\$7,559	58.88	100.00
3	201142	WINN AVE	CRYSTAL CANYON	HIDDEN GROVE	306	854	LOCAL	Mill and Overlay	\$29,846	56.25	100.00
3	200754	ZODIAC DR	FORUM RD	CULDESAC	374	1042	LOCAL	Mill and Overlay	\$10,339	60.88	100.00
4	315367	ASH MEADOW	FORUM DR	CULDESAC	425	1185	LOCAL	Mill and Overlay	\$12,690	65.08	100.00
4	200935	BALBOA DR	SANDHILL DR	ROBIN DR	1251	3487	LOCAL	Mill and Overlay	\$37,348	64.68	100.00
4	201008	BROKEN SPU	SERI CV	SPYGLASS	816	2275	LOCAL	Mill and Overlay	\$24,366	64.68	100.00
4	200723	CENTERBROO	ATHENIAN	BROOKLINE	665	1853	LOCAL	Mill and Overlay	\$19,850	64.29	100.00
4	201126	CIBOLO	HORSESHOE TRL	NORTH BLVD	330	919	LOCAL	Mill and Overlay	\$9,843	63.89	100.00
4	200968	DE VACA			313	872	LOCAL	Mill and Overlay	\$9,336	64.19	100.00
4	200764	DELPHIAN	FORUM RD	CULDESAC	404	1125	LOCAL	Mill and Overlay	\$12,052	63.11	100.00
4	318526	E AVIATION	AZTEC WAY	CULDESAC	161	448	ARTERIAL	Reconstruction	\$37,155	34.07	100.00
4	201191	E BYRD BLV	YOUNG AVE	E AVIATION BLVD	441	1228	LOCAL	Mill and Overlay	\$13,158	62.72	100.00
4	201180	E LANGLEY	TRUDY LN	NATIONAL BLVD	863	2405	LOCAL	Mill and Overlay	\$25,767	63.11	100.00
4	201221	E LINDBERG	CROCKETT	TRUDY LN	549	1530	LOCAL	Mill and Overlay	\$16,388	61.94	100.00
4	200877	GOTHIC DR	THESSALY	POSEIDON	652	2544	LOCAL	Mill and Overlay	\$27,248	62.35	100.00
4	201138	HIGHGATE R	NORTH BLVD	CIBOLO TRL	1120	3122	LOCAL	Mill and Overlay	\$33,443	62.72	100.00
4	200859	HIGHLAND V	CENTERBROOK	HIGHLAND VW	391	1090	LOCAL	Mill and Overlay	\$11,674	62.35	100.00
4	200859	HILLVIEW D	CENTERBROOK	HIGHLAND VW	391	1090	LOCAL	Mill and Overlay	\$11,674	62.35	100.00
4	201333	KITTY HAW1	OLD CONVERSE RD	E LOOP 1604 N	741	4268	ARTERIAL	Micro Surfacing	\$17,940	83.60	100.00
4	201334	KITTY HAW1	OLD CIMARRON TRL	OLD CONVERSE RD	1046	6025	ARTERIAL	Micro Surfacing	\$25,327	83.60	100.00
4	201335	KITTY HAW1	WAGON CROSSING	OLD CIMARRON TRL	2969	17103	ARTERIAL	Micro Surfacing	\$71,893	83.60	100.00
4	201336	KITTY HAW1	WAGON CROSSING	CITY LIMIT LINE	744	4286	ARTERIAL	Micro Surfacing	\$18,015	83.60	100.00
4	200762	LIBRA LN	CAPRICORN	CULDESAC	135	377	LOCAL	Mill and Overlay	\$4,035	63.11	100.00
4	201305	MEADOW ARB	MEADOWLAND	FERN MEADOW DR	500	1392	LOCAL	Mill and Overlay	\$14,913	65.08	100.00
4	201081	MEADOW WAY	NORTH BLVD	RED HORSE PARK	328	914	LOCAL	Mill and Overlay	\$9,792	61.14	100.00
4	201313	MEADOWLAND	TUMBLEBROOK	DUKEWAY DR	371	1446	COLLECTOR	Reconstruction	\$119,801	45.81	100.00
4	201174	NATIONAL B	LEMONWOOD AVE	WINN AVE	324	902	LOCAL	Mill and Overlay	\$9,664	61.14	100.00
4	201113	NORTH BLVD	VILLA DR	STONEGATE DR	458	1278	COLLECTOR	Reconstruction	\$105,846	45.81	100.00
4	201118	NORTH BLVD	FETLOCK	MEADOW WAY	101	283	COLLECTOR	Reconstruction	\$23,419	18.07	100.00
4	201596	NORTH ST	FM 78	CITY LIMIT LINE	308	858	LOCAL	Mill and Overlay	\$9,189	63.89	100.00
4	201367	OLD CONVER	E LOOP 1604 N ACCESS RD	KITTY HAWK RD	865	2412	LOCAL	Micro Surfacing	\$10,138	82.36	100.00
4	201369	OLD CONVER	E LOOP 1604 N ACCESS RD	SHIN OAK DR	675	1880	LOCAL	Micro Surfacing	\$7,902	82.36	100.00
4	318555	OLD CONVER	E LOOP 1604 N ACCESS RD	E LOOP 1604 N ACCESS RD	1045	2913	LOCAL	Micro Surfacing	\$12,244	82.36	100.00
4	318556	OLD CONVER	PAT BOOKER RD	E LOOP 1604 N ACCESS RD	281	783	LOCAL	Micro Surfacing	\$3,292	82.36	100.00
4	200997	ROBIN DR	BALBOA DR	QUAIL DR	313	871	LOCAL	Mill and Overlay	\$9,335	63.89	100.00
4	200998	ROBIN DR	UNIVERSAL CITY BLVD	BALBOA DR	297	829	LOCAL	Mill and Overlay	\$8,878	65.49	100.00
4	201068	ROSE GARDE	KIMBERLY DR	PAT BOOKER RD	390	1520	LOCAL	Mill and Overlay	\$16,282	64.68	100.00
4	201061	SHERRI DR	DORIS DR	KIMBERLY DR	664	1852	LOCAL	Mill and Overlay	\$19,834	63.89	100.00
4	201062	SHERRI DR	KIMBERLY DR	DORIS DR	992	2765	LOCAL	Mill and Overlay	\$29,623	61.55	100.00
4	201019	SILVER SPG	KITTY HAWK RD	FORREST TRL	292	813	LOCAL	Mill and Overlay	\$8,707	64.29	100.00
4	304183	SILVER TER	WINN AVE	CULDESAC	716	1995	LOCAL	Mill and Overlay	\$21,372	63.11	100.00
4	315491	SPRING CIR	SPIRAL WOODS	CULDESAC	147	409	LOCAL	Mill and Overlay	\$4,385	63.50	100.00
4	201074	STRAIGHT L	HORSESHOE TRL	CIBOLO TRL	787	2195	LOCAL	Mill and Overlay	\$23,508	63.50	100.00
4	201034	SUNRISE CA	UNIVERSAL CITY BLVD	WILLOW WISP RD	695	2714	COLLECTOR	Reconstruction	\$224,817	44.07	100.00
4	200761	TAURUS	CAPRICORN	CULDESAC	176	491	LOCAL	Mill and Overlay	\$5,257	61.94	100.00
4	200876	THESSALY	GOTHIC DR	TIGUEUX	405	1128	LOCAL	Mill and Overlay	\$12,084	62.35	100.00
4	200797	UNIV CITY	W BYRD BLVD	W AVIATION BLVD	1568	9031	COLLECTOR	Micro Surfacing	\$37,961	82.36	100.00
4	200798	UNIV CITY	KITTY HAWK RD	W BYRD BLVD	3954	22773	COLLECTOR	Micro Surfacing	\$95,724	82.36	100.00
4	201725	UNIV CITY	W AVIATION BLVD	CULDESAC	58	335	COLLECTOR	Reconstruction	\$27,790	41.07	100.00
4	201287	W AVIATION	UNIVERSAL DR	TEXAS DR	552	2152	COLLECTOR	Reconstruction	\$178,302	40.07	100.00
4	201200	W BYRD BLV	E LOOP 1604 N	UNIVERSAL CITY BLVD	1577	6155	COLLECTOR	Reconstruction	\$509,927	43.07	100.00
5	200765	ATHENIAN	PAT BOOKER RD	CENTERBROOK	1290	3596	COLLECTOR	Micro Surfacing	\$16,327	70.13	86.07
5	200768	ATHENIAN	OAK BREEZE	OAK MEADOWS	288	803	COLLECTOR	Micro Surfacing	\$3,647	78.90	100.00
5	200769	ATHENIAN	OAK MEADOWS	FORUM RD	1219	3398	COLLECTOR	Micro Surfacing	\$15,425	77.28	99.97
5	200772	ATHENIAN	UNIVERSAL CITY BLVD	HERCULES	1311	3653	COLLECTOR	Micro Surfacing	\$16,583	67.04	79.55
5	200773	ATHENIAN	HERCULES	PHOENIX AVE	309	862	COLLECTOR	Micro Surfacing	\$3,912	72.49	90.80
5	200904	CORONADO	AMISTAD BLVD	GRANADA DR	624	2434	COLLECTOR	Micro Surfacing	\$11,048	68.58	82.85
5	200905	CORONADO	GRANADA DR	DE SOTO DR	310	1209	COLLECTOR	Micro Surfacing	\$5,491	65.51	76.18
5	200909	CORONADO	PAT BOOKER RD	FORUM RD	1237	6896	COLLECTOR	Micro Surfacing	\$31,308	56.49	60.41
5	200910	CORONADO	FORUM RD	VERDE OAKS	263	1466	COLLECTOR	Micro Surfacing	\$6,656	79.71	100.00
5	315362	CORONADO	VERDE OAKS	TAVERN TRAIL DR	321	1790	COLLECTOR	Micro Surfacing	\$8,125	74.88	95.43
5	315363	CORONADO	TAVERN TRAIL DR	POINT VIEW DR	260	1450	COLLECTOR	Micro Surfacing	\$6,584	78.90	100.00
5	201241	E AVIATION	PAT BOOKER RD	BOWIE DR	439	1224	ARTERIAL	Micro Surfacing	\$5,556	78.90	100.00
5	201245	E AVIATION	TRUDY LN	E LANGLEY BLVD	1049	2925	ARTERIAL	Micro Surfacing	\$13,277	74.07	93.89
5	201246	E AVIATION	E LANGLEY BLVD	E BYRD BLVD	279	776	ARTERIAL	Micro Surfacing	\$3,525	76.48	98.46
5	200813	FORUM RD	BERRY KNOLL DR	BRANCH HOLLOW DR	272	759	COLLECTOR	Micro Surfacing	\$3,444	74.88	95.43
5	200814	FORUM RD	CORONADO BLVD	BERRY KNOLL DR	334	931	COLLECTOR	Micro Surfacing	\$4,226	75.68	96.95
5	200815	FORUM RD	ASH MEADOW DR	LAUREL CANYON DR	278	776	COLLECTOR	Micro Surfacing	\$3,523	74.88	95.43
5	200816	FORUM RD	ZUNI	TIGUEUX	278	775	COLLECTOR	Micro Surfacing	\$3,520	70.13	86.07
5	200817	FORUM RD	ALCANFOR	ZUNI	610	1701	COLLECTOR	Micro Surfacing	\$7,721	67.80	81.21
5	200819	FORUM RD	COLLINGWOOD	GALICIA	299	834	COLLECTOR	Micro Surfacing	\$3,784	71.70	89.24
5	200820	FORUM RD	POQUITO CIR	COLLINGWOOD	445	1241	COLLECTOR	Micro Surfacing	\$5,634	75.68	96.95
5	200822	FORUM RD	ATHENIAN	HERA DR	305	849	COLLECTOR	Micro Surfacing	\$3,855	74.07	93.89
5	200823	FORUM RD	DELPHIAN	ATHENIAN	296	825	COLLECTOR	Micro Surfacing	\$3,745	78.90	100.00
5	200825	FORUM RD	CAPRICORN	CAPRICORN	113	315	COLLECTOR	Micro Surfacing	\$1,430	61.69	67.33
5	200826	FORUM RD	ZODIAC DR	CAPRICORN	165	460	COLLECTOR	Micro Surfacing	\$2,090	68.58	82.85
5	200827	FORUM RD	ZODIAC DR	ZODIAC DR	111	309	COLLECTOR	Micro Surfacing	\$1,401	73.28	92.34
5	200828	FORUM RD	PHOENIX AVE	ZODIAC DR	307	856	COLLECTOR	Micro Surfacing	\$3,886	80.53	100.00
5	200829	FORUM RD	PHOENIX AVE	CULDESAC	134	375	COLLECTOR	Micro Surfacing	\$1,702	80.53	100.00
5	315361	FORUM RD	TIGUEUX	ASH MEADOW DR	313	873	COLLECTOR	Micro Surfacing	\$3,961	78.09	100.00
5	317309	FORUM RD	STONY BROOK DR	CORONADO BLVD	163	454	COLLECTOR	Micro Surfacing	\$2,062	58.93	62.39
5	200969	KITTY HAW1	E LOOP 1604 N	DE VACA DR	648	3732	ARTERIAL	Reconstruction	\$101,968	74.43	100.00
5	200970	KITTY HAW1	DE VACA DR	QUIVIRA DR	906	5219	ARTERIAL	Reconstruction	\$142,582	45.53	100.00
5	200971	KITTY HAW1	QUIVIRA DR	QUAIL DR	930	5359	ARTERIAL	Reconstruction	\$146,410	49.71	100.00
5	200972	KITTY HAW1	QUAIL DR	UNIVERSAL CITY BLVD	195	1123	ARTERIAL	Reconstruction	\$30,686	18.80	100.00
5	200973	KITTY HAW1	UNIVERSAL CITY BLVD	PAT BOOKER RD	1452	8363	ARTERIAL	Reconstruction	\$228,495	45.53	100.00
5	200974	KITTY HAW2	PAT BOOKER RD	GOLDEN WAY	1776	3299	COLLECTOR	Reconstruction	\$90,145	55.94	100.00
5	200975	KITTY HAW2	GOLDEN WAY	NORTH BLVD	873	1622	COLLECTOR	Reconstruction	\$44,328	46.75	100.00
5	200976	KITTY HAW2	NORTH BLVD	CHUOKE	74	137	COLLECTOR	Reconstruction	\$3,739	67.04	100.00
5	200977	KITTY HAW2	CHUOKE	SUNRISE CANYON DR	776	1441	COLLECTOR	Reconstruction	\$39,380	69.96	100.00
5	200978	KITTY HAW2	SUNRISE CANYON DR	MANORSIDE	309	574	COLLECTOR	Reconstruction	\$15,697	48.24	100.00
5	200979	KITTY HAW2	MANORSIDE	SILVER SPRING	1074	1996	COLLECTOR	Reconstruction	\$54,529	55.93	100.00
5	200980	KITTY HAW2	SILVER SPRING	CITY LIMIT LINE	2010	3735	COLLECTOR	Reconstruction	\$102,042	77.45	100.00
5	201312	MEADOWLAND	DUKEWAY DR	E LOOP 1604 N	301	1174	COLLECTOR	Micro Surfacing	\$5,328	76.48	98.46
5	201316	MEADOWLAND	MEADOW ARBOR	FERN MEADOW DR	907	3538	COLLECTOR	Micro Surfacing	\$16,061	77.28	99.97

Plan Year	Segment ID	Street Name	From	To	Length (Ft)	Area (SqFt)	Functional Classification	Plan Activity	Plan Cost	PCI Before	PCI After
5	201317	MEADOWLAND	WEST OAK	MEADOW ARBOR	642	2504	COLLECTOR	Micro Surfacing	\$11,365	70.13	86.07
5	201318	MEADOWLAND	OLD CIMARRON TRL	WEST OAK	203	793	COLLECTOR	Micro Surfacing	\$3,598	74.88	95.43
5	200837	MOUNT OLYM	UNIVERSAL CITY BLVD	DEMETER	191	747	COLLECTOR	Micro Surfacing	\$3,391	79.71	100.00
5	200838	MOUNT OLYM	UNIVERSAL CITY BLVD	CULDESAC	727	2838	COLLECTOR	Micro Surfacing	\$12,885	78.90	100.00
5	201093	MOUNT OLYM	ADONIS	NIRA	303	1180	COLLECTOR	Micro Surfacing	\$5,359	80.77	100.00
5	201094	MOUNT OLYM	NIRA	TITAN	297	1158	COLLECTOR	Micro Surfacing	\$5,258	80.77	100.00
5	314712	MOUNT OLYM	PHOENIX AVE	CULDESAC	203	790	COLLECTOR	Micro Surfacing	\$3,588	80.77	100.00
5	201105	NORTH BLVD	LEMONWOOD AVE	WINN AVE	325	907	COLLECTOR	Micro Surfacing	\$4,117	69.35	84.46
5	201107	NORTH BLVD	CARL MEAD PKWY	BEECHWOOD AVE	116	322	COLLECTOR	Micro Surfacing	\$1,462	80.53	100.00
5	201109	NORTH BLVD	ROSEWOOD DR	CIBOLO TRL	300	837	COLLECTOR	Micro Surfacing	\$3,799	80.77	100.00
5	201110	NORTH BLVD	RANDOLPH PLAZA DR	ROSEWOOD DR	473	1319	COLLECTOR	Micro Surfacing	\$5,989	68.58	82.85
5	201111	NORTH BLVD	STONEGATE DR	RANDOLPH PLAZA DR	496	1384	COLLECTOR	Micro Surfacing	\$6,281	59.97	63.85
5	201112	NORTH BLVD	STONEGATE DR	STONEGATE DR	178	496	COLLECTOR	Micro Surfacing	\$2,252	80.77	100.00
5	201114	NORTH BLVD	HIGHGATE RD	VILLA DR	379	1057	COLLECTOR	Micro Surfacing	\$4,799	73.28	92.34
5	201120	NORTH BLVD	CIBOLO TRL	ROAN CIR	442	1232	COLLECTOR	Micro Surfacing	\$5,592	61.69	67.33
5	201121	NORTH BLVD	ABBOTSBURY	CIBOLO TRL	225	877	COLLECTOR	Micro Surfacing	\$3,982	80.77	100.00
5	201122	NORTH BLVD	MOSSRIDGE	ABBOTSBURY	235	918	COLLECTOR	Micro Surfacing	\$4,167	80.77	100.00
5	201123	NORTH BLVD	FORREST TRL	MOSSRIDGE	250	974	COLLECTOR	Micro Surfacing	\$4,423	80.77	100.00
5	201124	NORTH BLVD	KITTY HAWK RD	FORREST TRL	188	733	COLLECTOR	Micro Surfacing	\$3,328	80.77	100.00
5	201262	NORTHVIEW1	PARKVIEW DR	PAT BOOKER RD	475	1147	COLLECTOR	Micro Surfacing	\$5,208	78.09	100.00
5	201364	OLD CIMARR	WALNUT SPRINGS	FM 1976	2315	6452	COLLECTOR	Micro Surfacing	\$29,289	61.69	67.33
5	201365	OLD CIMARR	MEADOWLAND	GUILFORD FORGE	200	558	COLLECTOR	Micro Surfacing	\$2,533	78.90	100.00
5	200911	PAT BOOKER	E AVIATION BLVD	FM 78	356	2313	ARTERIAL	Micro Surfacing	\$10,499	79.71	100.00
5	200913	PAT BOOKER	E WRIGHT BLVD	E LINDBERGH BLVD	302	1964	ARTERIAL	Micro Surfacing	\$8,916	71.70	89.24
5	200915	PAT BOOKER	E LANGLEY BLVD	E BYRD BLVD	294	1911	ARTERIAL	Micro Surfacing	\$8,674	80.77	100.00
5	200916	PAT BOOKER	NATIONAL BLVD	E LANGLEY BLVD	291	1895	ARTERIAL	Micro Surfacing	\$8,604	80.77	100.00
5	200917	PAT BOOKER	VILLAGE GREEN	NATIONAL BLVD	100	647	ARTERIAL	Micro Surfacing	\$2,938	80.77	100.00
5	200918	PAT BOOKER	VILLAGE GREEN	ROSEWOOD DR	378	2456	ARTERIAL	Micro Surfacing	\$11,148	80.77	100.00
5	200919	PAT BOOKER	RANDOLPH PLAZA DR	VILLAGE GREEN	864	5616	ARTERIAL	Micro Surfacing	\$25,497	80.77	100.00
5	200920	PAT BOOKER	STONEGATE DR	RANDOLPH PLAZA DR	517	3364	ARTERIAL	Micro Surfacing	\$15,271	80.77	100.00
5	200921	PAT BOOKER	NORTHVIEW DR	STONEGATE DR	119	774	ARTERIAL	Micro Surfacing	\$3,512	80.77	100.00
5	200922	PAT BOOKER	VILLA DR	NORTHVIEW DR	582	3786	ARTERIAL	Micro Surfacing	\$17,185	80.77	100.00
5	200923	PAT BOOKER	KITTY HAWK RD	VILLA DR	1842	11978	ARTERIAL	Micro Surfacing	\$54,377	80.77	100.00
5	200924	PAT BOOKER	ROSE GARDEN	KITTY HAWK RD	737	4794	ARTERIAL	Micro Surfacing	\$21,765	80.77	100.00
5	200925	PAT BOOKER	UNIVERSAL CITY BLVD	ROSE GARDEN	888	5774	ARTERIAL	Micro Surfacing	\$26,211	80.77	100.00
5	200926	PAT BOOKER	CORONADO BLVD	UNIVERSAL CITY BLVD	2305	14988	ARTERIAL	Micro Surfacing	\$68,043	80.77	100.00
5	200927	PAT BOOKER	PALISADES DR	CORONADO BLVD	961	6247	ARTERIAL	Micro Surfacing	\$28,361	80.77	100.00
5	200928	PAT BOOKER	BUCKINGHAM VILLAGE ST	PALISADES DR	1040	5797	ARTERIAL	Micro Surfacing	\$26,319	80.77	100.00
5	200929	PAT BOOKER	ATHENIAN	BUCKINGHAM VILLAGE ST	1038	5785	ARTERIAL	Micro Surfacing	\$26,262	80.77	100.00
5	200930	PAT BOOKER	E LOOP 1604 N	ATHENIAN	803	5223	ARTERIAL	Micro Surfacing	\$23,712	80.77	100.00
5	200931	PAT BOOKER	OLD CONVERSE RD	E LOOP 1604 N	321	2447	ARTERIAL	Micro Surfacing	\$11,111	80.77	100.00
5	200932	PAT BOOKER	OLD CONVERSE RD	CITY LIMIT LINE	317	2414	ARTERIAL	Micro Surfacing	\$10,959	80.77	100.00
5	200716	PHOENIX AV	ODYSSEY DR	CITY LIMIT LINE	211	589	COLLECTOR	Micro Surfacing	\$2,674	78.90	100.00
5	200718	PHOENIX AV	MARATHON	ATHENIAN	318	886	COLLECTOR	Micro Surfacing	\$4,023	72.49	90.80
5	200721	PHOENIX AV	RHODES	SPARTAN TERRACE	702	1957	COLLECTOR	Micro Surfacing	\$8,886	80.77	100.00
5	304180	PHOENIX AV	MOUNT OLYMPUS	TITAN	415	1157	COLLECTOR	Micro Surfacing	\$5,250	80.77	100.00
5	315484	SPRINGWSQ	GRANITE WOODS	FM 1976	224	872	COLLECTOR	Micro Surfacing	\$3,959	64.75	74.48
5	315485	SPRINGWSQ	SAHARA WOODS	GRANITE WOODS	322	1257	COLLECTOR	Micro Surfacing	\$5,707	80.77	100.00
5	315486	SPRINGWSQ	SPIRAL WOODS	SAHARA WOODS	403	1573	COLLECTOR	Micro Surfacing	\$7,142	78.90	100.00
5	201035	SUNRISE CA	WILLOW WISP RD	STONEFIELD	254	992	COLLECTOR	Micro Surfacing	\$4,502	69.35	84.46
5	201036	SUNRISE CA	STONEFIELD	WINDRIDGE TRL	348	1356	COLLECTOR	Micro Surfacing	\$6,158	70.91	87.66
5	318530	SUNRISE CA	MILLRIDGE DR	KITTY HAWK RD	29	112	COLLECTOR	Micro Surfacing	\$507	70.91	87.66
5	200799	UNIV CITY	BALBOA DR	KITTY HAWK RD	826	3224	COLLECTOR	Micro Surfacing	\$14,636	63.99	72.71
5	200800	UNIV CITY	PAT BOOKER RD	ROBIN DR	158	618	COLLECTOR	Micro Surfacing	\$2,804	77.28	99.97
5	200801	UNIV CITY	EL DORADO	PAT BOOKER RD	678	3908	COLLECTOR	Micro Surfacing	\$17,740	76.48	98.46
5	200802	UNIV CITY	SUNRISE CANYON DR	EL DORADO	1265	7285	COLLECTOR	Micro Surfacing	\$33,072	63.24	70.94
5	200807	UNIV CITY	SPARTAN TERRACE	MOUNT OLYMPUS	725	4178	COLLECTOR	Micro Surfacing	\$18,966	80.77	100.00
5	200809	UNIV CITY	MARATHON	ATHENIAN	351	2019	COLLECTOR	Micro Surfacing	\$9,166	77.28	99.97
5	200810	UNIV CITY	ODYSSEY DR	MARATHON	298	1714	COLLECTOR	Micro Surfacing	\$7,780	80.77	100.00
5	200811	UNIV CITY	PATHENON PLACE	ODYSSEY DR	278	1599	COLLECTOR	Micro Surfacing	\$7,261	80.77	100.00
5	200812	UNIV CITY	ULYSSES	PARTHENON PLACE	141	811	COLLECTOR	Micro Surfacing	\$3,683	79.71	100.00
5	201392	UNIV CITY	CORONADO BLVD	BLACKSTONE	438	2524	COLLECTOR	Micro Surfacing	\$11,459	73.28	92.34
5	318543	UNIV CITY	ROBIN DR	BALBOA DR	318	1241	COLLECTOR	Micro Surfacing	\$5,635	65.51	76.18
5	201070	VILLA DR	PAT BOOKER RD	NORTH BLVD	671	2620	COLLECTOR	Micro Surfacing	\$11,893	78.90	100.00
5	201286	W AVIATION	TEXAS DR	AUSTIN DR	549	2143	COLLECTOR	Micro Surfacing	\$9,727	73.28	92.34
5	201193	W BYRD BLV	HOUSTON DR	PAT BOOKER RD	389	1083	COLLECTOR	Micro Surfacing	\$4,917	80.77	100.00
5	201195	W BYRD BLV	AUSTIN DR	TRAVIS DR	554	2161	COLLECTOR	Micro Surfacing	\$9,812	67.04	79.55
5	201196	W BYRD BLV	PARKVIEW DR	AUSTIN DR	327	1277	COLLECTOR	Micro Surfacing	\$5,796	62.47	69.13
5	201198	W BYRD BLV	UNIVERSAL DR	TEXAS DR	547	2136	COLLECTOR	Micro Surfacing	\$9,695	67.04	79.55
6	201057	ABBOTSBURY	NORTH BLVD	CULDESAC	486	1355	LOCAL	Micro Surfacing	\$6,646	62.98	70.33
6	201096	ADONIS	MOUNT OLYMPUS	CULDESAC	258	720	LOCAL	Micro Surfacing	\$3,528	75.68	96.94
6	201099	ADONIS	MOUNT OLYMPUS	CULDESAC	483	1346	LOCAL	Micro Surfacing	\$6,599	77.31	99.99
6	200789	AESOP LN	SPARTAN TERRACE	CULDESAC	229	638	LOCAL	Micro Surfacing	\$3,129	73.58	92.93
6	200897	ALABASTER	ALABASTER	STONEFIELD	138	383	LOCAL	Micro Surfacing	\$1,879	75.68	96.94
6	200868	ALCANFOR	FORUM RD	ZUNI	761	2121	LOCAL	Micro Surfacing	\$10,397	76.38	98.27
6	200888	ALMOND BEN	BRANCH HOLLOW DR	CULDESAC	61	169	LOCAL	Micro Surfacing	\$827	72.21	90.23
6	200982	AMISTAD BL	BARCELONA	AMISTAD BLVD	689	1921	LOCAL	Micro Surfacing	\$9,416	77.31	99.99
6	200984	AMISTAD BL	CORONADO BLVD	CORONADO BLVD	276	770	LOCAL	Micro Surfacing	\$3,778	65.54	76.25
6	200985	AMISTAD BL	MALAGA CIR	CORONADO BLVD	311	865	LOCAL	Micro Surfacing	\$4,243	76.38	98.27
6	201005	ANDORRA DR	DE VACA DR	QUIVIRA DR	737	2055	LOCAL	Micro Surfacing	\$10,077	67.49	80.53
6	317302	APPLE SPGS	ROARING SPRING	MEADOW SPRINGS	354	987	LOCAL	Micro Surfacing	\$4,841	76.38	98.27
6	317303	APPLE SPGS	ROARING SPRING	CULDESAC	265	737	LOCAL	Micro Surfacing	\$3,614	67.49	80.53
6	200766	ATHENIAN	CENTERBROOK	BRINWOOD	292	813	COLLECTOR	Micro Surfacing	\$3,984	80.77	100.00
6	200767	ATHENIAN	BRINWOOD	OAK BREEZE	289	805	COLLECTOR	Micro Surfacing	\$3,946	75.68	96.94
6	200770	ATHENIAN	FORUM RD	PERICLES DR	808	2251	COLLECTOR	Micro Surfacing	\$11,036	80.77	100.00
6	200771	ATHENIAN	PERICLES DR	UNIVERSAL CITY BLVD	808	2251	COLLECTOR	Micro Surfacing	\$11,036	80.77	100.00
6	201598	AZTEC WAY	E AVIATION BLVD	FM 78	1533	4273	LOCAL	Micro Surfacing	\$20,949	74.28	94.26
6	200938	BALBOA DR	MADRID DR	CORONADO BLVD	917	2555	LOCAL	Micro Surfacing	\$12,525	66.84	79.12
6	200939	BALBOA DR	DE SOTO DR	MADRID DR	332	924	LOCAL	Micro Surfacing	\$4,531	62.35	68.83
6	200962	BARCELONA	AMISTAD BLVD	VALENCIA	333	929	LOCAL	Micro Surfacing	\$4,557	77.31	99.99
6	200902	BAYTHORNE	IRON KETTLE	TERRACOTTA	291	812	LOCAL	Micro Surfacing	\$3,983	76.38	98.27
6	200886	BERRY KNOL	FORUM RD	ALMOND BEND	529	1475	LOCAL	Micro Surfacing	\$7,231	74.98	95.61
6	200840	BOREAS	THESSALY	CULDESAC	309	861	LOCAL	Micro Surfacing	\$4,219	74.28	94.26
6	201249	BOWIE DR	E LINDBERGH BLVD	E AVIATION BLVD	302	841	LOCAL	Micro Surfacing	\$4,122	64.90	74.78
6	201250	BOWIE DR	E WRIGHT BLVD	E LINDBERGH BLVD	298	830	LOCAL	Micro Surfacing	\$4,068	65.54	76.25
6	201251	BOWIE DR	E BYRD BLVD	E WRIGHT BLVD	302	843	LOCAL	Micro Surfacing	\$4,132	70.16	86.11

Plan Year	Segment ID	Street Name	From	To	Length (Ft)	Area (SqFt)	Functional Classification	Plan Activity	Plan Cost	PCI Before	PCI After
6	200890	BRANCH HOL	STONE CREEK DR	FORUM RD	295	823	LOCAL	Micro Surfacing	\$4,037	71.51	88.84
6	200856	BRINWOOD	ATHENIAN	CULDESAC	437	1218	LOCAL	Micro Surfacing	\$5,969	64.90	74.78
6	318978	BROOKS AVE	FM 78	CULDESAC	295	822	LOCAL	Micro Surfacing	\$4,030	72.89	91.58
6	200755	CAPRICORN	OAK MEADOWS	THEBES	343	955	LOCAL	Micro Surfacing	\$4,684	77.10	99.60
6	200758	CAPRICORN	LIBRA LN	FORUM RD	316	881	LOCAL	Micro Surfacing	\$4,322	74.28	94.26
6	201125	CARL MEADE	NORTH BLVD	CULDESAC	235	436	LOCAL	Micro Surfacing	\$2,136	64.90	74.78
6	201088	CASTLE CLI	CIBOLO TRL	SAGE DR	352	981	LOCAL	Micro Surfacing	\$4,812	69.48	84.73
6	200724	CENTERBROO	BROOKLINE	HIGHLAND VW	293	817	LOCAL	Micro Surfacing	\$4,007	72.89	91.58
6	201350	CHURCHWOOD	MEDICINE ROCK	CULDESAC	248	691	LOCAL	Micro Surfacing	\$3,386	64.26	73.32
6	201128	CIBOLO	STONEGATE DR	STRAIGHT LN	421	1175	LOCAL	Micro Surfacing	\$5,759	68.81	83.33
6	201129	CIBOLO	HIGHGATE RD	STONEGATE DR	409	1139	LOCAL	Micro Surfacing	\$5,582	67.49	80.53
6	201135	CIBOLO	SUNCLIFF DR	SUNCLIFF DR	326	909	LOCAL	Micro Surfacing	\$4,457	71.51	88.84
6	201137	CIBOLO	NORTH BLVD	CASTLE CLIMB	335	933	LOCAL	Micro Surfacing	\$4,575	61.68	67.30
6	200955	CORDOBA CI	AMISTAD BLVD	CARDOBA CIR	136	378	LOCAL	Micro Surfacing	\$1,854	64.90	74.78
6	200956	CORDOBA CI	VALENCIA	CORDOBA CIR	505	1407	LOCAL	Micro Surfacing	\$6,900	68.81	83.33
6	200957	CORDOBA CI	BARCELONA	VALENCIA	305	850	LOCAL	Micro Surfacing	\$4,165	62.98	70.33
6	200782	CORINTH	PHOENIX AVE	CULDESAC	1053	2934	LOCAL	Micro Surfacing	\$14,383	74.98	95.61
6	200906	CORONADO	DE SOTO DR	MADRID DR	307	1198	COLLECTOR	Micro Surfacing	\$5,875	80.77	100.00
6	200908	CORONADO	BALBOA DR	PAT BOOKER RD	623	2432	COLLECTOR	Micro Surfacing	\$11,924	80.77	100.00
6	201024	CORONADO	UNIVERSAL CITY BLVD	CULDESAC	426	1188	COLLECTOR	Micro Surfacing	\$5,823	77.31	99.99
6	315364	CORONADO	POINT VIEW DR	UNIVERSAL CITY BLVD	186	1036	COLLECTOR	Micro Surfacing	\$5,082	80.77	100.00
6	200943	CORTES DR	MADRID DR	DE SOTO DR	306	852	LOCAL	Micro Surfacing	\$4,176	72.89	91.58
6	200944	CORTES DR	BALBOA DR	MADRID DR	240	669	LOCAL	Micro Surfacing	\$3,281	77.31	99.99
6	201342	CROSSWOOD	INKSWOOD	CULDESAC	71	199	LOCAL	Micro Surfacing	\$973	71.51	88.84
6	201144	CRYSTAL CN	WINN AVE	SHADOWYCK	233	649	LOCAL	Micro Surfacing	\$3,181	74.28	94.26
6	201145	CRYSTAL CN	SHADOWYCK	CULDESAC	224	624	LOCAL	Micro Surfacing	\$3,058	62.98	70.33
6	317703	CRYSTAL VW	SAHARA WOODS	LILAC HILL	277	771	LOCAL	Micro Surfacing	\$3,780	74.28	94.26
6	201004	DA GAMA DR	DE VACA DR	QUIVIRA DR	615	1714	LOCAL	Micro Surfacing	\$8,404	70.16	86.11
6	200946	DE SOTO DR	CORDOBA DR	DE VACA DR	324	904	LOCAL	Micro Surfacing	\$4,430	76.38	98.27
6	200964	DE VACA	BOLERIO DR	KITTY HAWK RD	218	609	LOCAL	Micro Surfacing	\$2,985	73.58	92.93
6	200965	DE VACA	ANDORRA DR	BOLERIO DR	325	906	LOCAL	Micro Surfacing	\$4,441	71.51	88.84
6	200966	DE VACA	DA GAMA DR	ANDORRA DR	420	1170	LOCAL	Micro Surfacing	\$5,736	75.68	96.94
6	200834	DEMETER	MOUNT OLYMPUS	CULDESAC	1060	2954	LOCAL	Micro Surfacing	\$14,484	71.51	88.84
6	201044	DORIS DR	DORIS DR	SHERRI DR	589	1642	LOCAL	Micro Surfacing	\$8,052	77.31	99.99
6	201045	DORIS DR	DORIS DR	PERSIA DR	546	1523	LOCAL	Micro Surfacing	\$7,465	64.90	74.78
6	201311	DUKEWAY DR	MEADOWLAND	PLAZA DR	1148	4478	LOCAL	Micro Surfacing	\$21,953	74.28	94.26
6	201242	E AVIATION	BOWIE DR	CROCKETT	549	1531	ARTERIAL	Micro Surfacing	\$7,506	80.77	100.00
6	201243	E AVIATION	CROCKETT	TRUDY LN	552	1538	ARTERIAL	Micro Surfacing	\$7,540	80.77	100.00
6	201247	E AVIATION	E BYRD BLVD	AZTEC WAY	2399	6685	ARTERIAL	Micro Surfacing	\$32,777	80.77	100.00
6	201186	E BYRD BLV	PAT BOOKER RD	BOWIE DR	445	1240	LOCAL	Micro Surfacing	\$6,081	69.48	84.73
6	201187	E BYRD BLV	BOWIE DR	CROCKETT	552	1538	LOCAL	Micro Surfacing	\$7,539	68.15	81.93
6	201211	E LANGLEY	E LANGLEY BLVD	E BYRD BLVD	316	881	LOCAL	Micro Surfacing	\$4,319	65.54	76.25
6	201212	E LANGLEY	E BYRD BLVD	E WRIGHT BLVD	294	819	LOCAL	Micro Surfacing	\$4,018	65.54	76.25
6	201213	E LANGLEY	E WRIGHT BLVD	E LINDBERGH BLVD	307	856	LOCAL	Micro Surfacing	\$4,195	75.68	96.94
6	201214	E LANGLEY	E LINDBERGH BLVD	E AVIATION BLVD	184	511	LOCAL	Micro Surfacing	\$2,508	72.21	90.23
6	201219	E LINDBERG	PAT BOOKER RD	BOWIE DR	439	1223	LOCAL	Micro Surfacing	\$5,998	70.16	86.11
6	201222	E LINDBERG	TRUDY LN	E LANGLEY BLVD	1009	2811	LOCAL	Micro Surfacing	\$13,781	69.48	84.73
6	201069	EL DORADO	UNIVERSAL CITY BLVD	CULDESAC	977	2722	LOCAL	Micro Surfacing	\$13,346	68.81	83.33
6	201332	EMELIA	PLAZA DR	CULDESAC	251	701	LOCAL	Micro Surfacing	\$3,436	74.28	94.26
6	201299	FERN MEADO	GARDEN MEADOW	MEADOW ARBOR	230	640	LOCAL	Micro Surfacing	\$3,137	77.31	99.99
6	201300	FERN MEADO	WEST OAK	GARDEN MEADOW	730	2035	LOCAL	Micro Surfacing	\$9,978	72.21	90.23
6	201011	FIRESAGE	OAK KNOB	KETTLE CV	356	991	LOCAL	Micro Surfacing	\$4,861	68.84	79.12
6	201257	FLINTSTONE	WESTWAY DR	PARKVIEW DR	983	2739	LOCAL	Micro Surfacing	\$13,429	75.68	96.94
6	201052	FORREST TR	RUSHWOOD CIR	MANORSIDE	690	1923	LOCAL	Micro Surfacing	\$9,426	65.54	76.25
6	201054	FORREST TR	OAK CIR	LAUREL LN	431	1202	LOCAL	Micro Surfacing	\$5,895	73.58	92.93
6	201055	FORREST TR	LAUREL LN	SILVER SPRING	380	1058	LOCAL	Micro Surfacing	\$5,189	75.68	96.94
6	200818	FORUM RD	GALICIA	ALCANFOR	283	790	COLLECTOR	Micro Surfacing	\$3,874	80.77	100.00
6	200821	FORUM RD	HERA DR	POQUITO CIR	288	803	COLLECTOR	Micro Surfacing	\$3,936	77.31	99.99
6	317308	FORUM RD	LAUREL CANYON DR	STONY BROOK DR	282	787	COLLECTOR	Micro Surfacing	\$3,858	80.77	100.00
6	201352	FRIENDSWOO	RIFLE GAP	CULDESAC	484	1350	LOCAL	Micro Surfacing	\$6,620	70.83	87.48
6	200866	GALICIA	FORUM RD	TIGUEX	1507	4199	LOCAL	Micro Surfacing	\$20,589	74.98	95.61
6	201345	GAMBLEWOOD	INKSWOOD	MEDICINE ROCK	304	847	LOCAL	Micro Surfacing	\$4,154	72.89	91.58
6	201302	GARDEN MEA	WEST OAK	FERN MEADOW DR	792	2207	LOCAL	Micro Surfacing	\$10,822	76.38	98.27
6	200878	GOthic DR	POSEIDON	UNIVERSAL CITY BLVD	214	833	LOCAL	Micro Surfacing	\$4,085	62.35	68.83
6	200950	GRANADA DR	CORONADO BLVD	CORDOBA DR	823	2293	LOCAL	Micro Surfacing	\$11,243	75.68	96.94
6	200951	GRANADA DR	AMISTAD BLVD	CORONADO BLVD	959	2672	LOCAL	Micro Surfacing	\$13,100	68.81	83.33
6	200952	GRANADA DR	E LOOP 1604 N	AMISTAD BLVD	264	735	LOCAL	Micro Surfacing	\$3,604	74.98	95.61
6	315486	GRANITE WO	SPARROW WAY	SPRINGWOOD SQ	582	1622	LOCAL	Micro Surfacing	\$7,952	74.98	95.61
6	201356	GUILFORD F	WAGON CROSSING	RISING STAR	1208	4714	LOCAL	Micro Surfacing	\$23,113	71.51	88.84
6	201358	GUILFORD F	BARBARA BEND	OLD CIMARRON TRL	1094	4269	LOCAL	Micro Surfacing	\$20,929	76.38	98.27
6	315709	HARMON DR	FM 78	CULDESAC	235	1134	LOCAL	Micro Surfacing	\$5,559	76.38	98.27
6	315715	HARMON DR	FM 78	CITY LIMIT LINE	241	1166	LOCAL	Micro Surfacing	\$5,719	70.16	86.11
6	200864	HEATHFIELD	COLLINGWOOD	HIGHLAND VW	300	836	LOCAL	Micro Surfacing	\$4,100	68.81	83.33
6	200843	HERA DR	OAK MEADOWS	PURO ORO DR	404	1126	LOCAL	Micro Surfacing	\$5,519	68.15	81.93
6	200844	HERA DR	PURO ORO DR	FORUM RD	717	2000	LOCAL	Micro Surfacing	\$9,804	70.83	87.48
6	200784	HERCULES	ATHENIAN	SOCRATES LN	309	863	LOCAL	Micro Surfacing	\$4,229	74.28	94.26
6	201143	HIDDEN GRO	WINN AVE	CULDESAC	173	481	LOCAL	Micro Surfacing	\$2,359	68.15	81.93
6	201320	HIGH OAK	WEST OAK	TUMBLEBROOK	2021	5631	LOCAL	Micro Surfacing	\$27,610	74.98	95.61
6	201075	HORSESHOE	STRAIGHT LN	CIBOLO TRL	995	2774	LOCAL	Micro Surfacing	\$13,601	68.81	83.33
6	201277	HOUSTON DR	W LANGLEY BLVD	W BYRD BLVD	296	824	LOCAL	Micro Surfacing	\$4,041	66.18	77.67
6	200839	ILIAD	THESSALY	CULDESAC	488	1361	LOCAL	Micro Surfacing	\$6,673	66.84	79.12
6	201343	INKSWOOD	GAMBLEWOOD	GAMBLEWOOD	294	820	LOCAL	Micro Surfacing	\$4,019	65.54	76.25
6	200899	IRON KETTL	BAYTHORNE	CULDESAC	456	1270	LOCAL	Micro Surfacing	\$6,227	77.31	99.99
6	201012	KETTLE CV	FIRESAGE	CULDESAC	343	956	LOCAL	Micro Surfacing	\$4,688	74.28	94.26
6	201063	KIMBERLY D	SHERRI DR	ROSE GARDEN	303	844	LOCAL	Micro Surfacing	\$4,140	75.68	96.94
6	201064	KIMBERLY D	ROSE GARDEN	CYNTHIA	345	962	LOCAL	Micro Surfacing	\$4,718	74.98	95.61
6	201065	KIMBERLY D	CYNTHIA	RHONDA DR	792	2208	LOCAL	Micro Surfacing	\$10,825	66.18	77.67
6	201066	KIMBERLY D	RHONDA DR	SHERRI DR	335	935	LOCAL	Micro Surfacing	\$4,582	74.28	94.26
6	201067	KIMBERLY D	SHERRI DR	PERSIA DR	216	603	LOCAL	Micro Surfacing	\$2,956	65.54	76.25
6	201003	LASALLE PL	DE VACA DR	QUIVIRA DR	488	1361	LOCAL	Micro Surfacing	\$6,672	71.51	88.84
6	201020	LAURAL LN	FORREST TRL	CULDESAC	245	682	LOCAL	Micro Surfacing	\$3,344	74.98	95.61
6	317310	LAUREL CAN	FORUM RD	CULDESAC	1076	2999	LOCAL	Micro Surfacing	\$14,706	73.58	92.93
6	201159	LEMONWOOD	NORTH BLVD	STATE BLVD	874	2435	LOCAL	Micro Surfacing	\$6,672	85.98	100.00
6	201160	LEMONWOOD	STATE BLVD	NATIONAL BLVD	590	1643	LOCAL	Micro Surfacing	\$3,344	85.98	100.00
6	317705	LILAC HILL	CRYSTAL VW	EVENING LAUREL	496	1381	LOCAL	Micro Surfacing	\$6,773	74.98	95.61
6	201349	LOGSWOOD	MEDICINE ROCK	CULDESAC	302	841	LOCAL	Micro Surfacing	\$4,126	68.15	81.93

Plan Year	Segment ID	Street Name	From	To	Length (Ft)	Area (SqFt)	Functional Classification	Plan Activity	Plan Cost	PCI Before	PCI After
6	200949	MALAGA CIR	AMISTAD BLVD	CULDESAC	113	315	LOCAL	Micro Surfacing	\$1,544	70.16	86.11
6	318147	MANDEVILLA	CRYSTAL VW	ROUND ROCK WAY	292	814	LOCAL	Micro Surfacing	\$3,991	74.98	95.61
6	200774	MARATHON	UNIVERSAL CITY BLVD	PHOENIX AVE	1353	3772	LOCAL	Micro Surfacing	\$18,492	68.15	81.93
6	200775	MARATHON	PHOENIX AVE	CULDESAC	594	1656	LOCAL	Micro Surfacing	\$8,117	74.98	95.61
6	201331	MATTHEW	PLAZA DR	CULDESAC	254	709	LOCAL	Micro Surfacing	\$3,478	69.48	84.73
6	201304	MEADOW ARB	FERN MEADOW DR	GARDEN MEADOW	481	1341	LOCAL	Micro Surfacing	\$6,574	68.15	81.93
6	317299	MEADOW SPG	SCARLET CRK	WALNUT SPRINGS	296	1155	LOCAL	Micro Surfacing	\$5,661	77.31	99.99
6	201314	MEADOWLAND	MEADOW ARBOR	TUMBLEBROOK	188	733	COLLECTOR	Micro Surfacing	\$3,594	67.49	80.53
6	201315	MEADOWLAND	FERN MEADOW DR	MEADOW ARBOR	241	938	COLLECTOR	Micro Surfacing	\$4,601	77.31	99.99
6	201347	MEDICINE R	GAMBLEWOOD	LOGSWOOD	566	1577	LOCAL	Micro Surfacing	\$7,729	68.81	83.33
6	201348	MEDICINE R	LOGSWOOD	CHURCHWOOD	274	763	LOCAL	Micro Surfacing	\$3,739	72.21	90.23
6	201038	MILLRIDGE	FOXGLOVE LN	SUNRISE CANYON DR	414	1154	LOCAL	Micro Surfacing	\$5,658	72.21	90.23
6	201039	MILLRIDGE	WILLOW WISP RD	FOXGLOVE LN	305	850	LOCAL	Micro Surfacing	\$4,168	66.18	77.67
6	201049	MOSSRIDGE	NORTH BLVD	CULDESAC	578	1611	LOCAL	Micro Surfacing	\$7,900	67.49	80.53
6	200835	MOUNT OLYM	MUSES	ADONIS	292	1139	COLLECTOR	Micro Surfacing	\$5,587	77.31	99.99
6	200836	MOUNT OLYM	DEMETER	MUSES	293	1143	COLLECTOR	Micro Surfacing	\$5,602	77.31	99.99
6	201095	MOUNT OLYM	TITAN	PHOENIX AVE	351	1368	COLLECTOR	Micro Surfacing	\$6,707	77.31	99.99
6	200832	MUSES	MOUNT OLYMPUS	CULDESAC	269	666	LOCAL	Micro Surfacing	\$3,263	77.31	99.99
6	201171	NATIONAL B	PAT BOOKER RD	UNNAMED ST AT NATIONAL	142	396	LOCAL	Micro Surfacing	\$1,941	70.83	87.48
6	201175	NATIONAL B	WINN AVE	TRUDY LN	323	901	LOCAL	Micro Surfacing	\$4,419	72.89	91.58
6	201176	NATIONAL B	TRUDY LN	SCOTT AVE	315	878	LOCAL	Micro Surfacing	\$4,307	71.51	88.64
6	201216	NATIONAL B	SCOTT AVE	NATIONAL BLVD	383	1066	LOCAL	Micro Surfacing	\$5,228	67.49	80.53
6	201218	NATIONAL B	NATIONAL BLVD	E LANGLEY BLVD	458	1277	LOCAL	Micro Surfacing	\$6,263	70.16	86.11
6	317618	NATIONAL B	NATIONAL BLVD	CULDESAC	136	378	LOCAL	Micro Surfacing	\$1,855	77.31	99.99
6	201103	NORTH BLVD	TRUDY LN	SCOTT AVE	320	892	COLLECTOR	Micro Surfacing	\$4,374	80.77	100.00
6	201104	NORTH BLVD	WINN AVE	TRUDY LN	339	944	COLLECTOR	Micro Surfacing	\$4,630	80.77	100.00
6	201108	NORTH BLVD	OAKLANE DR	CARL MEAD PKWY	216	602	COLLECTOR	Micro Surfacing	\$2,952	77.31	99.99
6	201115	NORTH BLVD	BOULDER DR	HIGHGATE RD	549	1529	COLLECTOR	Micro Surfacing	\$7,496	80.77	100.00
6	201119	NORTH BLVD	ROAN CIR	FETLOCK	326	907	COLLECTOR	Micro Surfacing	\$4,448	80.77	100.00
6	318531	NORTH BLVD	CIBOLO TRL	OAKLANE DR	28	79	COLLECTOR	Micro Surfacing	\$389	77.31	99.99
6	201263	NORTHVIEW2	PARK LN	PARKVIEW DR	871	2103	LOCAL	Micro Surfacing	\$10,311	60.22	64.27
6	200855	OAK BREEZE	ATHENIAN	CULDESAC	757	2111	LOCAL	Micro Surfacing	\$10,350	64.90	74.78
6	201021	OAK CIR	FORREST TRL	CULDESAC	127	355	LOCAL	Micro Surfacing	\$1,742	68.81	83.33
6	201010	OAK KNOB	SERI CV	FIREPAGE	515	1243	LOCAL	Micro Surfacing	\$6,095	69.48	84.73
6	200848	OAK MEADOW	HERA DR	CULDESAC	749	2088	LOCAL	Micro Surfacing	\$10,238	66.84	79.12
6	200849	OAK MEADOW	ATHENIAN	HERA DR	285	794	LOCAL	Micro Surfacing	\$3,890	68.15	81.93
6	200850	OAK MEADOW	DELPHIAN	ATHENIAN	302	841	LOCAL	Micro Surfacing	\$4,122	62.98	70.33
6	200852	OAK MEADOW	ZODIAC DR	CAPRICORN	288	804	LOCAL	Micro Surfacing	\$3,940	60.99	65.77
6	200853	OAK MEADOW	PHOENIX AVE	ZODIAC DR	289	806	LOCAL	Micro Surfacing	\$3,951	72.21	90.23
6	201321	OAKSIDE	WEST OAK	TUMBLEBROOK	1883	5248	LOCAL	Micro Surfacing	\$25,730	72.21	90.23
6	200777	ODYSSEY DR	UNIVERSAL CITY BLVD	PHOENIX AVE	1121	3125	LOCAL	Micro Surfacing	\$15,322	65.54	76.25
6	201366	OLD CIMARR	KITTY HAWK RD	MEADOWLAND	2398	6684	COLLECTOR	Micro Surfacing	\$32,770	63.62	71.83
6	200705	OLYMPIA PK			165	645		Micro Surfacing	\$3,164	77.31	99.99
6	200934	PALISADES	E LOOP N 1604 ACCESS RD	UNKNOWN	1812	6290	LOCAL	Micro Surfacing	\$30,841	68.15	81.93
6	201757	PALISADES	OLD CONVERSE RD	CITY LIMIT LINE	765	3063	LOCAL	Micro Surfacing	\$15,017	72.21	90.23
6	200892	PARK OLYMP	PARK OLYMPIA	UNIVERSAL CITY BLVD	205	571	LOCAL	Micro Surfacing	\$2,801	75.68	96.94
6	200894	PARK OLYMP	PARK OLYMPIA	PARK OLYMPIA	1814	5057	LOCAL	Micro Surfacing	\$24,794	74.28	94.26
6	200895	PARK OLYMP	PARK OLYMPIA	CULDESAC	196	546	LOCAL	Micro Surfacing	\$2,677	75.68	96.94
6	201269	PARKVIEW1	PARK LN	HILLVIEW DR	213	595	LOCAL	Micro Surfacing	\$4,054	64.90	74.78
6	201270	PARKVIEW1	HILLVIEW DR	IVY LN	343	956	LOCAL	Micro Surfacing	\$4,795	62.98	70.33
6	201271	PARKVIEW1	IVY LN	WESTWAY DR	297	827	LOCAL	Micro Surfacing	\$3,800	62.98	70.33
6	201267	PARKVIEW2	HILLCREST DR	NORTHVIEW DR	283	790	COLLECTOR	Micro Surfacing	\$6,349	80.77	100.00
6	200776	PARTHENON	UNIVERSAL CITY BLVD	CITY LIMIT LINE	966	2693	LOCAL	Micro Surfacing	\$13,203	74.98	95.61
6	200912	PAT BOOKER	E LINDBERGH BLVD	E AVIATION BLVD	299	1944	ARTERIAL	Micro Surfacing	\$9,532	80.77	100.00
6	200914	PAT BOOKER	E BYRD BLVD	E WRIGHT BLVD	305	1981	ARTERIAL	Micro Surfacing	\$9,713	80.77	100.00
6	318532	PAT BOOKER	ROSEWOOD DR	VILLAGE GREEN	83	538	ARTERIAL	Micro Surfacing	\$2,640	80.77	100.00
6	200779	PERICLES D	ATHENIAN	ARISTOTLE	302	842	LOCAL	Micro Surfacing	\$4,126	74.28	94.26
6	201047	PERSIA DR	WAYNE DR	CHUOKE	172	480	LOCAL	Micro Surfacing	\$2,354	73.58	92.93
6	200710	PHOENIX AV	OAK MEADOWS	CITY LIMIT LINE	627	1747	COLLECTOR	Micro Surfacing	\$8,566	77.31	99.99
6	200711	PHOENIX AV	OAK MEADOWS	FORUM RD	1282	3572	COLLECTOR	Micro Surfacing	\$17,513	80.77	100.00
6	200717	PHOENIX AV	ODYSSEY DR	MARATHON	290	808	COLLECTOR	Micro Surfacing	\$3,964	77.10	99.60
6	200719	PHOENIX AV	ATHENIAN	CORINTH	177	493	COLLECTOR	Micro Surfacing	\$2,417	80.77	100.00
6	200720	PHOENIX AV	CORINTH	RHODES	335	934	COLLECTOR	Micro Surfacing	\$4,580	77.31	99.99
6	200743	PHOENIX AV	FORUM RD	CITY LIMIT LINE	166	463	COLLECTOR	Micro Surfacing	\$2,272	80.77	100.00
6	201092	PHOENIX AV	SPARTAN TERRACE	MOUNT OLYMPUS	530	1477	COLLECTOR	Micro Surfacing	\$7,240	77.31	99.99
6	201328	PLAZA DR	MATTHEW	TUMBLEBROOK	254	708	LOCAL	Micro Surfacing	\$3,473	73.58	92.93
6	201330	PLAZA DR	EMELIA	CULDESAC	136	378	LOCAL	Micro Surfacing	\$1,852	70.83	87.48
6	200879	POSEIDON	GOTHIC DR	CULDESAC	282	785	LOCAL	Micro Surfacing	\$3,847	74.98	95.61
6	200880	POSEIDON	SICILY ISLE	GOTHIC DR	487	1359	LOCAL	Micro Surfacing	\$6,661	76.38	98.27
6	200847	PURO ORO D	TESORO PERDIDO	CULDESAC	348	970	LOCAL	Micro Surfacing	\$4,756	63.62	71.83
6	200994	QUAIL DR	ROBIN DR	KITTY HAWK RD	679	1892	LOCAL	Micro Surfacing	\$9,274	62.35	68.83
6	200995	QUAIL DR	TURTLE DOVE DR	ROBIN DR	131	365	LOCAL	Micro Surfacing	\$1,790	74.28	94.26
6	201000	QUIVIRA DR	ANDORRA DR	BOLERIO DR	300	837	LOCAL	Micro Surfacing	\$4,101	63.62	71.83
6	201001	QUIVIRA DR	DA GAMA DR	ANDORRA DR	306	852	LOCAL	Micro Surfacing	\$4,179	74.28	94.26
6	201077	RANDOLPH P	NORTH BLVD	PAT BOOKER RD	516	1439	COLLECTOR	Micro Surfacing	\$7,055	80.77	100.00
6	317298	REDWOOD CI	SPRINGWOOD SQ	CULDESAC	250	697	LOCAL	Micro Surfacing	\$3,416	77.31	99.99
6	201059	RHONDA DR	KIMBERLY DR	CULDESAC	385	1072	LOCAL	Micro Surfacing	\$5,258	68.15	81.93
6	201351	RIFLE GAP	WAGON CROSSING	FRIENDSWOOD PATH	1382	3852	LOCAL	Micro Surfacing	\$18,886	62.98	70.33
6	201354	RISING STA	FORT WAYNE	GUILFORD FORGE	425	1184	LOCAL	Micro Surfacing	\$5,805	73.58	92.93
6	201355	RISING STA	GUILFORD FORGE	CULDESAC	27	75	LOCAL	Micro Surfacing	\$368	80.77	100.00
6	201163	ROSEWOOD D	NORTH BLVD	PAT BOOKER RD	1315	3664	LOCAL	Micro Surfacing	\$17,964	76.38	98.27
6	201361	RUSTY SPUR	STONEY PT	CULDESAC	130	362	LOCAL	Micro Surfacing	\$1,776	68.81	83.33
6	201087	SAGE DR	CASTLE CLIMB	CIBOLO TRL	1523	4245	LOCAL	Micro Surfacing	\$20,811	74.98	95.61
6	315490	SAHARA WOO	SPRINGWOOD SQ	CULDESAC	125	348	LOCAL	Micro Surfacing	\$1,705	65.54	76.25
6	317699	SAHARA WOO	CRYSTAL VW	EVENING LAUREL	550	1532	LOCAL	Micro Surfacing	\$7,511	74.98	95.61
6	317700	SAHARA WOO	EVENING LAUREL	SPARROW WAY	304	847	LOCAL	Micro Surfacing	\$4,151	74.98	95.61
6	200990	SANDHILL	QUAIL DR	SANDHILL DR	402	1121	LOCAL	Micro Surfacing	\$5,495	77.31	99.99
6	200991	SANDHILL	SANDHILL DR	CULDESAC	37	103	LOCAL	Micro Surfacing	\$503	59.31	62.86
6	200992	SANDHILL	BALBOA DR	QUAIL DR	508	1414	LOCAL	Micro Surfacing	\$6,935	72.21	90.23
6	201150	SCOTT AVE	STATE BLVD	NATIONAL BLVD	593	1652	LOCAL	Micro Surfacing	\$8,098	76.38	98.27
6	201151	SCOTT AVE	NORTH BLVD	STATE BLVD	696	1941	LOCAL	Micro Surfacing	\$9,517	74.28	94.26
6	200791	SPARTAN TE	UNIVERSAL CITY BLVD	ACROPOLIS DR	177	493	LOCAL	Micro Surfacing	\$2,416	77.10	99.60
6	315487	SPRINGWSQ	REDWOOD CIR	SPIRAL WOODS	286	1116	COLLECTOR	Micro Surfacing	\$5,470	77.31	99.99
6	317297	SPRINGWSQ	MEADOW SPRINGS	REDWOOD CIR	299	1165	COLLECTOR	Micro Surfacing	\$5,712	77.31	99.99
6	201028	SPRITEWOOD	WILDRIDGE TRL	CULDESAC	134	373	LOCAL	Micro Surfacing	\$1,828	72.89	91.58
6	201166	STATE BLVD	LEMONWOOD AVE	WINN AVE	323	901	LOCAL	Micro Surfacing	\$4,416	69.48	84.73

Plan Year	Segment ID	Street Name	From	To	Length (Ft)	Area (SqFt)	Functional Classification	Plan Activity	Plan Cost	PCI Before	PCI After
6	201167	STATE BLVD	WINN AVE	TRUDY LN	329	918	LOCAL	Micro Surfacing	\$4,500	76.38	98.27
6	201168	STATE BLVD	TRUDY LN	SCOTT AVE	314	874	LOCAL	Micro Surfacing	\$4,284	65.54	76.25
6	201032	STONEFIELD	RIMDALE	SUNRISE CANYON DR	310	1209	LOCAL	Micro Surfacing	\$5,928	75.68	96.94
6	201071	STONEGATE	NORTH BLVD	PAT BOOKER RD	427	1191	LOCAL	Micro Surfacing	\$5,839	67.49	80.53
6	201073	STONEGATE	HORSESHOE TRL	CIBOLO TRL	697	1942	LOCAL	Micro Surfacing	\$9,523	67.49	80.53
6	201023	STONEY CRK	BRANCH HOLLOW DR	CULDESAC	195	543	LOCAL	Micro Surfacing	\$2,661	74.28	94.26
6	201102	SUNCLIFF D	RED HORSE CIR	CIBOLO TRL	330	1288	LOCAL	Micro Surfacing	\$6,314	66.18	77.67
6	201037	SUNRISE CA	WINDRIDGE TRL	MILLRIDGE RD	593	2315	COLLECTOR	Micro Surfacing	\$11,349	80.77	100.00
6	315366	TAVERN TRL	CORONADO BLVD	CULDESAC	216	603	LOCAL	Micro Surfacing	\$2,955	71.51	88.84
6	200901	TERRA COTT	BAYTHORNE	CULDESAC	250	697	LOCAL	Micro Surfacing	\$3,417	72.89	91.58
6	201234	TEXAS DR	W LINDBERGH BLVD	W AVIATION BLVD	289	805	LOCAL	Micro Surfacing	\$3,946	65.54	76.25
6	201235	TEXAS DR	W WRIGHT BLVD	W LINDBERGH BLVD	296	825	LOCAL	Micro Surfacing	\$4,047	73.58	92.93
6	201236	TEXAS DR	W BYRD BLVD	W WRIGHT BLVD	302	842	LOCAL	Micro Surfacing	\$4,127	68.15	81.93
6	200874	THESSALY	ILIAD	BOREAS	339	946	LOCAL	Micro Surfacing	\$4,637	69.48	84.73
6	200875	THESSALY	BOREAS	GOTHIC DR	365	1018	LOCAL	Micro Surfacing	\$4,993	67.49	80.53
6	200871	TIGUEX	FORUM RD	THESSALY	307	1199	LOCAL	Micro Surfacing	\$5,877	71.51	88.84
6	304182	TITAN	MOUNT OLYMPUS	PHOENIX AVE	281	784	LOCAL	Micro Surfacing	\$3,843	72.21	90.23
6	201279	TRAVIS DR	W LINDBERGH BLVD	W AVIATION BLVD	296	825	LOCAL	Micro Surfacing	\$4,043	59.31	62.86
6	201152	TRUDY LN	NORTH BLVD	STATE BLVD	773	3015	LOCAL	Micro Surfacing	\$14,782	72.89	91.58
6	201153	TRUDY LN	STATE BLVD	NATIONAL BLVD	592	2309	LOCAL	Micro Surfacing	\$11,322	66.84	79.12
6	201155	TRUDY LN	E LANGLEY BLVD	E BYRD BLVD	301	1175	LOCAL	Micro Surfacing	\$5,759	62.98	70.33
6	201156	TRUDY LN	E BYRD BLVD	E WRIGHT BLVD	301	1173	LOCAL	Micro Surfacing	\$5,751	68.15	81.93
6	201322	TUMBLEBROO	PLAZA DR	CULDESAC	251	698	LOCAL	Micro Surfacing	\$3,424	70.83	87.48
6	201323	TUMBLEBROO	OAKSIDE	PLAZA DR	271	756	LOCAL	Micro Surfacing	\$3,708	60.22	64.27
6	201324	TUMBLEBROO	HIGH OAK	OAKSIDE	350	975	LOCAL	Micro Surfacing	\$4,778	68.15	81.93
6	201325	TUMBLEBROO	CLEAR OAK	HIGH OAK	352	982	LOCAL	Micro Surfacing	\$4,812	70.83	87.48
6	201326	TUMBLEBROO	MEADOWLAND	CLEAR OAK	313	872	LOCAL	Micro Surfacing	\$4,273	75.68	96.94
6	200993	TURTLE DOV	SANDHILL DR	QUAIL DR	613	1708	LOCAL	Micro Surfacing	\$6,374	66.84	79.12
6	200804	UNIV CITY	BLACKSTONE	SUNRISE CANYON DR	877	5054	COLLECTOR	Micro Surfacing	\$24,779	80.77	100.00
6	200806	UNIV CITY	MOUNT OLYMPUS	GOTHIC DR	1272	7325	COLLECTOR	Micro Surfacing	\$35,913	77.10	99.60
6	200808	UNIV CITY	ATHENIAN	SPARTAN TERRACE	677	3900	COLLECTOR	Micro Surfacing	\$19,123	77.31	99.99
6	201229	UNIV DR	W AVIATION BLVD	CULDESAC	31	88	LOCAL	Micro Surfacing	\$429	80.77	100.00
6	201230	UNIV DR	W LINDBERGH BLVD	W AVIATION BLVD	288	803	LOCAL	Micro Surfacing	\$3,936	68.81	83.33
6	201231	UNIV DR	W WRIGHT BLVD	W LINDBERGH BLVD	294	818	LOCAL	Micro Surfacing	\$4,011	74.28	94.26
6	201232	UNIV DR	W BYRD BLVD	W WRIGHT BLVD	300	837	LOCAL	Micro Surfacing	\$4,104	71.51	88.84
6	316929	UNNAMEDBUC	BUCKINGHAM VILLAGE ST	CULDESAC	100	280	LOCAL	Micro Surfacing	\$1,371	75.68	96.94
6	316930	UNNAMEDBUC	BUCKINGHAM VILLAGE ST	CULDESAC	82	227	LOCAL	Micro Surfacing	\$1,115	79.95	100.00
6	200960	VALENCIA	BARCELONA	CORDOBA DR	686	1911	LOCAL	Micro Surfacing	\$9,369	77.10	99.60
6	315368	VERDE OAKS	CORONADO BLVD	CULDESAC	105	293	LOCAL	Micro Surfacing	\$1,434	77.10	99.60
6	201170	VILLAGE GR	PAT BOOKER RD	PAT BOOKER RD	874	2436	LOCAL	Micro Surfacing	\$11,943	74.28	94.26
6	201283	W AVIATION	HOUSTON DR	PAT BOOKER RD	396	1105	COLLECTOR	Micro Surfacing	\$5,416	80.77	100.00
6	201284	W AVIATION	TRAVIS DR	HOUSTON DR	298	830	COLLECTOR	Micro Surfacing	\$4,070	80.77	100.00
6	201285	W AVIATION	AUSTIN DR	TRAVIS DR	551	2151	COLLECTOR	Micro Surfacing	\$10,547	80.77	100.00
6	201384	W AVIATION	UNIVERSAL CITY BLVD	W LINDBERGH BLVD	905	3531	COLLECTOR	Micro Surfacing	\$17,313	80.77	100.00
6	201194	W BYRD BLV	TRAVIS DR	HOUSTON DR	301	1176	COLLECTOR	Micro Surfacing	\$5,766	80.77	100.00
6	201197	W BYRD BLV	TEXAS DR	PARKVIEW DR	219	855	COLLECTOR	Micro Surfacing	\$4,193	77.31	99.99
6	201183	W LANGLEY	TRAVIS DR	HOUSTON DR	300	837	LOCAL	Micro Surfacing	\$4,105	74.28	94.26
6	201184	W LANGLEY	TRAVIS DR	CULDESAC	189	528	LOCAL	Micro Surfacing	\$2,588	69.48	84.73
6	201225	W LINDBERG	AUSTIN DR	TRAVIS DR	551	1535	LOCAL	Micro Surfacing	\$7,524	73.58	92.93
6	201226	W LINDBERG	TEXAS DR	AUSTIN DR	550	1533	LOCAL	Micro Surfacing	\$7,516	72.21	90.23
6	201205	W WRIGHT B	HOUSTON DR	PAT BOOKER RD	396	1103	LOCAL	Micro Surfacing	\$5,408	69.48	84.73
6	201338	WAGON CROS	FORT WAYNE	GUILDFORD FORGE	296	825	LOCAL	Micro Surfacing	\$4,043	72.21	90.23
6	201339	WAGON CROS	RIFLE GAP	FORT WAYNE	316	881	LOCAL	Micro Surfacing	\$4,320	72.21	90.23
6	201340	WAGON CROS	MEDICINE ROCK	RIFLE GAP	274	762	LOCAL	Micro Surfacing	\$3,738	71.51	88.84
6	201341	WAGON CROS	KITTY HAWK RD	MEDICINE ROCK	1668	4648	LOCAL	Micro Surfacing	\$22,787	74.28	94.26
6	513981	WALNUT SPG	OLD CIMARRON TRL	CRYSTAL VW	174	486	LOCAL	Micro Surfacing	\$2,382	74.28	94.26
6	201042	WAYNE DR	PERSIA DR	CULDESAC	224	624	LOCAL	Micro Surfacing	\$3,061	60.99	65.77
6	201306	WEST OAK	HIGH OAK	OAKSIDE	307	856	LOCAL	Micro Surfacing	\$4,198	70.83	87.48
6	201309	WEST OAK	GARDEN MEADOW	MEADOWLAND	315	878	LOCAL	Micro Surfacing	\$4,304	74.98	95.61
6	201013	WILDRIDGE	SPLITROCK LN	SUNRISE CANYON DR	198	553	LOCAL	Micro Surfacing	\$2,710	70.83	87.48
6	201014	WILDRIDGE	WOLF PRAIRIE	SPLITROCK LN	125	347	LOCAL	Micro Surfacing	\$1,703	73.58	92.93
6	201016	WILDRIDGE	SPYGLASS	SPRITEWOOD CV	289	806	LOCAL	Micro Surfacing	\$3,949	72.21	90.23
6	201017	WILDRIDGE	KETTLE CV	SPYGLASS	222	619	LOCAL	Micro Surfacing	\$3,035	75.68	96.94
6	201040	WILLOW WIS	SUNRISE CANYON DR	MILLRIDGE RD	614	1710	LOCAL	Micro Surfacing	\$8,386	70.16	86.11
6	201139	WINN AVE	STATE BLVD	NATIONAL BLVD	593	1652	LOCAL	Micro Surfacing	\$8,100	74.98	95.61
6	201140	WINN AVE	NORTH BLVD	STATE BLVD	861	2399	LOCAL	Micro Surfacing	\$11,760	68.15	81.93
6	201141	WINN AVE	HIDDEN GROVE	SILVER TERRACE	455	1267	LOCAL	Micro Surfacing	\$6,212	71.51	88.84
6	317611	WINN AVE	SILVER TERRACE	NORTH BLVD	1002	2792	LOCAL	Micro Surfacing	\$13,689	76.38	98.27
6	201022	WOLF PRAIR	WILDRIDGE TRL	CULDESAC	456	1271	LOCAL	Micro Surfacing	\$6,233	68.15	81.93
6	201192	YOUNG AVE	E BYRD BLVD	CULDESAC	621	1731	LOCAL	Micro Surfacing	\$8,487	64.90	74.78
6	200753	ZODIAC DR	OAK MEADOWS	FORUM RD	1286	3585	LOCAL	Micro Surfacing	\$17,577	73.58	92.93
7	200790	ACROPOLIS	SPARTAN TERRACE	CULDESAC	227	634	LOCAL	Micro Surfacing	\$3,356	77.31	99.99
7	200896	ALABASTER	IRON KETTLE	ALABASTER	797	2221	LOCAL	Micro Surfacing	\$11,762	76.59	98.66
7	200887	ALMOND BEN	BERRY KNOLL DR	BRANCH HOLLOW DR	296	826	LOCAL	Micro Surfacing	\$4,375	76.59	98.66
7	200981	AMISTAD BL	AMISTAD BLVD	CORDOBA DR	349	973	LOCAL	Micro Surfacing	\$5,155	80.77	100.00
7	200983	AMISTAD BL	CORONADO BLVD	BARCELONA	349	973	LOCAL	Micro Surfacing	\$5,152	77.31	99.99
7	200986	AMISTAD BL	GRANADA DR	MALAGA CIR	466	1300	LOCAL	Micro Surfacing	\$6,882	77.31	99.99
7	200987	AMISTAD BL	BALBOA DR	GRANADA DR	370	1031	LOCAL	Micro Surfacing	\$5,457	77.31	99.99
7	200988	AMISTAD BL	AMISTAD BLVD	CULDESAC	99	276	LOCAL	Micro Surfacing	\$1,460	77.31	99.99
7	200778	ARISTOTLE	PERICLES DR	CULDESAC	320	893	LOCAL	Micro Surfacing	\$4,726	80.77	100.00
7	315494	ARTESIA WE	CLEARWOOD PATH	SPIRAL WOODS	289	804	LOCAL	Micro Surfacing	\$4,260	77.31	99.99
7	315495	ARTESIA WE	SPIRAL WOODS	MEADOW SPRINGS	292	813	LOCAL	Micro Surfacing	\$4,305	77.31	99.99
7	318146	ARTESIA WE	CRYSTAL VW	BARKWOOD	490	1365	LOCAL	Micro Surfacing	\$7,230	77.31	99.99
7	513377	ARTESIA WE	BARKWOOD	CLEARWOOD PATH	298	830	LOCAL	Micro Surfacing	\$4,394	77.31	99.99
7	200936	BALBOA DR	CORTES DR	SANDHILL DR	389	1085	LOCAL	Micro Surfacing	\$5,746	75.34	96.30
7	200937	BALBOA DR	CORONADO BLVD	CORTES DR	872	2429	LOCAL	Micro Surfacing	\$12,863	80.77	100.00
7	201359	BARBARA BE	STONEY PT	CULDESAC	286	797	LOCAL	Micro Surfacing	\$4,221	80.77	100.00
7	200961	BARCELONA	VALENCIA	CORDOBA DR	705	1966	LOCAL	Micro Surfacing	\$10,408	74.30	94.31
7	318152	BARKWOOD	ARTESIA WELLS	GRANBERRY PASS	838	2337	LOCAL	Micro Surfacing	\$12,373	77.31	99.99
7	200900	BAYTHORNE	TERRACOTTA	STONEFIELD	581	1618	LOCAL	Micro Surfacing	\$8,568	74.30	94.31
7	200903	BAYTHORNE	IRON KETTLE	CULDESAC	151	421	LOCAL	Micro Surfacing	\$2,230	77.31	99.99
7	201025	BLACKSTONE	BLACKSTONE	MERRYWOOD	185	516	LOCAL	Micro Surfacing	\$2,730	77.31	99.99
7	201026	BLACKSTONE	MERRYWOOD	CULDESAC	448	1249	LOCAL	Micro Surfacing	\$6,614	77.31	99.99
7	201006	BOLERIO DR	DE VACA DR	QUIVIRA DR	851	2372	LOCAL	Micro Surfacing	\$12,561	80.77	100.00
7	200889	BRANCH HOL	FORUM RD	ALMOND BEND	592	1649	LOCAL	Micro Surfacing	\$8,730	80.77	100.00
7	200891	BRANCH HOL	STONEY CREEK DR	CULDESAC	511	1424	LOCAL	Micro Surfacing	\$7,541	77.31	99.99

Plan Year	Segment ID	Street Name	From	To	Length (Ft)	Area (SqFt)	Functional Classification	Plan Activity	Plan Cost	PCI Before	PCI After
7	201389	BRISTOL OA	MERRYWOOD	CULDESAC	214	596	LOCAL	Micro Surfacing	\$3,156	77.31	99.99
7	200858	BROOKLINE	CENTERBROOK	CULDESAC	554	1544	LOCAL	Micro Surfacing	\$8,175	80.77	100.00
7	318552	BUCKINGHAM	BUCKINGHAM VILLAGE ST	BUCKINGHAM VILLAGE ST	194	547	LOCAL	Micro Surfacing	\$2,897	80.77	100.00
7	318553	BUCKINGHAM	UNNAMED BUCKINGHAM ST	UNNAMED BUCKINGHAM ST	1293	3845	LOCAL	Micro Surfacing	\$20,361	80.77	100.00
7	200756	CAPRICORN	THEBES	TAURUS	314	874	LOCAL	Micro Surfacing	\$4,628	74.12	93.96
7	200757	CAPRICORN	TAURUS	LIBRA LN	314	875	LOCAL	Micro Surfacing	\$4,631	76.59	98.66
7	200759	CAPRICORN			399	1113	LOCAL	Micro Surfacing	\$5,893	80.77	100.00
7	201089	CASTLE CLI	SAGE DR	MEADOW WAY	462	1286	LOCAL	Micro Surfacing	\$6,812	80.77	100.00
7	200725	CENTERBROO	HIGHLAND VW	CULDESAC	199	555	LOCAL	Micro Surfacing	\$2,940	80.77	100.00
7	200752	CENTERBROO	ATHENIAN	CITY LIMIT LINE	453	1263	LOCAL	Micro Surfacing	\$6,688	80.77	100.00
7	201043	CHUOKE	PERZIA DR	KITTY HAWK RD	184	514	LOCAL	Micro Surfacing	\$2,722	74.30	94.31
7	201127	CIBOLO	STRAIGHT LN	HORSESHOE TRL	390	1088	LOCAL	Micro Surfacing	\$5,761	77.31	99.99
7	201133	CIBOLO	SAGE DR	MEADOW WAY	342	953	LOCAL	Micro Surfacing	\$5,049	80.77	100.00
7	201134	CIBOLO	SUNCLIFF DR	SAGE DR	1953	5442	LOCAL	Micro Surfacing	\$28,817	80.77	100.00
7	201149	CIRCLE DR	STATE BLVD	CULDESAC	387	1078	LOCAL	Micro Surfacing	\$5,708	77.31	99.99
7	201319	CLEAR OAK	WEST OAK	TUMBLEBROOK	1994	5557	LOCAL	Micro Surfacing	\$29,425	74.12	93.96
7	318151	CLEARWOOD	ARTESIA WELLS	GRANBERRY PASS	891	2484	LOCAL	Micro Surfacing	\$13,152	77.31	99.99
7	200841	COLLINGWOO	FORUM RD	THESSALY	309	862	LOCAL	Micro Surfacing	\$4,566	77.31	99.99
7	200842	COLLINGWOO	THESSALY	CULDESAC	289	806	LOCAL	Micro Surfacing	\$4,266	77.31	99.99
7	200883	COLLINGWOO	HEATHFIELD	TUSAYAN	291	812	LOCAL	Micro Surfacing	\$4,300	74.30	94.31
7	200884	COLLINGWOO	TUSAYAN	FORUM RD	1008	2810	LOCAL	Micro Surfacing	\$14,881	77.31	99.99
7	200958	CORDOBA CI	GRANADA DR	BARCELONA	330	919	LOCAL	Micro Surfacing	\$4,867	75.34	96.30
7	200959	CORDOBA CI	DE SOTO DR	GRANADA DR	278	774	LOCAL	Micro Surfacing	\$4,098	77.31	99.99
7	200907	CORONADO	MADRID DR	BALBOA DR	310	1208	COLLECTOR	Reconstruction	\$126,124	19.81	100.00
7	201726	CORONADO	E LOOP 1604 N ACCESS RD	AMISTAD BLVD	207	809	COLLECTOR	Micro Surfacing	\$4,283	80.77	100.00
7	200788	CRETIAN IS	SOCRATES LN	SPARTAN TERRACE	348	971	LOCAL	Micro Surfacing	\$5,140	77.31	99.99
7	201091	CRETIAN IS	SPARTAN TERRACE	CULDESAC	159	442	LOCAL	Micro Surfacing	\$2,341	77.22	99.83
7	201253	CROCKETT	E LANGLEY BLVD	E BYRD BLVD	298	831	LOCAL	Micro Surfacing	\$4,402	80.77	100.00
7	201254	CROCKETT	E BYRD BLVD	E WRIGHT BLVD	301	838	LOCAL	Micro Surfacing	\$4,437	80.77	100.00
7	201255	CROCKETT	E WRIGHT BLVD	E LINDBERGH BLVD	303	843	LOCAL	Micro Surfacing	\$4,466	77.31	99.99
7	201256	CROCKETT	E LINDBERGH BLVD	E AVIATION BLVD	298	830	LOCAL	Micro Surfacing	\$4,396	80.77	100.00
7	317704	CRYSTAL VW	GRANBERRY PASS	SAHARA WOODS	357	994	LOCAL	Micro Surfacing	\$5,263	77.31	99.99
7	318143	CRYSTAL VW	MANDEVILLA	GRANBERRY PASS	756	2107	LOCAL	Micro Surfacing	\$11,156	74.30	94.31
7	318144	CRYSTAL VW	ARTESIA WELLS	MANDEVILLA	292	815	LOCAL	Micro Surfacing	\$4,314	77.31	99.99
7	318145	CRYSTAL VW	WALNUT SPRINGS	ARTESIA WELLS	294	818	LOCAL	Micro Surfacing	\$4,332	77.31	99.99
7	513982	CRYSTAL VW	SCARLET CRK	WALNUT SPRINGS	300	835	LOCAL	Micro Surfacing	\$4,424	77.31	99.99
7	201060	CYNTHIA	KIMBERLY DR	CULDESAC	497	1386	LOCAL	Micro Surfacing	\$7,339	80.77	100.00
7	200945	DE SOTO DR	DE VACA DR	CORTES DR	353	984	LOCAL	Micro Surfacing	\$5,209	77.31	99.99
7	200947	DE SOTO DR	CORONADO BLVD	CORDOBA DR	728	2028	LOCAL	Micro Surfacing	\$10,737	77.22	99.83
7	200967	DE VACA	LA SALLE PLACE	DA GAMA DR	310	865	LOCAL	Micro Surfacing	\$4,580	77.31	99.99
7	200833	DEMETER	MOUNT OLYMPUS	CULDESAC	362	1009	LOCAL	Micro Surfacing	\$5,340	77.31	99.99
7	318534	E LANGLEY	PAT BOOKER RD	UNNAMED ST AT NATIONAL	58	161	LOCAL	Micro Surfacing	\$854	77.31	99.99
7	201201	E WRIGHT B	PAT BOOKER RD	BOWIE DR	437	1218	LOCAL	Micro Surfacing	\$6,450	77.31	99.99
7	201202	E WRIGHT B	BOWIE DR	CROCKETT	552	1538	LOCAL	Micro Surfacing	\$8,146	77.31	99.99
7	201203	E WRIGHT B	CROCKETT	TRUDY LN	541	1508	LOCAL	Micro Surfacing	\$7,985	77.31	99.99
7	201204	E WRIGHT B	TRUDY LN	E LANGLEY BLVD	957	2668	LOCAL	Micro Surfacing	\$14,128	76.59	98.66
7	317702	EVENING LA	SAHARA WOODS	LILAC HILL	270	753	LOCAL	Micro Surfacing	\$3,989	77.31	99.99
7	201298	FERN MEADO	MEADOW ARBOR	MEADOWLAND	981	2733	LOCAL	Micro Surfacing	\$14,473	74.12	93.96
7	315752	FIFTH ST E	FM 78	CITY LIMIT LINE	169	470	LOCAL	Micro Surfacing	\$2,490	77.31	99.99
7	201053	FORREST TR	MANORSIDE	OAK CIR	400	1115	LOCAL	Micro Surfacing	\$5,902	80.77	100.00
7	201056	FORREST TR	SILVER SPRING	CULDESAC	406	1132	LOCAL	Micro Surfacing	\$5,995	75.34	96.30
7	201353	FORT WAYNE	WAGON CROSSING	RISEING STAR	1203	3353	LOCAL	Micro Surfacing	\$17,755	80.77	100.00
7	200824	FORUM RD	CAPRICORN	DELPHIAN	288	802	COLLECTOR	Micro Surfacing	\$4,248	77.31	99.99
7	201033	FOXGLOVE L	MILLRIDGE RD	CULDESAC	362	1009	LOCAL	Micro Surfacing	\$5,343	80.77	100.00
7	201344	GAMBLEWOOD	INKSWOOD	CULDESAC	88	244	LOCAL	Micro Surfacing	\$1,294	77.31	99.99
7	201301	GARDEN MEA	FERN MEADOW DR	MEADOW ARBOR	871	2429	LOCAL	Micro Surfacing	\$12,861	75.34	96.30
7	201058	GOLDEN WAY	KITTY HAWK RD	CULDESAC	494	1375	LOCAL	Micro Surfacing	\$7,283	77.22	99.83
7	318148	GRANBERRY	CRYSTAL VW	ROUND ROCK WAY	344	958	LOCAL	Micro Surfacing	\$5,075	77.31	99.99
7	318149	GRANBERRY	ROUND ROCK WAY	BARKWOOD	374	1043	LOCAL	Micro Surfacing	\$5,523	77.31	99.99
7	318150	GRANBERRY	BARKWOOD	CLEARWOOD PATH	305	849	LOCAL	Micro Surfacing	\$4,497	77.31	99.99
7	201357	GUILFORD F	RISEING STAR	BARBARA BEND	307	1197	LOCAL	Micro Surfacing	\$6,337	80.77	100.00
7	200785	HERCULES	SOCRATES LN	SPARTAN TERRACE	668	1862	LOCAL	Micro Surfacing	\$9,860	77.31	99.99
7	200860	HIGHLAND V	HIGHLAND VW	CULDESAC	105	294	LOCAL	Micro Surfacing	\$1,555	80.77	100.00
7	200861	HIGHLAND V	HIGHLAND VW	HEATHFIELD	540	1504	LOCAL	Micro Surfacing	\$7,966	80.77	100.00
7	200861	HIGHLAND V	HIGHLAND VW	HEATHFIELD	540	1504	LOCAL	Micro Surfacing	\$7,966	80.77	100.00
7	200861	HIGHLAND V	HIGHLAND VW	HEATHFIELD	540	1504	LOCAL	Micro Surfacing	\$7,966	80.77	100.00
7	201076	HORSESHOE	STONEGATE DR	STRAIGHT LN	276	768	LOCAL	Micro Surfacing	\$4,067	74.12	93.96
7	201276	HOUSTON DR	W BYRD BLVD	W WRIGHT BLVD	302	840	LOCAL	Micro Surfacing	\$4,450	80.77	100.00
7	200898	IRON KETTL	ALABASTER	BAYTHORNE	286	798	LOCAL	Micro Surfacing	\$4,226	77.31	99.99
7	300017	KELLY AVE	FM 78	CITY LIMIT LINE	299	835	LOCAL	Micro Surfacing	\$4,419	80.77	100.00
7	200941	MADRID DR	CORONADO BLVD	CORTES DR	1085	3025	LOCAL	Micro Surfacing	\$16,016	80.77	100.00
7	201041	MANORSIDE	KITTY HAWK RD	FORREST TR	176	491	LOCAL	Micro Surfacing	\$2,598	80.77	100.00
7	317300	MEADOW SPG	ARTESIA WELLS	APPLE SPRINGS	343	1340	LOCAL	Micro Surfacing	\$7,094	77.31	99.99
7	317301	MEADOW SPG	APPLE SPRINGS	SPRINGWOOD SQ	268	1046	LOCAL	Micro Surfacing	\$5,540	77.31	99.99
7	513983	MEADOW SPG	WALNUT SPRINGS	ARTESIA WELLS	298	1163	LOCAL	Micro Surfacing	\$6,158	77.31	99.99
7	201079	MEADOW WAY	CASTLE CLIMB	CIBOLO TR	1060	2954	LOCAL	Micro Surfacing	\$15,644	80.77	100.00
7	201080	MEADOW WAY	RED HORSE PARK	CASTLE CLIMB	101	282	LOCAL	Micro Surfacing	\$1,495	80.77	100.00
7	201346	MEDICINE R	WAGON CROSSING	GAMBLEWOOD	275	767	LOCAL	Micro Surfacing	\$4,061	80.77	100.00
7	201027	MERRYWOOD	BLACKSTONE	BRISTOL OAK	280	780	LOCAL	Micro Surfacing	\$4,128	77.31	99.99
7	200786	MOUNT LATM	SPARTAN TERRACE	CULDESAC	141	392	LOCAL	Micro Surfacing	\$2,078	77.31	99.99
7	200831	MUSES	MOUNT OLYMPUS	CULDESAC	310	865	LOCAL	Micro Surfacing	\$4,581	74.30	94.31
7	201173	NATIONAL B	BEECHWOOD AVE	LEMONWOOD AVE	344	958	LOCAL	Micro Surfacing	\$5,072	80.77	100.00
7	318533	NATIONAL B	UNNAMED ST AT NATIONAL	OAKLANE DR	176	490	LOCAL	Micro Surfacing	\$2,594	80.77	100.00
7	201097	NIRA	MOUNT OLYMPUS	CULDESAC	196	546	LOCAL	Micro Surfacing	\$2,890	77.31	99.99
7	201106	NORTH BLVD	BEECHWOOD AVE	LEMONWOOD AVE	341	949	COLLECTOR	Reconstruction	\$99,079	19.81	100.00
7	201116	NORTH BLVD	SURREY LN	BOULDER DR	318	885	COLLECTOR	Reconstruction	\$92,376	31.81	100.00
7	201117	NORTH BLVD	MEADOW WAY	SURREY LN	230	641	COLLECTOR	Reconstruction	\$66,859	31.81	100.00
7	200851	OAK MEADOW	CAPRICORN	DELPHIAN	576	1605	LOCAL	Micro Surfacing	\$8,500	80.77	100.00
7	200854	OAK MEADOW	PHOENIX AVE	CULDESAC	143	397	LOCAL	Micro Surfacing	\$2,104	77.31	99.99
7	201164	OAKLANE DR	NORTH BLVD	NATIONAL BLVD	1464	4082	LOCAL	Micro Surfacing	\$21,612	80.77	100.00
7	204064	OLD CIMARR	FM 1976	CITY LIMIT LINE	575	1601	COLLECTOR	Reconstruction	\$167,130	23.81	100.00
7	317274	OLD CIMARR	GUILFORD FORGE	WALNUT SPRINGS	47	132	COLLECTOR	Reconstruction	\$13,793	4.81	100.00
7	318560	PALISADES	E LOOP 1604 N	E LOOP 1604 N ACCESS RD	76	297	LOCAL	Reconstruction	\$31,040	40.67	100.00
7	200893	PARK OLYMP	PARK OLYMPIA	PARK OLYMPIA	454	1265	LOCAL	Micro Surfacing	\$6,701	77.31	99.99
7	201272	PARKVIEW1	WESTWAY DR	FLINTSTONE LN	351	978	LOCAL	Micro Surfacing	\$4,183	80.77	100.00
7	201273	PARKVIEW1	FLINTSTONE LN	W BYRD BLVD	278	775	LOCAL	Micro Surfacing	\$3,991	80.77	100.00
7	201268	PARKVIEW2	NORTHVIEW DR	PARK LN	270	754	COLLECTOR	Reconstruction	\$111,900	35.81	100.00

Plan Year	Segment ID	Street Name	From	To	Length (Ft)	Area (SqFt)	Functional Classification	Plan Activity	Plan Cost	PCI Before	PCI After
7	201048	PERSIA DR	DORIS DR	WAYNE DR	318	887	LOCAL	Micro Surfacing	\$4,698	80.77	100.00
7	201327	PLAZA DR	DUKEWAY DR	CULDESAC	48	134	LOCAL	Micro Surfacing	\$7,111	77.31	99.99
7	201329	PLAZA DR	EMELIA	MATTHEW	271	754	LOCAL	Micro Surfacing	\$3,993	74.30	94.31
7	318061	PLAZA DR	TUMBLEBROOK	DUKEWAY DR	541	1507	LOCAL	Micro Surfacing	\$7,979	74.12	93.96
7	315365	POINT VIEW	CORONADO BLVD	CULDESAC	230	640	LOCAL	Micro Surfacing	\$3,387	76.59	98.66
7	200830	POQUITO CI	FORUM RD	CULDESAC	250	697	LOCAL	Micro Surfacing	\$3,690	80.77	100.00
7	200846	PURO ORO D	HERA DR	TESORO PERDIDO	280	781	LOCAL	Micro Surfacing	\$4,138	77.31	99.99
7	200996	QUAIL DR	SANDHILL DR	TURTLE DOVE DR	727	2026	LOCAL	Micro Surfacing	\$10,727	80.77	100.00
7	200999	QUIVIRA DR	BOLERIO DR	KITTY HAWK RD	205	570	LOCAL	Micro Surfacing	\$3,018	77.31	99.99
7	201002	QUIVIRA DR	LA SALLE PLACE	DA GAMA DR	311	866	LOCAL	Micro Surfacing	\$4,585	77.31	99.99
7	200783	RHODES	PHOENIX AVE	CULDESAC	131	364	LOCAL	Micro Surfacing	\$1,927	77.31	99.99
7	201030	RIMDALE	STONEFIELD	CULDESAC	217	606	LOCAL	Micro Surfacing	\$3,207	77.31	99.99
7	317304	ROARING SP	SCARLET CRK	WILDWOOD WAY	320	892	LOCAL	Micro Surfacing	\$4,721	77.31	99.99
7	317305	ROARING SP	WILDWOOD WAY	APPLE SPRINGS	318	887	LOCAL	Micro Surfacing	\$4,698	77.22	99.83
7	317306	ROARING SP	APPLE SPRINGS	CULDESAC	222	619	LOCAL	Micro Surfacing	\$3,276	74.30	94.31
7	318153	ROUND ROCK	MANDEVILLA	GRANBERRY PASS	637	1775	LOCAL	Micro Surfacing	\$9,400	77.31	99.99
7	315489	SAHARA WOO	SPARROW WAY	SPRINGWOOD SQ	754	2103	LOCAL	Micro Surfacing	\$11,134	77.31	99.99
7	200989	SANDHILL	SANDHILL DR	TURTLE DOVE DR	317	883	LOCAL	Micro Surfacing	\$4,677	77.22	99.83
7	513978	SCARLET CR	MEADOW SPRINGS	ROARING SPRING	325	906	LOCAL	Micro Surfacing	\$4,795	77.31	99.99
7	513979	SCARLET CR	CRYSTAL VW	MEADOW SPRINGS	1030	2870	LOCAL	Micro Surfacing	\$15,196	77.31	99.99
7	201007	SERI CV	OAK KNOB	BROKEN SPUR	278	775	LOCAL	Micro Surfacing	\$4,102	80.77	100.00
7	201146	SHADOWYCK	DEER GLEN	CRYSTAL CANYON	237	660	LOCAL	Micro Surfacing	\$3,494	80.77	100.00
7	201763	SHIN OAK	OLD CONVERSE RD	CULDESAC	774	2156	LOCAL	Micro Surfacing	\$11,418	77.31	99.99
7	200881	SICILY ISL	POSEIDON	CULDESAC	233	650	LOCAL	Micro Surfacing	\$3,442	77.31	99.99
7	200882	SICILY ISL	POSEIDON	CULDESAC	248	691	LOCAL	Micro Surfacing	\$3,656	77.31	99.99
7	200787	SOCRATES L	HERCULES	CRETIAN ISLE	525	1463	LOCAL	Micro Surfacing	\$7,746	77.31	99.99
7	317701	SPARROW WA	SAHARA WOODS	GRANITE WOODS	270	752	LOCAL	Micro Surfacing	\$3,981	74.30	94.31
7	200792	SPARTAN TE	ACROPOLIS DR	AESOP LN	309	860	LOCAL	Micro Surfacing	\$4,555	77.22	99.83
7	200793	SPARTAN TE	AESOP LN	CRETIAN ISLE	306	852	LOCAL	Micro Surfacing	\$4,514	77.22	99.83
7	200794	SPARTAN TE	CRETIAN ISLE	MOUNT LATMOS	320	893	LOCAL	Micro Surfacing	\$4,728	77.31	99.99
7	200795	SPARTAN TE	MOUNT LATMOS	HERCULES	330	919	LOCAL	Micro Surfacing	\$4,867	77.31	99.99
7	200796	SPARTAN TE	HERCULES	PHOENIX AVE	526	1465	LOCAL	Micro Surfacing	\$7,758	77.31	99.99
7	315492	SPIRAL WOO	ARTESIA WELLS	SPRING CIR	814	2270	LOCAL	Micro Surfacing	\$12,019	77.31	99.99
7	315493	SPIRAL WOO	SPRING CIR	SPRINGWOOD SQ	433	1206	LOCAL	Micro Surfacing	\$6,388	77.31	99.99
7	201009	SPYGLASS	WILDRIDGE TRL	BROKEN SPUR	606	1689	LOCAL	Micro Surfacing	\$8,941	77.31	99.99
7	201165	STATE BLVD	BEECHWOOD AVE	LEMONWOOD AVE	340	948	LOCAL	Micro Surfacing	\$5,021	77.22	99.83
7	201169	STATE BLVD	SCOTT AVE	CIRCLE DR	312	869	LOCAL	Micro Surfacing	\$4,600	74.30	94.31
7	201031	STONEFIELD	BAYTHORNE	RIMDALE	287	1119	LOCAL	Micro Surfacing	\$5,926	77.22	99.83
7	201072	STONEGATE	NORTH BLVD	HORSESHOE TRL	696	1941	LOCAL	Micro Surfacing	\$10,277	75.97	97.48
7	317311	STONEY BRK	FORUM RD	CULDESAC	842	2347	LOCAL	Micro Surfacing	\$12,428	77.31	99.99
7	201362	STONEY PT	BARBARA BEND	RUSTY SPUR	302	841	LOCAL	Micro Surfacing	\$4,453	80.77	100.00
7	200845	TESORO PER	PURO ORO DR	CULDESAC	383	1067	LOCAL	Micro Surfacing	\$5,648	77.31	99.99
7	200873	THESSALY	COLLINGWOOD	ILIAD	354	986	LOCAL	Micro Surfacing	\$5,220	80.77	100.00
7	315687	THIRD ST W	FM 78	CITY LIMIT LINE	158	440	LOCAL	Micro Surfacing	\$2,327	77.31	99.99
7	200869	TIGUEX	TUSAYAN	GALICIA	283	1103	LOCAL	Micro Surfacing	\$5,839	77.31	99.99
7	200870	TIGUEX	GALICIA	FORUM RD	577	2250	LOCAL	Micro Surfacing	\$11,916	77.31	99.99
7	200872	TIGUEX	THESSALY	CULDESAC	159	619	LOCAL	Micro Surfacing	\$3,280	80.77	100.00
7	201098	TITAN	MOUNT OLYMPUS	CULDESAC	167	465	LOCAL	Micro Surfacing	\$2,461	77.31	99.99
7	201282	TRAVIS DR	W LANGLEY BLVD	W BYRD BLVD	298	831	LOCAL	Micro Surfacing	\$4,400	80.77	100.00
7	201154	TRUDY LN	NATIONAL BLVD	E LANGLEY BLVD	304	1185	LOCAL	Micro Surfacing	\$6,276	80.77	100.00
7	201157	TRUDY LN	E WRIGHT BLVD	E LINDBERGH BLVD	300	1169	LOCAL	Micro Surfacing	\$6,189	80.77	100.00
7	201158	TRUDY LN	E LINDBERGH BLVD	E AVIATION BLVD	300	835	LOCAL	Micro Surfacing	\$4,422	80.77	100.00
7	200865	TUSAYAN	COLLINGWOOD	TIGUEX	1005	2800	LOCAL	Micro Surfacing	\$14,827	74.30	94.31
7	200780	ULYSSES	ULYSSES	UNIVERSAL CITY BLVD	185	517	LOCAL	Micro Surfacing	\$2,736	77.31	99.99
7	200781	ULYSSES	ULYSSES	ULYSSES	1601	4463	LOCAL	Micro Surfacing	\$23,630	77.22	99.83
7	200805	UNIV CITY	GOthic DR	CORONADO BLVD	816	4700	COLLECTOR	Micro Surfacing	\$24,886	80.77	100.00
7	316931	UNNAMEDBUC	BUCKINGHAM VILLAGE ST	CULDESAC	345	962	LOCAL	Micro Surfacing	\$5,096	77.31	99.99
7	201288	W AVIATION	W LINDBERGH BLVD	UNIVERSAL DR	1290	5035	COLLECTOR	Micro Surfacing	\$26,659	80.77	100.00
7	201182	W LANGLEY	HOUSTON DR	PAT BOOKER RD	354	987	LOCAL	Micro Surfacing	\$5,228	76.59	98.66
7	201223	W LINDBERG	HOUSTON DR	PAT BOOKER RD	394	1099	LOCAL	Micro Surfacing	\$5,821	74.73	95.13
7	201224	W LINDBERG	TRAVIS DR	HOUSTON DR	301	840	LOCAL	Micro Surfacing	\$4,447	77.31	99.99
7	201227	W LINDBERG	UNIVERSAL DR	TEXAS DR	550	1533	LOCAL	Micro Surfacing	\$8,117	80.77	100.00
7	201228	W LINDBERG	W AVIATION BLVD	UNIVERSAL DR	1422	3964	LOCAL	Micro Surfacing	\$20,992	77.31	99.99
7	201206	W WRIGHT B	TRAVIS DR	HOUSTON DR	299	834	LOCAL	Micro Surfacing	\$4,414	80.77	100.00
7	201207	W WRIGHT B	AUSTIN DR	TRAVIS DR	553	1542	LOCAL	Micro Surfacing	\$8,163	80.77	100.00
7	201337	WAGON CROS	GUILFORD FORGE	CULDESAC	93	259	LOCAL	Micro Surfacing	\$1,370	77.31	99.99
7	513980	WALNUT SPG	CRYSTAL VW	MEADOW SPRINGS	1188	3312	LOCAL	Micro Surfacing	\$17,537	77.31	99.99
7	201307	WEST OAK	CLEAR OAK	HIGH OAK	309	862	LOCAL	Micro Surfacing	\$4,565	80.77	100.00
7	201308	WEST OAK	MEADOWLAND	CLEAR OAK	310	863	LOCAL	Micro Surfacing	\$4,569	77.31	99.99
7	201310	WEST OAK	FERN MEADOW DR	GARDEN MEADOW	349	973	LOCAL	Micro Surfacing	\$5,154	77.31	99.99
7	201258	WESTWAY DR	FLINTSTONE LN	PARKVIEW DR	997	2779	LOCAL	Micro Surfacing	\$14,716	80.77	100.00
7	201015	WILDRIDGE	SPRITEWOOD CV	WOLF PRAIRIE	156	435	LOCAL	Micro Surfacing	\$2,301	80.77	100.00
7	317307	WILDWOOD W	ROARING SPRING	CULDESAC	344	960	LOCAL	Micro Surfacing	\$5,081	77.31	99.99
7	201142	WINN AVE	CRYSTAL CANYON	HIDDEN GROVE	306	854	LOCAL	Micro Surfacing	\$4,522	80.77	100.00
7	200754	ZODIAC DR	FORUM RD	CULDESAC	374	1042	LOCAL	Micro Surfacing	\$5,519	80.77	100.00
8	315367	ASH MEADOW	FORUM RD	CULDESAC	425	1185	LOCAL	Micro Surfacing	\$6,775	80.77	100.00
8	200857	ATHENIAN	E LOOP 1604 N ACCESS RD	PAT BOOKER RD	386	1075	COLLECTOR	Reconstruction	\$121,120	12.39	100.00
8	201240	AUSTIN DR	W BYRD BLVD	W WRIGHT BLVD	301	840	LOCAL	Reconstruction	\$94,684	42.25	100.00
8	200935	BALBOA DR	SANDHILL DR	ROBIN DR	1251	3487	LOCAL	Micro Surfacing	\$19,939	80.77	100.00
8	201008	BROKEN SPU	SERI CV	SPYGLASS	816	2275	LOCAL	Micro Surfacing	\$13,008	80.77	100.00
8	200723	CENTERBROO	ATHENIAN	BROOKLINE	665	1853	LOCAL	Micro Surfacing	\$10,597	80.77	100.00
8	201126	CIBOLO	HORSESHOE TRL	NORTH BLVD	330	919	LOCAL	Micro Surfacing	\$5,255	80.77	100.00
8	200968	DE VACA			313	872	LOCAL	Micro Surfacing	\$4,984	80.77	100.00
8	200764	DELPHIAN	FORUM RD	CULDESAC	404	1125	LOCAL	Micro Surfacing	\$6,434	80.77	100.00
8	318526	E AVIATION	AZTEC WAY	CULDESAC	161	448	ARTERIAL	Micro Surfacing	\$2,565	80.77	100.00
8	201191	E BYRD BLV	YOUNG AVE	E AVIATION BLVD	441	1228	LOCAL	Micro Surfacing	\$7,025	80.77	100.00
8	201180	E LANGLEY	TRUDY LN	NATIONAL BLVD	863	2405	LOCAL	Micro Surfacing	\$13,756	80.77	100.00
8	201221	E LINDBERG	CROCKETT	TRUDY LN	549	1530	LOCAL	Micro Surfacing	\$8,749	80.77	100.00
8	201050	FORREST TR	NORTH BLVD	RUSHWOOD CIR	209	582	LOCAL	Reconstruction	\$65,612	40.13	100.00
8	200877	GOTHIC DR	THESSALY	POSEIDON	652	2544	LOCAL	Micro Surfacing	\$14,547	80.77	100.00
8	201138	HIGHGATE R	NORTH BLVD	CIBOLO TRL	1120	3122	LOCAL	Micro Surfacing	\$17,854	80.77	100.00
8	200859	HIGHLAND V	CENTERBROOK	HIGHLAND VW	391	1090	LOCAL	Micro Surfacing	\$6,232	80.77	100.00
8	200859	HILLVIEW D	CENTERBROOK	HIGHLAND VW	391	1090	LOCAL	Micro Surfacing	\$6,232	80.77	100.00
8	201333	KITTY HAW1	OLD CONVERSE RD	E LOOP 1604 N	741	4268	ARTERIAL	Micro Surfacing	\$24,407	80.77	100.00
8	201334	KITTY HAW1	OLD CIMARRON TRL	OLD CONVERSE RD	1046	6025	ARTERIAL	Micro Surfacing	\$34,456	80.77	100.00
8	201335	KITTY HAW1	WAGON CROSSING	OLD CIMARRON TRL	2969	17103	ARTERIAL	Micro Surfacing	\$97,810	80.77	100.00

Plan Year	Segment ID	Street Name	From	To	Length (Ft)	Area (SqFt)	Functional Classification	Plan Activity	Plan Cost	PCI Before	PCI After
8	201336	KITTY HAW1	WAGON CROSSING	CITY LIMIT LINE	744	4286	ARTERIAL	Micro Surfacing	\$24,509	80.77	100.00
8	200762	LIBRA LN	CAPRICORN	CULDESAC	135	377	LOCAL	Micro Surfacing	\$2,154	80.77	100.00
8	201305	MEADOW ARB	MEADOWLAND	FERN MEADOW DR	500	1392	LOCAL	Micro Surfacing	\$7,961	80.77	100.00
8	201081	MEADOW WAY	NORTH BLVD	RED HORSE PARK	328	914	LOCAL	Micro Surfacing	\$5,228	80.77	100.00
8	201313	MEADOWLAND	TUMBLEBROOK	DUKEWAY DR	371	1446	COLLECTOR	Micro Surfacing	\$8,269	80.77	100.00
8	201172	NATIONAL B	OAKLANE DR	BEECHWOOD AVE	324	902	LOCAL	Reconstruction	\$101,629	42.25	100.00
8	201174	NATIONAL B	LEMONWOOD AVE	WINN AVE	324	902	LOCAL	Micro Surfacing	\$5,159	80.77	100.00
8	201113	NORTH BLVD	VILLA DR	STONEGATE DR	458	1278	COLLECTOR	Micro Surfacing	\$7,306	80.77	100.00
8	201118	NORTH BLVD	FT LOCK	MEADOW WAY	101	283	COLLECTOR	Micro Surfacing	\$1,617	80.77	100.00
8	201596	NORTH ST	FM 78	CITY LIMIT LINE	308	858	LOCAL	Micro Surfacing	\$4,906	80.77	100.00
8	201367	OLD CONVER	E LOOP 1604 N ACCESS RD	KITTY HAWK RD	865	2412	LOCAL	Micro Surfacing	\$13,793	80.77	100.00
8	201369	OLD CONVER	E LOOP 1604 N ACCESS RD	SHIN OAK DR	675	1880	LOCAL	Micro Surfacing	\$10,751	80.77	100.00
8	318555	OLD CONVER	E LOOP 1604 N ACCESS RD	E LOOP 1604 N ACCESS RD	1045	2913	LOCAL	Micro Surfacing	\$16,658	80.77	100.00
8	318556	OLD CONVER	PAT BOOKER RD	E LOOP 1604 N ACCESS RD	281	783	LOCAL	Micro Surfacing	\$4,478	80.77	100.00
8	200997	ROBIN DR	BALBOA DR	QUAIL DR	313	871	LOCAL	Micro Surfacing	\$4,984	80.77	100.00
8	200998	ROBIN DR	UNIVERSAL CITY BLVD	BALBOA DR	297	829	LOCAL	Micro Surfacing	\$4,740	80.77	100.00
8	201068	ROSE GARDE	KIMBERLY DR	PAT BOOKER RD	390	1520	LOCAL	Micro Surfacing	\$8,692	80.77	100.00
8	201061	SHERRI DR	DORIS DR	KIMBERLY DR	664	1852	LOCAL	Micro Surfacing	\$10,588	80.77	100.00
8	201062	SHERRI DR	KIMBERLY DR	DORIS DR	992	2765	LOCAL	Micro Surfacing	\$15,815	80.77	100.00
8	201019	SILVER SPG	KITTY HAWK RD	FORREST TRL	292	813	LOCAL	Micro Surfacing	\$4,648	80.77	100.00
8	304183	SILVER TER	WINN AVE	CULDESAC	716	1995	LOCAL	Micro Surfacing	\$11,410	80.77	100.00
8	315491	SPRING CIR	SPIRAL WOODS	CULDESAC	147	409	LOCAL	Micro Surfacing	\$2,341	80.77	100.00
8	201074	STRAIGHT L	HORSESHOE TRL	CIBOLO TRL	787	2195	LOCAL	Micro Surfacing	\$12,550	80.77	100.00
8	201034	SUNRISE CA	UNIVERSAL CITY BLVD	WILLOW WISP RD	695	2714	COLLECTOR	Micro Surfacing	\$15,518	80.77	100.00
8	200761	TAURUS	CAPRICORN	CULDESAC	176	491	LOCAL	Micro Surfacing	\$2,806	80.77	100.00
8	200760	THEBES	CAPRICORN	CULDESAC	181	504	LOCAL	Reconstruction	\$56,752	39.25	100.00
8	200876	THESSALY	GOthic DR	TIGUEX	405	1128	LOCAL	Micro Surfacing	\$6,451	80.77	100.00
8	200797	UNIV CITY	W BYRD BLVD	W AVIATION BLVD	1568	9031	COLLECTOR	Micro Surfacing	\$51,646	80.77	100.00
8	200798	UNIV CITY	KITTY HAWK RD	W BYRD BLVD	3954	22773	COLLECTOR	Micro Surfacing	\$130,231	80.77	100.00
8	201725	UNIV CITY	W AVIATION BLVD	CULDESAC	58	335	COLLECTOR	Micro Surfacing	\$1,918	80.77	100.00
8	201287	W AVIATION	UNIVERSAL DR	TEXAS DR	552	2152	COLLECTOR	Micro Surfacing	\$12,308	80.77	100.00
8	201199	W BYRD BLV	UNIVERSAL CITY BLVD	UNIVERSAL DR	1851	7224	COLLECTOR	Reconstruction	\$814,212	37.39	100.00
8	201200	W BYRD BLV	E LOOP 1604 N	UNIVERSAL CITY BLVD	1577	6155	COLLECTOR	Micro Surfacing	\$35,198	80.77	100.00
9	200765	ATHENIAN	PAT BOOKER RD	CENTERBROOK	1290	3596	COLLECTOR	Micro Surfacing	\$22,212	72.47	90.75
9	200768	ATHENIAN	OAK BREEZE	OAK MEADOWS	288	803	COLLECTOR	Micro Surfacing	\$4,961	80.77	100.00
9	200769	ATHENIAN	OAK MEADOWS	FORUM RD	1219	3398	COLLECTOR	Micro Surfacing	\$20,985	80.75	100.00
9	200772	ATHENIAN	UNIVERSAL CITY BLVD	HERCULES	1311	3653	COLLECTOR	Micro Surfacing	\$22,561	68.82	83.35
9	200773	ATHENIAN	HERCULES	PHOENIX AVE	309	862	COLLECTOR	Micro Surfacing	\$5,323	75.22	96.08
9	317641	BUCKINGHAM	BUCKINGHAM VILLAGE ST	BUCKINGHAM VILLAGE ST	63	187	LOCAL	Reconstruction	\$22,800	36.97	100.00
9	200953	CORDOBA CI	CORDOBA DR	CULDESAC	156	435	LOCAL	Reconstruction	\$52,999	37.83	100.00
9	200904	CORONADO	AMISTAD BLVD	GRANADA DR	624	2434	COLLECTOR	Micro Surfacing	\$15,030	70.64	87.11
9	200905	CORONADO	GRANADA DR	DE SOTO DR	310	1209	COLLECTOR	Micro Surfacing	\$7,470	67.00	79.48
9	200909	CORONADO	PAT BOOKER RD	FORUM RD	1237	6896	COLLECTOR	Micro Surfacing	\$42,591	57.50	61.07
9	200910	CORONADO	FORUM RD	VERDE OAKS	263	1466	COLLECTOR	Micro Surfacing	\$9,055	80.77	100.00
9	315362	CORONADO	VERDE OAKS	TAVERN TRAIL DR	321	1790	COLLECTOR	Micro Surfacing	\$11,054	77.98	100.00
9	315363	CORONADO	TAVERN TRAIL DR	POINT VIEW DR	260	1450	COLLECTOR	Micro Surfacing	\$8,958	80.77	100.00
9	201241	E AVIATION	PAT BOOKER RD	BOWIE DR	439	1224	ARTERIAL	Micro Surfacing	\$7,559	80.77	100.00
9	201245	E AVIATION	TRUDY LN	E LANGLEY BLVD	1049	2925	ARTERIAL	Micro Surfacing	\$18,063	77.06	99.54
9	201246	E AVIATION	E LANGLEY BLVD	E BYRD BLVD	279	776	ARTERIAL	Micro Surfacing	\$4,795	79.83	100.00
9	201189	E BYRD BLV	TRUDY LN	E LANGLEY BLVD	916	2553	LOCAL	Reconstruction	\$310,766	39.70	100.00
9	200813	FORUM RD	BERRY KNOLL DR	BRANCH HOLLOW DR	272	759	COLLECTOR	Micro Surfacing	\$4,686	77.98	100.00
9	200814	FORUM RD	CORONADO BLVD	BERRY KNOLL DR	334	931	COLLECTOR	Micro Surfacing	\$5,749	78.91	100.00
9	200815	FORUM RD	ASH MEADOW DR	LAUREL CANYON DR	278	776	COLLECTOR	Micro Surfacing	\$4,793	77.98	100.00
9	200816	FORUM RD	ZUNI	TIGUEX	278	775	COLLECTOR	Micro Surfacing	\$4,789	72.47	90.75
9	200817	FORUM RD	ALCANFOR	ZUNI	610	1701	COLLECTOR	Micro Surfacing	\$10,504	69.73	85.24
9	200819	FORUM RD	COLLINGWOOD	GALICIA	299	834	COLLECTOR	Micro Surfacing	\$5,149	74.30	94.32
9	200820	FORUM RD	POQUITO CIR	COLLINGWOOD	445	1241	COLLECTOR	Micro Surfacing	\$7,665	78.91	100.00
9	200822	FORUM RD	ATHENIAN	HERA DR	305	849	COLLECTOR	Micro Surfacing	\$5,244	77.06	99.54
9	200823	FORUM RD	DELPHIAN	ATHENIAN	296	825	COLLECTOR	Micro Surfacing	\$5,095	80.77	100.00
9	200825	FORUM RD	CAPRICORN	CAPRICORN	113	315	COLLECTOR	Micro Surfacing	\$1,945	62.48	69.16
9	200826	FORUM RD	ZODIAC DR	CAPRICORN	165	460	COLLECTOR	Micro Surfacing	\$2,844	70.64	87.11
9	200827	FORUM RD	ZODIAC DR	ZODIAC DR	111	309	COLLECTOR	Micro Surfacing	\$1,906	76.13	97.81
9	200828	FORUM RD	PHOENIX AVE	ZODIAC DR	307	866	COLLECTOR	Micro Surfacing	\$5,287	80.77	100.00
9	200829	FORUM RD	PHOENIX AVE	CULDESAC	134	375	COLLECTOR	Micro Surfacing	\$2,315	80.77	100.00
9	315361	FORUM RD	TIGUEX	ASH MEADOW DR	313	873	COLLECTOR	Micro Surfacing	\$5,389	80.77	100.00
9	317309	FORUM RD	STONY BROOK DR	CORONADO BLVD	163	454	COLLECTOR	Micro Surfacing	\$2,805	59.62	63.29
9	200969	KITTY HAW1	E LOOP 1604 N	DE VACA DR	648	3732	ARTERIAL	Micro Surfacing	\$12,453	85.19	100.00
9	200970	KITTY HAW1	DE VACA DR	QUIVIRA DR	906	5219	ARTERIAL	Micro Surfacing	\$17,413	85.19	100.00
9	200971	KITTY HAW1	QUIVIRA DR	QUAIL DR	930	5359	ARTERIAL	Micro Surfacing	\$17,880	85.19	100.00
9	200972	KITTY HAW1	QUAIL DR	UNIVERSAL CITY BLVD	195	1123	ARTERIAL	Micro Surfacing	\$3,747	85.19	100.00
9	200973	KITTY HAW1	UNIVERSAL CITY BLVD	PAT BOOKER RD	1452	8363	ARTERIAL	Micro Surfacing	\$27,905	85.19	100.00
9	200974	KITTY HAW2	PAT BOOKER RD	GOLDEN WAY	1776	3299	COLLECTOR	Micro Surfacing	\$11,009	85.19	100.00
9	200975	KITTY HAW2	GOLDEN WAY	NORTH BLVD	873	1622	COLLECTOR	Micro Surfacing	\$5,413	85.19	100.00
9	200976	KITTY HAW2	NORTH BLVD	CHUOKE	74	137	COLLECTOR	Micro Surfacing	\$456	85.19	100.00
9	200977	KITTY HAW2	CHUOKE	SUNRISE CANYON DR	776	1441	COLLECTOR	Micro Surfacing	\$4,809	85.19	100.00
9	200978	KITTY HAW2	SUNRISE CANYON DR	MANORSIDE	309	574	COLLECTOR	Micro Surfacing	\$1,917	85.19	100.00
9	200979	KITTY HAW2	MANORSIDE	SILVER SPRING	1074	1996	COLLECTOR	Micro Surfacing	\$6,659	85.19	100.00
9	200980	KITTY HAW2	SILVER SPRING	CITY LIMIT LINE	2010	3735	COLLECTOR	Micro Surfacing	\$12,462	85.19	100.00
9	201312	MEADOWLAND	DUKEWAY DR	E LOOP 1604 N	301	1174	COLLECTOR	Micro Surfacing	\$7,249	79.83	100.00
9	201316	MEADOWLAND	MEADOW ARBOR	FERN MEADOW DR	907	3538	COLLECTOR	Micro Surfacing	\$21,850	80.75	100.00
9	201317	MEADOWLAND	WEST OAK	MEADOW ARBOR	642	2504	COLLECTOR	Micro Surfacing	\$15,463	72.47	90.75
9	201318	MEADOWLAND	OLD CIMARRON TRL	WEST OAK	203	793	COLLECTOR	Micro Surfacing	\$4,895	77.98	100.00
9	200837	MOUNT OLYM	UNIVERSAL CITY BLVD	DEMETER	191	747	COLLECTOR	Micro Surfacing	\$4,614	80.77	100.00
9	200838	MOUNT OLYM	UNIVERSAL CITY BLVD	CULDESAC	727	2838	COLLECTOR	Micro Surfacing	\$17,530	80.77	100.00
9	201093	MOUNT OLYM	ADONIS	NIRA	303	1180	COLLECTOR	Micro Surfacing	\$7,290	80.77	100.00
9	201094	MOUNT OLYM	NIRA	TITAN	297	1158	COLLECTOR	Micro Surfacing	\$7,153	80.77	100.00
9	314712	MOUNT OLYM	PHOENIX AVE	CULDESAC	203	790	COLLECTOR	Micro Surfacing	\$4,882	80.77	100.00
9	201105	NORTH BLVD	LEMONWOOD AVE	WINN AVE	325	907	COLLECTOR	Micro Surfacing	\$5,602	71.55	88.94
9	201107	NORTH BLVD	CARL MEAD PKWY	BEECHWOOD AVE	116	322	COLLECTOR	Micro Surfacing	\$1,988	80.77	100.00
9	201109	NORTH BLVD	ROSEWOOD DR	CIBOLO TRL	300	837	COLLECTOR	Micro Surfacing	\$5,168	80.77	100.00
9	201110	NORTH BLVD	RANDOLPH PLAZA DR	ROSEWOOD DR	473	1319	COLLECTOR	Micro Surfacing	\$8,147	70.64	87.11
9	201111	NORTH BLVD	STONEGATE DR	RANDOLPH PLAZA DR	496	1384	COLLECTOR	Micro Surfacing	\$8,545	60.62	65.02
9	201112	NORTH BLVD	STONEGATE DR	STONEGATE DR	178	496	COLLECTOR	Micro Surfacing	\$3,064	80.77	100.00
9	201114	NORTH BLVD	HIGHGATE RD	VILLA DR	379	1057	COLLECTOR	Micro Surfacing	\$6,528	76.13	97.81
9	201120	NORTH BLVD	CIBOLO TRL	ROAN CIR	442	1232	COLLECTOR	Micro Surfacing	\$7,608	62.48	69.16
9	201121	NORTH BLVD	ABBOTSBURY	CIBOLO TRL	225	877	COLLECTOR	Micro Surfacing	\$5,417	80.77	100.00

Plan Year	Segment ID	Street Name	From	To	Length (Ft)	Area (SqFt)	Functional Classification	Plan Activity	Plan Cost	PCI Before	PCI After
9	201122	NORTH BLVD	MOSSRIDGE	ABBOTSBURY	235	918	COLLECTOR	Micro Surfacing	\$5,669	80.77	100.00
9	201123	NORTH BLVD	FORREST TRL	MOSSRIDGE	250	974	COLLECTOR	Micro Surfacing	\$6,017	80.77	100.00
9	201124	NORTH BLVD	KITTY HAWK RD	FORREST TRL	188	733	COLLECTOR	Micro Surfacing	\$4,527	80.77	100.00
9	201262	NORTHVIEW1	PARKVIEW DR	PAT BOOKER RD	475	1147	COLLECTOR	Micro Surfacing	\$7,085	80.77	100.00
9	201364	OLD CIMARR	WALNUT SPRINGS	FM 1976	2315	6452	COLLECTOR	Micro Surfacing	\$39,848	62.48	69.16
9	201365	OLD CIMARR	MEADOWLAND	GUILFORD FORGE	200	558	COLLECTOR	Micro Surfacing	\$3,446	80.77	100.00
9	200911	PAT BOOKER	E AVIATION BLVD	FM 78	356	2313	ARTERIAL	Micro Surfacing	\$14,284	80.77	100.00
9	200913	PAT BOOKER	E WRIGHT BLVD	E LINDBERGH BLVD	302	1964	ARTERIAL	Micro Surfacing	\$12,130	74.30	94.32
9	200915	PAT BOOKER	E LANGLEY BLVD	E BYRD BLVD	294	1911	ARTERIAL	Micro Surfacing	\$11,801	80.77	100.00
9	200916	PAT BOOKER	NATIONAL BLVD	E LANGLEY BLVD	291	1895	ARTERIAL	Micro Surfacing	\$11,706	80.77	100.00
9	200917	PAT BOOKER	VILLAGE GREEN	NATIONAL BLVD	100	647	ARTERIAL	Micro Surfacing	\$3,997	80.77	100.00
9	200918	PAT BOOKER	VILLAGE GREEN	ROSEWOOD DR	378	2456	ARTERIAL	Micro Surfacing	\$15,167	80.77	100.00
9	200919	PAT BOOKER	RANDOLPH PLAZA DR	VILLAGE GREEN	864	5616	ARTERIAL	Micro Surfacing	\$34,688	80.77	100.00
9	200920	PAT BOOKER	STONEGATE DR	RANDOLPH PLAZA DR	517	3364	ARTERIAL	Micro Surfacing	\$20,776	80.77	100.00
9	200921	PAT BOOKER	NORTHVIEW DR	STONEGATE DR	119	774	ARTERIAL	Micro Surfacing	\$4,778	80.77	100.00
9	200922	PAT BOOKER	VILLA DR	NORTHVIEW DR	582	3786	ARTERIAL	Micro Surfacing	\$23,380	80.77	100.00
9	200923	PAT BOOKER	KITTY HAWK RD	VILLA DR	1842	11978	ARTERIAL	Micro Surfacing	\$73,979	80.77	100.00
9	200924	PAT BOOKER	ROSE GARDEN	KITTY HAWK RD	737	4794	ARTERIAL	Micro Surfacing	\$29,611	80.77	100.00
9	200925	PAT BOOKER	UNIVERSAL CITY BLVD	ROSE GARDEN	888	5774	ARTERIAL	Micro Surfacing	\$35,660	80.77	100.00
9	200926	PAT BOOKER	CORONADO BLVD	UNIVERSAL CITY BLVD	2305	14988	ARTERIAL	Micro Surfacing	\$92,571	80.77	100.00
9	200927	PAT BOOKER	PALISADES DR	CORONADO BLVD	961	6247	ARTERIAL	Micro Surfacing	\$38,584	80.77	100.00
9	200928	PAT BOOKER	BUCKINGHAM VILLAGE ST	PALISADES DR	1040	5797	ARTERIAL	Micro Surfacing	\$35,806	80.77	100.00
9	200929	PAT BOOKER	ATHENIAN	BUCKINGHAM VILLAGE ST	1038	5785	ARTERIAL	Micro Surfacing	\$35,729	80.77	100.00
9	200930	PAT BOOKER	E LOOP 1604 N	ATHENIAN	803	5223	ARTERIAL	Micro Surfacing	\$32,260	80.77	100.00
9	200931	PAT BOOKER	OLD CONVERSE RD	E LOOP 1604 N	321	2447	ARTERIAL	Micro Surfacing	\$15,116	80.77	100.00
9	200932	PAT BOOKER	OLD CONVERSE RD	CITY LIMIT LINE	317	2414	ARTERIAL	Micro Surfacing	\$14,909	80.77	100.00
9	200716	PHOENIX AV	ODYSSEY DR	CITY LIMIT LINE	211	589	COLLECTOR	Micro Surfacing	\$3,639	80.77	100.00
9	200718	PHOENIX AV	MARATHON	ATHENIAN	118	886	COLLECTOR	Micro Surfacing	\$5,473	75.22	96.08
9	200721	PHOENIX AV	RHODES	SPARTAN TERRACE	702	1957	COLLECTOR	Micro Surfacing	\$12,089	80.77	100.00
9	304180	PHOENIX AV	MOUNT OLYMPUS	TITAN	415	1157	COLLECTOR	Micro Surfacing	\$7,143	80.77	100.00
9	201100	RED HOR C	SUNCLIFF DR	CULDESAC	187	522	LOCAL	Reconstruction	\$63,595	32.97	100.00
9	315484	SPRINGWSQ	GRANITE WOODS	FM 1976	224	872	COLLECTOR	Micro Surfacing	\$5,386	66.10	77.50
9	315485	SPRINGWSQ	SAHARA WOODS	GRANITE WOODS	322	1257	COLLECTOR	Micro Surfacing	\$7,765	80.77	100.00
9	315486	SPRINGWSQ	SPIRAL WOODS	SAHARA WOODS	403	1573	COLLECTOR	Micro Surfacing	\$9,717	80.77	100.00
9	201035	SUNRISE CA	WILLOW WISP RD	STONEFIELD	254	992	COLLECTOR	Micro Surfacing	\$6,124	71.55	88.94
9	201036	SUNRISE CA	STONEFIELD	WINDRIDGE TRL	348	1356	COLLECTOR	Micro Surfacing	\$8,378	73.38	92.55
9	318530	SUNRISE CA	MILLRIDGE RD	KITTY HAWK RD	29	112	COLLECTOR	Micro Surfacing	\$690	73.38	92.55
9	200799	UNIV CITY	BALBOA DR	KITTY HAWK RD	826	3224	COLLECTOR	Micro Surfacing	\$19,912	65.20	75.47
9	200800	UNIV CITY	PAT BOOKER RD	ROBIN DR	158	618	COLLECTOR	Micro Surfacing	\$3,815	80.75	100.00
9	200801	UNIV CITY	EL DORADO	PAT BOOKER RD	678	3908	COLLECTOR	Micro Surfacing	\$24,135	79.83	100.00
9	200802	UNIV CITY	SUNRISE CANYON DR	EL DORADO	1265	7285	COLLECTOR	Micro Surfacing	\$44,995	64.30	73.41
9	200807	UNIV CITY	SPARTAN TERRACE	MOUNT OLYMPUS	725	4178	COLLECTOR	Micro Surfacing	\$25,803	80.77	100.00
9	200809	UNIV CITY	MARATHON	ATHENIAN	351	2019	COLLECTOR	Micro Surfacing	\$12,470	80.75	100.00
9	200810	UNIV CITY	ODYSSEY DR	MARATHON	298	1714	COLLECTOR	Micro Surfacing	\$10,584	80.77	100.00
9	200811	UNIV CITY	PATHENON PLACE	ODYSSEY DR	278	1599	COLLECTOR	Micro Surfacing	\$9,879	80.77	100.00
9	200812	UNIV CITY	ULYSSES	PARTHENON PLACE	141	811	COLLECTOR	Micro Surfacing	\$5,010	80.77	100.00
9	201392	UNIV CITY	CORONADO BLVD	BLACKSTONE	438	2524	COLLECTOR	Micro Surfacing	\$15,590	76.13	97.81
9	318543	UNIV CITY	ROBIN DR	BALBOA DR	318	1241	COLLECTOR	Micro Surfacing	\$7,666	67.00	79.48
9	201070	VILLA DR	PAT BOOKER RD	NORTH BLVD	671	2620	COLLECTOR	Micro Surfacing	\$16,180	80.77	100.00
9	201286	W AVIATION	TEXAS DR	AUSTIN DR	549	2143	COLLECTOR	Micro Surfacing	\$13,233	76.13	97.81
9	201193	W BYRD BLV	HOUSTON DR	PAT BOOKER RD	389	1083	COLLECTOR	Micro Surfacing	\$6,690	80.77	100.00
9	201195	W BYRD BLV	AUSTIN DR	TRAVIS DR	554	2161	COLLECTOR	Micro Surfacing	\$13,350	68.82	83.35
9	201196	W BYRD BLV	PARKVIEW DR	AUSTIN DR	327	1277	COLLECTOR	Micro Surfacing	\$7,885	63.39	71.29
9	201198	W BYRD BLV	UNIVERSAL DR	TEXAS DR	547	2136	COLLECTOR	Micro Surfacing	\$13,190	68.82	83.35
9	201209	W WRIGHT B	UNIVERSAL DR	TEXAS DR	549	1530	LOCAL	Reconstruction	\$186,264	39.70	100.00
10	201057	ABBOTSBURY	NORTH BLVD	CULDESAC	486	1355	LOCAL	Micro Surfacing	\$9,041	63.99	72.69
10	200789	AESOP LN	SPARTAN TERRACE	CULDESAC	229	638	LOCAL	Micro Surfacing	\$4,256	76.48	98.45
10	200888	ALMOND BEN	BRANCH HOLLOW DR	CULDESAC	61	169	LOCAL	Micro Surfacing	\$1,125	74.88	95.42
10	200984	AMISTAD BL	CORONADO BLVD	CORONADO BLVD	276	770	LOCAL	Micro Surfacing	\$5,139	67.04	79.56
10	201005	ANDORRA DR	DE VACA DR	QIVIRA DR	737	2055	LOCAL	Micro Surfacing	\$13,710	69.35	84.45
10	317303	APPLE SPGS	ROARING SPRING	CULDESAC	265	737	LOCAL	Micro Surfacing	\$4,917	69.35	84.45
10	200766	ATHENIAN	CENTERBROOK	BRINWOOD	292	813	COLLECTOR	Micro Surfacing	\$5,420	80.77	100.00
10	200770	ATHENIAN	FORUM RD	PERICLES DR	808	2251	COLLECTOR	Micro Surfacing	\$15,014	80.77	100.00
10	200771	ATHENIAN	PERICLES DR	UNIVERSAL CITY BLVD	808	2251	COLLECTOR	Micro Surfacing	\$15,014	80.77	100.00
10	201598	AZTEC WAY	E AVIATION BLVD	FM 78	1533	4273	LOCAL	Micro Surfacing	\$28,500	77.28	99.94
10	200938	BALBOA DR	MADRID DR	CORONADO BLVD	917	2555	LOCAL	Micro Surfacing	\$17,040	68.58	82.84
10	200939	BALBOA DR	DE SOTO DR	MADRID DR	332	924	LOCAL	Micro Surfacing	\$6,165	63.24	70.93
10	200840	BOREAS	THESSALY	CULDESAC	309	861	LOCAL	Micro Surfacing	\$5,740	77.28	99.94
10	201249	BOWIE DR	E LINDBERGH BLVD	E AVIATION BLVD	302	841	LOCAL	Micro Surfacing	\$5,607	66.27	77.86
10	201250	BOWIE DR	E WRIGHT BLVD	E LINDBERGH BLVD	298	830	LOCAL	Micro Surfacing	\$5,535	67.04	79.56
10	201251	BOWIE DR	E BYRD BLVD	E WRIGHT BLVD	302	843	LOCAL	Micro Surfacing	\$5,622	72.49	90.78
10	200890	BRANCH HOL	STONEY CREEK DR	FORUM RD	295	823	LOCAL	Micro Surfacing	\$5,492	74.07	93.86
10	200856	BRINWOOD	ATHENIAN	CULDESAC	437	1218	LOCAL	Micro Surfacing	\$8,121	66.27	77.86
10	318978	BROOKS AVE	FM 78	CULDESAC	295	822	LOCAL	Micro Surfacing	\$5,483	75.68	96.94
10	201125	CARL MEADE	NORTH BLVD	CULDESAC	235	436	LOCAL	Micro Surfacing	\$2,907	66.27	77.86
10	201088	CASTLE CLI	CIBOLO TRL	SAGE DR	352	981	LOCAL	Micro Surfacing	\$6,546	71.70	89.22
10	200724	CENTERBROO	BROOKLINE	HIGHLAND VW	293	817	LOCAL	Micro Surfacing	\$5,451	75.68	96.94
10	201350	CHURCHWOOD	MEDICINE ROCK	CULDESAC	248	691	LOCAL	Micro Surfacing	\$4,607	65.51	76.17
10	201128	CIBOLO	STONEGATE DR	STRAIGHT LN	421	1175	LOCAL	Micro Surfacing	\$7,835	70.91	87.64
10	201129	CIBOLO	HIGHGATE RD	STONEGATE DR	409	1139	LOCAL	Micro Surfacing	\$7,595	69.35	84.45
10	201135	CIBOLO	SUNCLIFF DR	SUNCLIFF DR	326	909	LOCAL	Micro Surfacing	\$6,064	74.07	93.86
10	201137	CIBOLO	NORTH BLVD	CASTLE CLIMB	335	933	LOCAL	Micro Surfacing	\$6,224	62.47	69.13
10	200955	CORDOBA CI	AMISTAD BLVD	CORDOBA CIR	136	378	LOCAL	Micro Surfacing	\$2,523	66.27	77.86
10	200956	CORDOBA CI	VALENCIA	CORDOBA CIR	505	1407	LOCAL	Micro Surfacing	\$9,387	70.91	87.64
10	200957	CORDOBA CI	BARCELONA	VALENCIA	305	850	LOCAL	Micro Surfacing	\$5,667	63.99	72.69
10	200906	CORONADO	DE SOTO DR	MADRID DR	307	1198	COLLECTOR	Micro Surfacing	\$7,993	80.77	100.00
10	200908	CORONADO	BALBOA DR	PAT BOOKER RD	623	2432	COLLECTOR	Micro Surfacing	\$16,223	80.77	100.00
10	201024	CORONADO	UNIVERSAL CITY BLVD	CULDESAC	426	1188	COLLECTOR	Micro Surfacing	\$7,922	80.77	100.00
10	315364	CORONADO	POINT VIEW DR	UNIVERSAL CITY BLVD	186	1036	COLLECTOR	Micro Surfacing	\$6,914	80.77	100.00
10	200943	CORTES DR	MADRID DR	DE SOTO DR	306	852	LOCAL	Micro Surfacing	\$5,681	75.68	96.94
10	201342	CROSSWOOD	INKSWOOD	CULDESAC	71	199	LOCAL	Micro Surfacing	\$1,324	74.07	93.86
10	201145	CRYSTAL CN	SHADOWYCK	CULDESAC	224	624	LOCAL	Micro Surfacing	\$4,160	63.99	72.69
10	317703	CRYSTAL VW	SAHARA WOODS	LILAC HILL	277	771	LOCAL	Micro Surfacing	\$5,143	77.28	99.94
10	201004	DA GAMA DR	DE VACA DR	QIVIRA DR	615	1714	LOCAL	Micro Surfacing	\$11,433	72.49	90.78
10	200964	DE VACA	BOLERIO DR	KITTY HAWK RD	218	609	LOCAL	Micro Surfacing	\$4,060	76.48	98.45
10	200965	DE VACA	ANDORRA DR	BOLERIO DR	325	906	LOCAL	Micro Surfacing	\$6,042	74.07	93.86

Plan Year	Segment ID	Street Name	From	To	Length (Ft)	Area (SqFt)	Functional Classification	Plan Activity	Plan Cost	PCI Before	PCI After
10	200834	DEMETER	MOUNT OLYMPUS	CULDESAC	1060	2954	LOCAL	Micro Surfacing	\$19,705	74.07	93.86
10	201045	DORIS DR	DORIS DR	PERSIA DR	546	1523	LOCAL	Micro Surfacing	\$10,156	66.27	77.86
10	201242	E AVIATION	BOWIE DR	CROCKETT	549	1531	ARTERIAL	Micro Surfacing	\$10,211	80.77	100.00
10	201243	E AVIATION	CROCKETT	TRUDY LN	552	1538	ARTERIAL	Micro Surfacing	\$10,258	80.77	100.00
10	201247	E AVIATION	E BYRD BLVD	AZTEC WAY	2399	6685	ARTERIAL	Micro Surfacing	\$44,593	80.77	100.00
10	201186	E BYRD BLV	PAT BOOKER RD	BOWIE DR	445	1240	LOCAL	Micro Surfacing	\$8,273	71.70	89.22
10	201187	E BYRD BLV	BOWIE DR	CROCKETT	552	1538	LOCAL	Micro Surfacing	\$10,256	70.13	86.05
10	201211	E LANGLEY	E LANGLEY BLVD	E BYRD BLVD	316	881	LOCAL	Micro Surfacing	\$5,876	67.04	79.56
10	201212	E LANGLEY	E BYRD BLVD	E WRIGHT BLVD	294	819	LOCAL	Micro Surfacing	\$5,466	67.04	79.56
10	201214	E LANGLEY	E LINDBERGH BLVD	E AVIATION BLVD	184	511	LOCAL	Micro Surfacing	\$3,412	74.88	95.42
10	201219	E LINDBERG	PAT BOOKER RD	BOWIE DR	439	1223	LOCAL	Micro Surfacing	\$8,161	72.49	90.78
10	201222	E LINDBERG	TRUDY LN	E LANGLEY BLVD	1009	2811	LOCAL	Micro Surfacing	\$18,749	71.70	89.22
10	201069	EL DORADO	UNIVERSAL CITY BLVD	CULDESAC	977	2722	LOCAL	Micro Surfacing	\$18,157	70.91	87.64
10	201300	FERN MEADO	WEST OAK	GARDEN MEADOW	730	2035	LOCAL	Micro Surfacing	\$13,574	74.88	95.42
10	201011	FIREPAGE	OAK KNOB	KETTLE CV	356	991	LOCAL	Micro Surfacing	\$6,613	68.58	82.84
10	201052	FORREST TR	RUSHWOOD CIR	MANORSIDE	690	1923	LOCAL	Micro Surfacing	\$12,824	67.04	79.56
10	201054	FORREST TR	OAK CIR	LAUREL LN	431	1202	LOCAL	Micro Surfacing	\$8,020	76.48	98.45
10	200818	FORUM RD	GALICIA	ALCANFOR	283	790	COLLECTOR	Micro Surfacing	\$5,270	80.77	100.00
10	200821	FORUM RD	HERA DR	POQUITO CIR	288	803	COLLECTOR	Micro Surfacing	\$5,355	80.77	100.00
10	317308	FORUM RD	LAUREL CANYON DR	STONY BROOK DR	282	787	COLLECTOR	Micro Surfacing	\$5,249	80.77	100.00
10	201352	FRIENDSWOOD	RIFLE GAP	CULDESAC	484	1350	LOCAL	Micro Surfacing	\$9,006	73.28	92.33
10	201345	GAMBLEWOOD	INKSWOOD	MEDICINE ROCK	304	847	LOCAL	Micro Surfacing	\$5,651	75.68	96.94
10	200878	GOTHIC DR	POSEIDON	UNIVERSAL CITY BLVD	214	833	LOCAL	Micro Surfacing	\$5,558	63.24	70.93
10	200951	GRANADA DR	AMISTAD BLVD	CORONADO BLVD	959	2672	LOCAL	Micro Surfacing	\$17,822	70.91	87.64
10	201356	GUILFORD F	WAGON CROSSING	RISING STAR	1208	4714	LOCAL	Micro Surfacing	\$31,445	74.07	93.86
10	315715	HARMON DR	FM 78	CITY LIMIT LINE	241	1166	LOCAL	Micro Surfacing	\$7,780	72.49	90.78
10	200864	HEATHFIELD	COLLINGWOOD	HIGHLAND VW	300	836	LOCAL	Micro Surfacing	\$5,578	70.91	87.64
10	200843	HERA DR	OAK MEADOWS	PURO ORO DR	404	1126	LOCAL	Micro Surfacing	\$7,509	70.13	86.05
10	200844	HERA DR	PURO ORO DR	FORUM RD	717	2000	LOCAL	Micro Surfacing	\$13,338	73.28	92.33
10	200784	HERCULES	ATHENIAN	SOCRATES LN	309	863	LOCAL	Micro Surfacing	\$5,753	77.28	99.94
10	201143	HIDDEN GRO	WINN AVE	CULDESAC	173	481	LOCAL	Micro Surfacing	\$3,210	70.13	86.05
10	201075	HORSESHOE	STRAIGHT LN	CIBOLO TRL	995	2774	LOCAL	Micro Surfacing	\$18,504	70.91	87.64
10	201277	HOUSTON DR	W LANGLEY BLVD	W BYRD BLVD	296	824	LOCAL	Micro Surfacing	\$5,497	67.80	81.19
10	200839	ILIAD	THESSALY	CULDESAC	488	1361	LOCAL	Micro Surfacing	\$9,078	68.58	82.84
10	201343	INKSWOOD	GAMBLEWOOD	GAMBLEWOOD	294	820	LOCAL	Micro Surfacing	\$5,467	67.04	79.56
10	201065	KIMBERLY D	CYNTHIA	RHONDA DR	792	2208	LOCAL	Micro Surfacing	\$14,727	67.80	81.19
10	201066	KIMBERLY D	RHONDA DR	SHERRI DR	335	935	LOCAL	Micro Surfacing	\$6,234	77.28	99.94
10	201067	KIMBERLY D	SHERRI DR	PERSIA DR	216	603	LOCAL	Micro Surfacing	\$4,022	67.04	79.56
10	201003	LASALLE PL	DE VACA DR	QUIVIRA DR	488	1361	LOCAL	Micro Surfacing	\$9,077	74.07	93.86
10	317310	LAUREL CAN	FORUM RD	CULDESAC	1076	2999	LOCAL	Micro Surfacing	\$20,007	76.48	98.45
10	201349	LOGSWOOD	MEDICINE ROCK	CULDESAC	302	841	LOCAL	Micro Surfacing	\$5,613	70.13	86.05
10	200949	MALAGA CIR	AMISTAD BLVD	CULDESAC	113	315	LOCAL	Micro Surfacing	\$2,100	72.49	90.78
10	200774	MARATHON	UNIVERSAL CITY BLVD	PHOENIX AVE	1353	3772	LOCAL	Micro Surfacing	\$25,158	70.13	86.05
10	201331	MATTHEW	PLAZA DR	CULDESAC	254	709	LOCAL	Micro Surfacing	\$4,731	71.70	89.22
10	201304	MEADOW ARB	FERN MEADOW DR	GARDEN MEADOW	481	1341	LOCAL	Micro Surfacing	\$8,944	70.13	86.05
10	201314	MEADOWLAND	MEADOW ARBOR	TUMBLEBROOK	188	733	COLLECTOR	Micro Surfacing	\$4,890	69.35	84.45
10	201315	MEADOWLAND	FERN MEADOW DR	MEADOW ARBOR	241	938	COLLECTOR	Micro Surfacing	\$6,260	80.77	100.00
10	201347	MEDICINE R	GAMBLEWOOD	LOGSWOOD	566	1577	LOCAL	Micro Surfacing	\$10,516	70.91	87.64
10	201348	MEDICINE R	LOGSWOOD	CHURCHWOOD	274	763	LOCAL	Micro Surfacing	\$5,087	74.88	95.42
10	201038	MILLRIDGE	FOXGLOVE LN	SUNRISE CANYON DR	414	1154	LOCAL	Micro Surfacing	\$7,697	74.88	95.42
10	201039	MILLRIDGE	WILLOW WISP RD	FOXGLOVE LN	305	850	LOCAL	Micro Surfacing	\$5,670	67.80	81.19
10	201049	MOSSRIDGE	NORTH BLVD	CULDESAC	578	1611	LOCAL	Micro Surfacing	\$10,748	69.35	84.45
10	200835	MOUNT OLYM	MUSES	ADONIS	292	1139	COLLECTOR	Micro Surfacing	\$7,601	80.77	100.00
10	200836	MOUNT OLYM	DEMETER	MUSES	293	1143	COLLECTOR	Micro Surfacing	\$7,621	80.77	100.00
10	201095	MOUNT OLYM	TITAN	PHOENIX AVE	351	1368	COLLECTOR	Micro Surfacing	\$9,125	80.77	100.00
10	201171	NATIONAL B	PAT BOOKER RD	UNNAMED ST AT NATIONAL	142	396	LOCAL	Micro Surfacing	\$2,640	73.28	92.33
10	201175	NATIONAL B	WINN AVE	TRUDY LN	323	901	LOCAL	Micro Surfacing	\$6,013	75.68	96.94
10	201176	NATIONAL B	TRUDY LN	SCOTT AVE	315	878	LOCAL	Micro Surfacing	\$5,859	74.07	93.86
10	201216	NATIONAL B	SCOTT AVE	NATIONAL BLVD	383	1066	LOCAL	Micro Surfacing	\$7,113	69.35	84.45
10	201218	NATIONAL B	NATIONAL BLVD	E LANGLEY BLVD	458	1277	LOCAL	Micro Surfacing	\$8,520	72.49	90.78
10	201103	NORTH BLVD	TRUDY LN	SCOTT AVE	320	892	COLLECTOR	Micro Surfacing	\$5,951	80.77	100.00
10	201104	NORTH BLVD	WINN AVE	TRUDY LN	339	944	COLLECTOR	Micro Surfacing	\$6,299	80.77	100.00
10	201108	NORTH BLVD	OAKLANE DR	CARL MEAD PKWY	216	602	COLLECTOR	Micro Surfacing	\$4,016	80.77	100.00
10	201115	NORTH BLVD	BOULDER DR	HIGHGATE RD	549	1529	COLLECTOR	Micro Surfacing	\$10,198	80.77	100.00
10	201119	NORTH BLVD	ROAN CIR	FETLOCK	326	907	COLLECTOR	Micro Surfacing	\$6,052	80.77	100.00
10	318531	NORTH BLVD	CIBOLO TRL	OAKLANE DR	28	79	COLLECTOR	Micro Surfacing	\$529	80.77	100.00
10	201263	NORTHVIEW2	PARK LN	PARKVIEW DR	871	2103	LOCAL	Micro Surfacing	\$14,028	60.87	65.52
10	200855	OAK BREEZE	ATHENIAN	CULDESAC	757	2111	LOCAL	Micro Surfacing	\$14,081	66.27	77.86
10	201021	OAK CIR	FORREST TRL	CULDESAC	127	355	LOCAL	Micro Surfacing	\$2,370	70.91	87.64
10	201010	OAK KNOB	SERI CV	FIREPAGE	515	1243	LOCAL	Micro Surfacing	\$8,293	71.70	89.22
10	200848	OAK MEADOW	HERA DR	CULDESAC	749	2088	LOCAL	Micro Surfacing	\$13,929	68.58	82.84
10	200849	OAK MEADOW	ATHENIAN	HERA DR	285	794	LOCAL	Micro Surfacing	\$5,293	70.13	86.05
10	200850	OAK MEADOW	DELPHIAN	ATHENIAN	302	841	LOCAL	Micro Surfacing	\$5,608	63.99	72.69
10	200852	OAK MEADOW	ZODIAC DR	CAPRICORN	288	804	LOCAL	Micro Surfacing	\$5,361	61.69	67.31
10	200853	OAK MEADOW	PHOENIX AVE	ZODIAC DR	289	806	LOCAL	Micro Surfacing	\$5,375	74.88	95.42
10	201321	OAKSIDE	WEST OAK	TUMBLEBROOK	1883	5248	LOCAL	Micro Surfacing	\$35,005	74.88	95.42
10	200777	ODYSSEY DR	UNIVERSAL CITY BLVD	PHOENIX AVE	1121	3125	LOCAL	Micro Surfacing	\$20,846	67.04	79.56
10	201366	OLD CIMARR	KITTY HAWK RD	MEADOWLAND	2398	6684	COLLECTOR	Micro Surfacing	\$44,583	64.75	74.45
10	200934	PALISADES	E LOOP N 1604 ACCESS RD	UNKNOWN	1612	6290	LOCAL	Micro Surfacing	\$41,959	70.13	86.05
10	201757	PALISADES	OLD CONVERSE RD	CITY LIMIT LINE	785	3063	LOCAL	Micro Surfacing	\$20,430	74.88	95.42
10	201269	PARKVIEW1	PARK LN	HILLVIEW DR	213	595	LOCAL	Micro Surfacing	\$5,516	66.27	77.86
10	201270	PARKVIEW1	HILLVIEW DR	IVY LN	343	956	LOCAL	Micro Surfacing	\$6,523	63.99	72.69
10	201271	PARKVIEW1	IVY LN	WESTWAY DR	297	827	LOCAL	Micro Surfacing	\$5,170	63.99	72.69
10	201267	PARKVIEW2	HILLCREST DR	NORTHVIEW DR	283	790	COLLECTOR	Micro Surfacing	\$8,638	80.77	100.00
10	200912	PAT BOOKER	E LINDBERGH BLVD	E AVIATION BLVD	299	1944	ARTERIAL	Micro Surfacing	\$12,968	80.77	100.00
10	200914	PAT BOOKER	E BYRD BLVD	E WRIGHT BLVD	305	1981	ARTERIAL	Micro Surfacing	\$13,214	80.77	100.00
10	318532	PAT BOOKER	ROSEWOOD DR	VILLAGE GREEN	83	538	ARTERIAL	Micro Surfacing	\$3,591	80.77	100.00
10	200779	PERICLES D	ATHENIAN	ARISTOTLE	302	842	LOCAL	Micro Surfacing	\$5,613	77.28	99.94
10	201047	PERSIA DR	WAYNE DR	CHUOKE	172	480	LOCAL	Micro Surfacing	\$3,203	76.48	98.45
10	200710	PHOENIX AV	OAK MEADOWS	CITY LIMIT LINE	627	1747	COLLECTOR	Micro Surfacing	\$11,654	80.77	100.00
10	200711	PHOENIX AV	OAK MEADOWS	FORUM RD	1282	3572	COLLECTOR	Micro Surfacing	\$23,826	80.77	100.00
10	200717	PHOENIX AV	ODYSSEY DR	MARATHON	290	808	COLLECTOR	Micro Surfacing	\$5,393	80.53	100.00
10	200719	PHOENIX AV	ATHENIAN	CORINTH	177	493	COLLECTOR	Micro Surfacing	\$3,289	80.77	100.00
10	200720	PHOENIX AV	ATHENIAN	RHODES	335	934	COLLECTOR	Micro Surfacing	\$6,231	80.77	100.00
10	200743	PHOENIX AV	FORUM RD	CITY LIMIT LINE	166	463	COLLECTOR	Micro Surfacing	\$3,091	80.77	100.00
10	201092	PHOENIX AV	SPARTAN TERRACE	MOUNT OLYMPUS	530	1477	COLLECTOR	Micro Surfacing	\$9,850	80.77	100.00

Plan Year	Segment ID	Street Name	From	To	Length (Ft)	Area (SqFt)	Functional Classification	Plan Activity	Plan Cost	PCI Before	PCI After
10	201328	PLAZA DR	MATTHEW	TUMBLEBROOK	254	708	LOCAL	Micro Surfacing	\$4,725	76.48	98.45
10	201330	PLAZA DR	EMELIA	CULDESAC	136	378	LOCAL	Micro Surfacing	\$2,520	73.28	92.33
10	200847	PURO ORO D	TESORO PERDIDO	CULDESAC	348	970	LOCAL	Micro Surfacing	\$6,471	64.75	74.45
10	200994	QUAIL DR	ROBIN DR	KITTY HAWK RD	679	1892	LOCAL	Micro Surfacing	\$12,618	63.24	70.93
10	201000	QUIVIRA DR	ANDORRA DR	BOLERIO DR	300	837	LOCAL	Micro Surfacing	\$5,580	64.75	74.45
10	201001	QUIVIRA DR	DA GAMA DR	ANDORRA DR	306	852	LOCAL	Micro Surfacing	\$5,685	77.28	99.94
10	201077	RANDOLPH P	NORTH BLVD	PAT BOOKER RD	516	1439	COLLECTOR	Micro Surfacing	\$9,598	80.77	100.00
10	201059	RHONDA DR	KIMBERLY DR	CULDESAC	385	1072	LOCAL	Micro Surfacing	\$7,153	70.13	86.05
10	201351	RIFLE GAP	WAGON CROSSING	FRIENDSWOOD PATH	1382	3852	LOCAL	Micro Surfacing	\$25,695	63.99	72.69
10	201354	RISING STA	FORT WAYNE	GUILFORD FORGE	425	1184	LOCAL	Micro Surfacing	\$7,898	76.48	98.45
10	201355	RISING STA	GUILFORD FORGE	CULDESAC	27	75	LOCAL	Micro Surfacing	\$500	80.77	100.00
10	201361	RUSTY SPUR	STONEY PT	CULDESAC	130	362	LOCAL	Micro Surfacing	\$2,416	70.91	87.64
10	315490	SAHARA WOO	SPRINGWOOD SQ	CULDESAC	125	348	LOCAL	Micro Surfacing	\$2,319	67.04	79.56
10	200991	SANDHILL	SANDHILL DR	CULDESAC	37	103	LOCAL	Micro Surfacing	\$684	59.97	63.84
10	200992	SANDHILL	BALBOA DR	QUAIL DR	508	1414	LOCAL	Micro Surfacing	\$9,435	74.88	95.42
10	201151	SCOTT AVE	NORTH BLVD	STATE BLVD	696	1941	LOCAL	Micro Surfacing	\$12,948	77.28	99.94
10	315487	SPRINGWSQ	REDWOOD CIR	SPIRAL WOODS	286	1116	COLLECTOR	Micro Surfacing	\$7,443	80.77	100.00
10	317297	SPRINGWSQ	MEADOW SPRINGS	REDWOOD CIR	299	1165	COLLECTOR	Micro Surfacing	\$7,771	80.77	100.00
10	201028	SPRITEWOOD	WILDRIDGE TRL	CULDESAC	134	373	LOCAL	Micro Surfacing	\$2,487	75.68	96.94
10	201166	STATE BLVD	LEMONWOOD AVE	WINN AVE	323	901	LOCAL	Micro Surfacing	\$6,008	71.70	89.22
10	201168	STATE BLVD	TRUDY LN	SCOTT AVE	314	874	LOCAL	Micro Surfacing	\$5,829	67.04	79.56
10	201071	STONEGATE	NORTH BLVD	PAT BOOKER RD	427	1191	LOCAL	Micro Surfacing	\$7,944	69.35	84.45
10	201073	STONEGATE	HORSESHOE TRL	CIBOLO TRL	697	1942	LOCAL	Micro Surfacing	\$12,956	69.35	84.45
10	201023	STONEY CRK	BRANCH HOLLOW DR	CULDESAC	195	543	LOCAL	Micro Surfacing	\$3,621	77.28	99.94
10	201102	SUNCLIFF D	RED HORSE CIR	CIBOLO TRL	330	1288	LOCAL	Micro Surfacing	\$8,591	67.80	81.19
10	201037	SUNRISE CA	WINDRIDGE TRL	MILLRIDGE RD	593	2315	COLLECTOR	Micro Surfacing	\$15,440	80.77	100.00
10	315366	TAVERN TRL	CORONADO BLVD	CULDESAC	216	603	LOCAL	Micro Surfacing	\$4,021	74.07	93.86
10	200901	TERRA COTT	BAYTHORNE	CULDESAC	250	697	LOCAL	Micro Surfacing	\$4,649	75.68	96.94
10	201234	TEXAS DR	W LINDBERGH BLVD	W AVIATION BLVD	289	805	LOCAL	Micro Surfacing	\$5,368	67.04	79.56
10	201235	TEXAS DR	W WRIGHT BLVD	W LINDBERGH BLVD	296	825	LOCAL	Micro Surfacing	\$5,506	76.48	98.45
10	201236	TEXAS DR	W BYRD BLVD	W WRIGHT BLVD	302	842	LOCAL	Micro Surfacing	\$5,614	70.13	86.05
10	200874	THESSALY	ILIAD	BOREAS	339	946	LOCAL	Micro Surfacing	\$6,309	71.70	89.22
10	200875	THESSALY	BOREAS	GOTHIC DR	365	1018	LOCAL	Micro Surfacing	\$6,792	69.35	84.45
10	200871	TIGUEJX	FORUM RD	THESSALY	307	1199	LOCAL	Micro Surfacing	\$7,995	74.07	93.86
10	304182	TITAN	MOUNT OLYMPUS	PHOENIX AVE	281	784	LOCAL	Micro Surfacing	\$5,229	74.88	95.42
10	201279	TRAVIS DR	W LINDBERGH BLVD	W AVIATION BLVD	296	825	LOCAL	Micro Surfacing	\$5,501	59.97	63.84
10	201152	TRUDY LN	NORTH BLVD	STATE BLVD	773	3015	LOCAL	Micro Surfacing	\$20,110	75.68	96.94
10	201153	TRUDY LN	STATE BLVD	NATIONAL BLVD	592	2309	LOCAL	Micro Surfacing	\$15,403	68.58	82.84
10	201155	TRUDY LN	E LANGLEY BLVD	E BYRD BLVD	301	1175	LOCAL	Micro Surfacing	\$7,835	63.99	72.69
10	201156	TRUDY LN	E BYRD BLVD	E WRIGHT BLVD	301	1173	LOCAL	Micro Surfacing	\$7,824	70.13	86.05
10	201322	TUMBLEBROO	PLAZA DR	CULDESAC	251	698	LOCAL	Micro Surfacing	\$4,658	73.28	92.33
10	201323	TUMBLEBROO	OAKSIDE	PLAZA DR	271	756	LOCAL	Micro Surfacing	\$5,045	60.87	65.52
10	201324	TUMBLEBROO	HIGH OAK	OAKSIDE	350	975	LOCAL	Micro Surfacing	\$6,500	70.13	86.05
10	201325	TUMBLEBROO	CLEAR OAK	HIGH OAK	352	982	LOCAL	Micro Surfacing	\$6,547	73.28	92.33
10	200993	TURTLE DOV	SANDHILL DR	QUAIL DR	613	1708	LOCAL	Micro Surfacing	\$11,392	68.58	82.84
10	200804	UNIV CITY	BLACKSTONE	SUNRISE CANYON DR	877	5054	COLLECTOR	Micro Surfacing	\$33,712	80.77	100.00
10	200806	UNIV CITY	MOUNT OLYMPUS	GOTHIC DR	1272	7325	COLLECTOR	Micro Surfacing	\$48,860	80.53	100.00
10	200808	UNIV CITY	ATHENIAN	SPARTAN TERRACE	677	3900	COLLECTOR	Micro Surfacing	\$26,017	80.77	100.00
10	201230	UNIV DR	W LINDBERGH BLVD	W AVIATION BLVD	288	803	LOCAL	Micro Surfacing	\$5,355	70.91	87.64
10	201231	UNIV DR	W WRIGHT BLVD	W LINDBERGH BLVD	294	818	LOCAL	Micro Surfacing	\$5,457	77.28	99.94
10	201232	UNIV DR	W BYRD BLVD	W WRIGHT BLVD	300	837	LOCAL	Micro Surfacing	\$5,583	74.07	93.86
10	201170	VILLAGE GR	PAT BOOKER RD	PAT BOOKER RD	874	2436	LOCAL	Micro Surfacing	\$16,249	77.28	99.94
10	201283	W AVIATION	HOUSTON DR	PAT BOOKER RD	396	1105	COLLECTOR	Micro Surfacing	\$7,369	80.77	100.00
10	201284	W AVIATION	TRAVIS DR	HOUSTON DR	298	830	COLLECTOR	Micro Surfacing	\$5,537	80.77	100.00
10	201285	W AVIATION	AUSTIN DR	TRAVIS DR	551	2151	COLLECTOR	Micro Surfacing	\$14,349	80.77	100.00
10	201384	W AVIATION	UNIVERSAL CITY BLVD	W LINDBERGH BLVD	905	3531	COLLECTOR	Micro Surfacing	\$23,554	80.77	100.00
10	201194	W BYRD BLV	TRAVIS DR	HOUSTON DR	301	1176	COLLECTOR	Micro Surfacing	\$7,845	80.77	100.00
10	201197	W BYRD BLV	TEXAS DR	PARKVIEW DR	219	855	COLLECTOR	Micro Surfacing	\$5,704	80.77	100.00
10	201183	W LANGLEY	TRAVIS DR	HOUSTON DR	300	837	LOCAL	Micro Surfacing	\$5,585	77.28	99.94
10	201184	W LANGLEY	TRAVIS DR	CULDESAC	189	528	LOCAL	Micro Surfacing	\$3,521	71.70	89.22
10	201225	W LINDBERG	AUSTIN DR	TRAVIS DR	551	1535	LOCAL	Micro Surfacing	\$10,237	76.48	98.45
10	201226	W LINDBERG	TEXAS DR	AUSTIN DR	550	1533	LOCAL	Micro Surfacing	\$10,225	74.88	95.42
10	201205	W WRIGHT B	HOUSTON DR	PAT BOOKER RD	396	1103	LOCAL	Micro Surfacing	\$7,357	71.70	89.22
10	201338	WAGON CROS	FORT WAYNE	GUILFORD FORGE	296	825	LOCAL	Micro Surfacing	\$5,500	74.88	95.42
10	201339	WAGON CROS	RIFLE GAP	FORT WAYNE	316	881	LOCAL	Micro Surfacing	\$5,877	74.88	95.42
10	201340	WAGON CROS	MEDICINE ROCK	RIFLE GAP	274	762	LOCAL	Micro Surfacing	\$5,085	74.07	93.86
10	513981	WALNUT SPG	OLD CIMARRON TRL	CRYSTAL VW	174	486	LOCAL	Micro Surfacing	\$3,241	77.28	99.94
10	201042	WAYNE DR	PERSIA DR	CULDESAC	224	624	LOCAL	Micro Surfacing	\$4,165	61.69	67.31
10	201306	WEST OAK	HIGH OAK	OAKSIDE	307	856	LOCAL	Micro Surfacing	\$5,711	73.28	92.33
10	201013	WILDRIDGE	SPLITROCK LN	SUNRISE CANYON DR	198	553	LOCAL	Micro Surfacing	\$3,687	73.28	92.33
10	201014	WILDRIDGE	WOLF PRAIRIE	SPLITROCK LN	125	347	LOCAL	Micro Surfacing	\$2,317	76.48	98.45
10	201016	WILDRIDGE	SPYGLASS	SPRITEWOOD CV	289	806	LOCAL	Micro Surfacing	\$5,373	74.88	95.42
10	201040	WILLOW WIS	SUNRISE CANYON DR	MILLRIDGE RD	614	1710	LOCAL	Micro Surfacing	\$11,409	72.49	90.78
10	201140	WINN AVE	NORTH BLVD	STATE BLVD	861	2399	LOCAL	Micro Surfacing	\$15,999	70.13	86.05
10	201141	WINN AVE	HIDDEN GROVE	SILVER TERRACE	455	1267	LOCAL	Micro Surfacing	\$8,452	74.07	93.86
10	201022	WOLF PRAIR	WILDRIDGE TRL	CULDESAC	456	1271	LOCAL	Micro Surfacing	\$8,479	70.13	86.05
10	201192	YOUNG AVE	E BYRD BLVD	CULDESAC	621	1731	LOCAL	Micro Surfacing	\$11,546	66.27	77.86
10	200753	ZODIAC DR	OAK MEADOWS	FORUM RD	1286	3585	LOCAL	Micro Surfacing	\$23,913	76.48	98.45

Budget Scenario 2
Fully Funded Annual Budget

Plan Year	Segment ID	Street Name	From	To	Length (Ft)	Area (SqFt)	Functional Classification	Treatment	Cost	PCI Before	PCI After
1	201057	ABBOTSBURY	NORTH BLVD	CULDESAC	486	1355	LOCAL	Micro Surfacing	\$4,523	62.98	68.32
1	200790	ACROPOLIS	SPARTAN TERRACE	CULDESAC	227	634	LOCAL	Micro Surfacing	\$2,115	82.85	100.00
1	201096	ADONIS	MOUNT OLYMPUS	CULDESAC	258	720	LOCAL	Micro Surfacing	\$2,401	75.67	91.57
1	201099	ADONIS	MOUNT OLYMPUS	CULDESAC	483	1346	LOCAL	Micro Surfacing	\$4,491	77.80	95.12
1	200789	AESOP LN	SPARTAN TERRACE	CULDESAC	229	638	LOCAL	Micro Surfacing	\$2,129	73.58	87.99
1	200896	ALABASTER	IRON KETTLE	ALABASTER	797	2221	LOCAL	Micro Surfacing	\$7,412	79.95	98.66
1	200897	ALABASTER	ALABASTER	STONEFIELD	138	383	LOCAL	Micro Surfacing	\$1,279	75.67	91.57
1	200868	ALCANFOR	FORUM RD	ZUNI	761	2121	LOCAL	Micro Surfacing	\$7,076	76.38	92.76
1	200887	ALMOND BEN	BERRY KNOLL DR	BRANCH HOLLOW DR	296	826	LOCAL	Micro Surfacing	\$2,757	79.95	98.66
1	200888	ALMOND BEN	BRANCH HOLLOW DR	CULDESAC	61	169	LOCAL	Micro Surfacing	\$563	72.19	85.60
1	200981	AMISTAD BL	AMISTAD BLVD	CORDOBA DR	349	973	LOCAL	Mill and Overlay	\$12,145	59.31	100.00
1	200982	AMISTAD BL	BARCELONA	AMISTAD BLVD	689	1921	LOCAL	Micro Surfacing	\$6,408	77.80	95.12
1	200983	AMISTAD BL	CORONADO BLVD	BARCELONA	349	973	LOCAL	Micro Surfacing	\$3,247	81.40	100.00
1	200984	AMISTAD BL	CORONADO BLVD	CORONADO BLVD	276	770	LOCAL	Micro Surfacing	\$2,571	65.54	73.37
1	200985	AMISTAD BL	MALAGA CIR	CORONADO BLVD	311	865	LOCAL	Micro Surfacing	\$2,888	76.38	92.76
1	200986	AMISTAD BL	GRANADA DR	MALAGA CIR	466	1300	LOCAL	Micro Surfacing	\$4,337	82.85	100.00
1	200987	AMISTAD BL	BALBOA DR	GRANADA DR	370	1031	LOCAL	Micro Surfacing	\$3,439	81.40	100.00
1	200988	AMISTAD BL	AMISTAD BLVD	CULDESAC	99	276	LOCAL	Micro Surfacing	\$920	82.85	100.00
1	201005	ANDORRA DR	DE VACA DR	QUIVIRA DR	737	2055	LOCAL	Micro Surfacing	\$6,858	67.49	77.09
1	317302	APPLE SPGS	ROARING SPRING	MEADOW SPRINGS	354	987	LOCAL	Micro Surfacing	\$3,295	76.38	92.76
1	317303	APPLE SPGS	ROARING SPRING	CULDESAC	265	737	LOCAL	Micro Surfacing	\$2,460	67.49	77.09
1	200778	ARISTOTLE	PERICLES DR	CULDESAC	320	893	LOCAL	Mill and Overlay	\$7,590	61.68	100.00
1	315494	ARTESIA WE	CLEARWOOD PATH	SPIRAL WOODS	289	804	LOCAL	Micro Surfacing	\$2,684	82.12	100.00
1	315495	ARTESIA WE	SPIRAL WOODS	MEADOW SPRINGS	292	813	LOCAL	Micro Surfacing	\$2,713	82.12	100.00
1	318146	ARTESIA WE	CRYSTAL VW	BARKWOOD	490	1365	LOCAL	Micro Surfacing	\$4,556	83.58	100.00
1	513377	ARTESIA WE	BARKWOOD	CLEARWOOD PATH	298	830	LOCAL	Micro Surfacing	\$2,769	86.52	100.00
1	315367	ASH MEADOW	FORUM RD	CULDESAC	425	1185	LOCAL	Mill and Overlay	\$10,074	70.15	100.00
1	200765	ATHENIAN	PAT BOOKER RD	CENTERBROOK	1290	3596	COLLECTOR	Micro Surfacing	\$12,001	68.15	78.32
1	200766	ATHENIAN	CENTERBROOK	BRINWOOD	292	813	COLLECTOR	Mill and Overlay	\$36,104	53.73	100.00
1	200767	ATHENIAN	BRINWOOD	OAK BREEZE	289	805	COLLECTOR	Micro Surfacing	\$2,685	75.67	91.57
1	200768	ATHENIAN	OAK BREEZE	OAK MEADOWS	288	803	COLLECTOR	Micro Surfacing	\$2,680	75.67	91.57
1	200769	ATHENIAN	OAK MEADOWS	FORUM RD	1219	3398	COLLECTOR	Micro Surfacing	\$11,338	74.27	89.19
1	200770	ATHENIAN	FORUM RD	PERICLES DR	808	2251	COLLECTOR	Mill and Overlay	\$19,141	64.89	100.00
1	200771	ATHENIAN	PERICLES DR	UNIVERSAL CITY BLVD	808	2251	COLLECTOR	Mill and Overlay	\$60,401	58.80	100.00
1	200772	ATHENIAN	UNIVERSAL CITY BLVD	HERCULES	1311	3653	COLLECTOR	Micro Surfacing	\$12,189	65.54	73.37
1	200773	ATHENIAN	HERCULES	PHOENIX AVE	309	862	COLLECTOR	Micro Surfacing	\$2,876	70.15	81.97
1	200857	ATHENIAN	E LOOP 1604 N ACCESS RD	PAT BOOKER RD	386	1075	COLLECTOR	Reconstruction	\$70,672	22.33	100.00
1	201237	AUSTIN DR	W AVIATION BLVD	CULDESAC	109	303	LOCAL	Reconstruction	\$19,910	40.33	100.00
1	201238	AUSTIN DR	W LINDBERGH BLVD	W AVIATION BLVD	289	806	LOCAL	Reconstruction	\$52,987	44.33	100.00
1	201239	AUSTIN DR	W WRIGHT BLVD	W LINDBERGH BLVD	298	830	LOCAL	Reconstruction	\$54,596	35.33	100.00
1	201240	AUSTIN DR	W BYRD BLVD	W WRIGHT BLVD	301	840	LOCAL	Mill and Overlay	\$44,734	52.19	100.00
1	201598	AZTEC WAY	E AVIATION BLVD	FM 78	1533	4273	LOCAL	Micro Surfacing	\$14,257	74.27	89.19
1	200935	BALBOA DR	SANDHILL DR	ROBIN DR	1251	3487	LOCAL	Mill and Overlay	\$29,648	69.48	100.00
1	200936	BALBOA DR	CORTES DR	SANDHILL DR	389	1085	LOCAL	Micro Surfacing	\$3,621	78.51	96.30
1	200937	BALBOA DR	CORONADO BLVD	CORTES DR	872	2429	LOCAL	Mill and Overlay	\$107,941	53.73	100.00
1	200938	BALBOA DR	MADRID DR	CORONADO BLVD	917	2555	LOCAL	Micro Surfacing	\$8,524	66.83	75.85
1	200939	BALBOA DR	DE SOTO DR	MADRID DR	332	924	LOCAL	Micro Surfacing	\$3,084	62.34	67.04
1	200940	BALBOA DR	AMISTAD BLVD	DE SOTO DR	331	922	LOCAL	Reconstruction	\$60,642	41.33	100.00
1	201359	BARBARA BE	STONEY PT	CULDESAC	286	797	LOCAL	Mill and Overlay	\$21,390	56.80	100.00
1	201360	BARBARA BE	STONEY PT	GULFORD FORGE	205	571	LOCAL	Reconstruction	\$37,541	42.33	100.00
1	200961	BARCELONA	VALENCIA	CORDOBA DR	705	1986	LOCAL	Micro Surfacing	\$6,559	78.51	96.30
1	200962	BARCELONA	AMISTAD BLVD	VALENCIA	333	929	LOCAL	Micro Surfacing	\$3,101	78.51	96.30
1	318152	BARKWOOD	ARTESIA WELLS	GRANBERRY PASS	838	2337	LOCAL	Micro Surfacing	\$7,797	85.05	100.00
1	200900	BAYTHORNE	TERRACOTTA	STONEFIELD	581	1618	LOCAL	Micro Surfacing	\$5,400	79.23	97.48
1	200902	BAYTHORNE	IRON KETTLE	TERRACOTTA	291	812	LOCAL	Micro Surfacing	\$2,711	76.38	92.76
1	200903	BAYTHORNE	IRON KETTLE	CULDESAC	151	421	LOCAL	Micro Surfacing	\$1,405	86.52	100.00
1	201161	BEECHWOOD	NORTH BLVD	STATE BLVD	874	2437	LOCAL	Mill and Overlay	\$145,451	51.06	100.00
1	201162	BEECHWOOD	STATE BLVD	NATIONAL BLVD	591	1646	LOCAL	Reconstruction	\$108,286	23.33	100.00
1	200886	BERRY KNOL	FORUM RD	ALMOND BEND	529	1475	LOCAL	Micro Surfacing	\$4,921	74.97	90.38
1	201025	BLACKSTONE	BLACKSTONE	MERRYWOOD	185	516	LOCAL	Micro Surfacing	\$1,720	86.52	100.00
1	201026	BLACKSTONE	MERRYWOOD	CULDESAC	448	1249	LOCAL	Micro Surfacing	\$4,168	85.05	100.00
1	201006	BOLERIO DR	DE VACA DR	QUIVIRA DR	851	2372	LOCAL	Mill and Overlay	\$20,171	62.98	100.00
1	200840	BOREAS	THESSALY	CULDESAC	309	861	LOCAL	Micro Surfacing	\$2,871	74.27	89.19
1	201090	BOULDER DR	NORTH BLVD	CIBOLO TRL	1107	3085	LOCAL	Reconstruction	\$202,906	29.33	100.00
1	201249	BOWIE DR	E LINDBERGH BLVD	E AVIATION BLVD	302	841	LOCAL	Micro Surfacing	\$2,805	64.89	72.12
1	201250	BOWIE DR	E WRIGHT BLVD	E LINDBERGH BLVD	298	830	LOCAL	Micro Surfacing	\$2,769	65.54	73.37
1	201251	BOWIE DR	E BYRD BLVD	E WRIGHT BLVD	302	843	LOCAL	Micro Surfacing	\$2,812	70.15	81.97
1	201252	BOWIE DR	E LANGLEY BLVD	E BYRD BLVD	297	827	LOCAL	Reconstruction	\$54,384	44.33	100.00
1	200889	BRANCH HOL	FORUM RD	ALMOND BEND	592	1649	LOCAL	Mill and Overlay	\$14,019	63.62	100.00
1	200890	BRANCH HOL	STONEY CREEK DR	FORUM RD	295	823	LOCAL	Micro Surfacing	\$2,747	71.51	84.39
1	200891	BRANCH HOL	STONEY CREEK DR	CULDESAC	511	1424	LOCAL	Micro Surfacing	\$4,752	83.58	100.00
1	200856	BRINWOOD	ATHENIAN	CULDESAC	437	1218	LOCAL	Micro Surfacing	\$4,063	64.89	72.12
1	201389	BRISTOL OA	MERRYWOOD	CULDESAC	214	596	LOCAL	Micro Surfacing	\$1,989	86.52	100.00
1	201008	BROKEN SPU	SERI CV	SPYGLASS	816	2275	LOCAL	Mill and Overlay	\$19,343	69.48	100.00
1	200858	BROOKLINE	CENTERBROOK	CULDESAC	554	1544	LOCAL	Mill and Overlay	\$13,128	60.22	100.00
1	318978	BROOKS AVE	FM 78	CULDESAC	295	822	LOCAL	Micro Surfacing	\$2,743	72.88	86.80
1	200862	BUCKINGHAM	PAT BOOKER RD	UNNAMED BUCKINGHAM ST	411	1146	LOCAL	Reconstruction	\$75,397	43.33	100.00
1	200863	BUCKINGHAM	UNNAMED BUCKINGHAM ST	UNNAMED BUCKINGHAM ST	764	2273	LOCAL	Reconstruction	\$149,471	38.33	100.00
1	317641	BUCKINGHAM	BUCKINGHAM VILLAGE ST	BUCKINGHAM VILLAGE ST	63	187	LOCAL	Reconstruction	\$12,318	48.33	100.00
1	318552	BUCKINGHAM	BUCKINGHAM VILLAGE ST	BUCKINGHAM VILLAGE ST	184	547	LOCAL	Mill and Overlay	\$4,652	62.98	100.00
1	318553	BUCKINGHAM	UNNAMED BUCKINGHAM ST	UNNAMED BUCKINGHAM ST	1293	3845	LOCAL	Mill and Overlay	\$32,697	60.22	100.00
1	200755	CAPRICORN	OAK MEADOWS	THEBES	343	955	LOCAL	Micro Surfacing	\$3,188	77.09	93.94
1	200756	CAPRICORN	THEBES	TAURUS	314	874	LOCAL	Micro Surfacing	\$2,916	77.09	93.94
1	200757	CAPRICORN	TAURUS	LIBRA LN	314	875	LOCAL	Micro Surfacing	\$2,918	79.95	98.66
1	200758	CAPRICORN	LIBRA LN	FORUM RD	316	881	LOCAL	Micro Surfacing	\$2,941	74.27	89.19
1	200759	CAPRICORN			399	1113	LOCAL	Mill and Overlay	\$9,464	61.68	100.00
1	201125	CARL MEADE	NORTH BLVD	CULDESAC	235	436	LOCAL	Micro Surfacing	\$1,454	64.89	72.12
1	201086	CASTLE CLI	CIBOLO TRL	SAGE DR	352	981	LOCAL	Micro Surfacing	\$3,275	69.48	80.76
1	201089	CASTLE CLI	SAGE DR	MEADOW WAY	462	1286	LOCAL	Mill and Overlay	\$16,050	59.31	100.00
1	200723	CENTERBROO	ATHENIAN	BROOKLINE	665	1853	LOCAL	Mill and Overlay	\$15,758	68.81	100.00
1	200724	CENTERBROO	BROOKLINE	HIGHLAND VW	293	817	LOCAL	Micro Surfacing	\$2,727	72.88	86.80
1	200725	CENTERBROO	HIGHLAND VW	CULDESAC	199	555	LOCAL	Mill and Overlay	\$4,721	63.62	100.00
1	200752	CENTERBROO	ATHENIAN	CITY LIMIT LINE	453	1263	LOCAL	Mill and Overlay	\$44,815	55.29	100.00
1	201043	CHUOKE	PERSIA DR	KITTY HAWK RD	184	514	LOCAL	Micro Surfacing	\$1,715	77.80	95.12
1	201350	CHURCHWOOD	MEDICINE ROCK	CULDESAC	248	691	LOCAL	Micro Surfacing	\$2,304	64.26	70.86
1	201126	CIBOLO	HORSESHOE TRL	NORTH BLVD	330	919	LOCAL	Mill and Overlay	\$7,814	68.15	100.00

Plan Year	Segment ID	Street Name	From	To	Length (Ft)	Area (SqFt)	Functional Classification	Treatment	Cost	PCI Before	PCI After
1	201127	CIBOLO	STRAIGHT LN	HORSESHOE TRL	390	1088	LOCAL	Micro Surfacing	\$3,630	82.12	100.00
1	201128	CIBOLO	STONEGATE DR	STRAIGHT LN	421	1175	LOCAL	Micro Surfacing	\$3,920	68.81	79.54
1	201129	CIBOLO	HIGHGATE RD	STONEGATE DR	409	1139	LOCAL	Micro Surfacing	\$3,799	67.49	77.09
1	201130	CIBOLO	BOULDER DR	HIGHGATE RD	254	709	LOCAL	Reconstruction	\$46,639	47.33	100.00
1	201131	CIBOLO	RED HORSE PARK	BOULDER DR	427	1191	LOCAL	Reconstruction	\$78,309	39.33	100.00
1	201132	CIBOLO	MEADOW WAY	RED HORSE PARK	58	163	LOCAL	Reconstruction	\$10,697	44.33	100.00
1	201133	CIBOLO	SAGE DR	MEADOW WAY	342	953	LOCAL	Mill and Overlay	\$18,110	58.17	100.00
1	201134	CIBOLO	SUNCLIFF DR	SAGE DR	1953	5442	LOCAL	Mill and Overlay	\$46,278	62.98	100.00
1	201135	CIBOLO	SUNCLIFF DR	SUNCLIFF DR	326	909	LOCAL	Micro Surfacing	\$3,033	71.51	84.39
1	201136	CIBOLO	CASTLE CLIMB	SUNCLIFF DR	337	940	LOCAL	Reconstruction	\$61,853	37.33	100.00
1	201137	CIBOLO	NORTH BLVD	CASTLE CLIMB	335	933	LOCAL	Micro Surfacing	\$3,114	61.68	65.76
1	201148	CIRCLE DR	STATE BLVD	CULDESAC	96	269	LOCAL	Reconstruction	\$17,682	29.33	100.00
1	201149	CIRCLE DR	STATE BLVD	CULDESAC	387	1078	LOCAL	Micro Surfacing	\$3,597	85.79	100.00
1	201319	CLEAR OAK	WEST OAK	TUMBLEBROOK	1994	5557	LOCAL	Micro Surfacing	\$18,543	77.09	93.94
1	318151	CLEARWOOD	ARTESIA WELLS	GRANBERRY PASS	891	2484	LOCAL	Micro Surfacing	\$8,288	86.52	100.00
1	200841	COLLINGWOOD	FORUM RD	THESSALY	309	862	LOCAL	Micro Surfacing	\$2,877	81.40	100.00
1	200842	COLLINGWOOD	THESSALY	CULDESAC	289	806	LOCAL	Micro Surfacing	\$2,688	86.52	100.00
1	200883	COLLINGWOOD	HEATHFIELD	TUSAYAN	291	812	LOCAL	Micro Surfacing	\$2,710	79.23	97.48
1	200884	COLLINGWOOD	TUSAYAN	FORUM RD	1008	2810	LOCAL	Micro Surfacing	\$9,378	86.52	100.00
1	200953	CORDOBA CI	CORDOBA DR	CULDESAC	156	435	LOCAL	Reconstruction	\$28,634	49.19	100.00
1	200954	CORDOBA CI	AMISTAD BLVD	E LOOP 1604 N ACCESS RD	200	557	LOCAL	Reconstruction	\$36,635	40.33	100.00
1	200955	CORDOBA CI	AMISTAD BLVD	CORDOBA CIR	136	378	LOCAL	Micro Surfacing	\$1,262	64.89	72.12
1	200956	CORDOBA CI	VALENCIA	CORDOBA CIR	505	1407	LOCAL	Micro Surfacing	\$4,696	68.81	79.54
1	200957	CORDOBA CI	BARCELONA	VALENCIA	305	850	LOCAL	Micro Surfacing	\$2,835	62.98	68.32
1	200958	CORDOBA CI	GRANADA DR	BARCELONA	330	919	LOCAL	Micro Surfacing	\$3,067	78.51	96.30
1	200959	CORDOBA CI	DE SOTO DR	GRANADA DR	278	774	LOCAL	Micro Surfacing	\$2,583	85.05	100.00
1	200782	CORINTH	PHOENIX AVE	CULDESAC	1053	2934	LOCAL	Micro Surfacing	\$9,789	74.97	90.38
1	200904	CORONADO	AMISTAD BLVD	GRANADA DR	624	2434	COLLECTOR	Micro Surfacing	\$8,120	66.83	75.85
1	200905	CORONADO	GRANADA DR	DE SOTO DR	310	1209	COLLECTOR	Micro Surfacing	\$4,036	64.26	70.86
1	200906	CORONADO	DE SOTO DR	MADRID DR	307	1198	COLLECTOR	Mill and Overlay	\$10,190	70.15	100.00
1	200907	CORONADO	MADRID DR	BALBOA DR	310	1208	COLLECTOR	Reconstruction	\$79,480	28.33	100.00
1	200908	CORONADO	BALBOA DR	PAT BOOKER RD	623	2432	COLLECTOR	Mill and Overlay	\$20,682	61.68	100.00
1	200909	CORONADO	PAT BOOKER RD	FORUM RD	1237	6896	COLLECTOR	Micro Surfacing	\$23,011	55.29	59.08
1	200910	CORONADO	FORUM RD	VERDE OAKS	263	1466	COLLECTOR	Micro Surfacing	\$4,892	76.38	92.76
1	201024	CORONADO	UNIVERSAL CITY BLVD	CULDESAC	426	1188	COLLECTOR	Micro Surfacing	\$3,963	79.95	98.66
1	201726	CORONADO	E LOOP 1604 N ACCESS RD	AMISTAD BLVD	207	809	COLLECTOR	Mill and Overlay	\$6,878	70.83	100.00
1	315362	CORONADO	VERDE OAKS	TAVERN TRAIL DR	321	1790	COLLECTOR	Micro Surfacing	\$5,972	72.19	85.60
1	315363	CORONADO	TAVERN TRAIL DR	POINT VIEW DR	260	1450	COLLECTOR	Micro Surfacing	\$4,840	75.67	91.57
1	315364	CORONADO	POINT VIEW DR	UNIVERSAL CITY BLVD	186	1036	COLLECTOR	Mill and Overlay	\$8,814	69.48	100.00
1	200943	CORTES DR	MADRID DR	DE SOTO DR	306	852	LOCAL	Micro Surfacing	\$2,842	72.88	86.80
1	200944	CORTES DR	BALBOA DR	MADRID DR	240	669	LOCAL	Micro Surfacing	\$2,233	77.80	95.12
1	200788	CRETIAN IS	SOCRATES LN	SPARTAN TERRACE	348	971	LOCAL	Micro Surfacing	\$3,239	82.12	100.00
1	201091	CRETIAN IS	SPARTAN TERRACE	CULDESAC	159	442	LOCAL	Micro Surfacing	\$1,475	80.67	99.83
1	201253	CROCKETT	E LANGLEY BLVD	E BYRD BLVD	298	831	LOCAL	Mill and Overlay	\$29,498	55.29	100.00
1	201254	CROCKETT	E BYRD BLVD	E WRIGHT BLVD	301	838	LOCAL	Mill and Overlay	\$7,126	60.22	100.00
1	201255	CROCKETT	E WRIGHT BLVD	E LINDBERGH BLVD	303	843	LOCAL	Micro Surfacing	\$2,814	81.40	100.00
1	201256	CROCKETT	E LINDBERGH BLVD	E AVIATION BLVD	298	830	LOCAL	Mill and Overlay	\$15,770	58.17	100.00
1	201342	CROSSWOOD	INKSWOOD	CULDESAC	71	199	LOCAL	Micro Surfacing	\$662	71.51	84.39
1	201144	CRYSTAL CN	WINN AVE	SHADOWYCK	233	649	LOCAL	Micro Surfacing	\$2,165	74.27	89.19
1	201145	CRYSTAL CN	SHADOWYCK	CULDESAC	224	624	LOCAL	Micro Surfacing	\$2,081	62.98	68.32
1	317703	CRYSTAL VW	SAHARA WOODS	LILAC HILL	277	771	LOCAL	Micro Surfacing	\$2,573	74.27	89.19
1	317704	CRYSTAL VW	GRANBERRY PASS	SAHARA WOODS	357	994	LOCAL	Micro Surfacing	\$3,317	85.79	100.00
1	318143	CRYSTAL VW	MANDEVILLA	GRANBERRY PASS	756	2107	LOCAL	Micro Surfacing	\$7,030	78.51	96.30
1	318144	CRYSTAL VW	ARTESIA WELLS	MANDEVILLA	292	815	LOCAL	Micro Surfacing	\$2,719	85.79	100.00
1	318145	CRYSTAL VW	WALNUT SPRINGS	ARTESIA WELLS	294	818	LOCAL	Micro Surfacing	\$2,730	85.79	100.00
1	513982	CRYSTAL VW	SCARLET CRK	WALNUT SPRINGS	300	835	LOCAL	Micro Surfacing	\$2,788	85.05	100.00
1	201060	CYNTHIA	KIMBERLY DR	CULDESAC	497	1386	LOCAL	Mill and Overlay	\$61,589	53.73	100.00
1	201004	DA GAMA DR	DE VACA DR	QUIVIRA DR	615	1714	LOCAL	Micro Surfacing	\$5,720	70.15	81.97
1	200945	DE SOTO DR	DE VACA DR	CORTES DR	353	984	LOCAL	Micro Surfacing	\$3,283	82.12	100.00
1	200946	DE SOTO DR	CORDOBA DR	DE VACA DR	324	904	LOCAL	Micro Surfacing	\$3,015	76.38	92.76
1	200947	DE SOTO DR	CORONADO BLVD	CORDOBA DR	728	2028	LOCAL	Micro Surfacing	\$6,766	80.67	99.83
1	200948	DE SOTO DR	BALBOA DR	CORONADO BLVD	999	2784	LOCAL	Mill and Overlay	\$166,202	51.06	100.00
1	200964	DE VACA	BOLERIO DR	KITTY HAWK RD	218	609	LOCAL	Micro Surfacing	\$2,031	73.58	87.99
1	200965	DE VACA	ANDORRA DR	BOLERIO DR	325	906	LOCAL	Micro Surfacing	\$3,022	71.51	84.39
1	200966	DE VACA	DA GAMA DR	ANDORRA DR	420	1170	LOCAL	Micro Surfacing	\$3,904	75.67	91.57
1	200967	DE VACA	LA SALLE PLACE	DA GAMA DR	310	865	LOCAL	Micro Surfacing	\$2,886	83.58	100.00
1	200968	DE VACA			313	872	LOCAL	Mill and Overlay	\$7,411	68.66	100.00
1	201147	DEERGLN	SHADOWYCK	CULDESAC	240	668	LOCAL	Reconstruction	\$43,904	40.33	100.00
1	200763	DELPHIAN	OAK MEADOWS	FORUM RD	1312	3657	LOCAL	Mill and Overlay	\$218,313	51.06	100.00
1	200764	DELPHIAN	FORUM RD	CULDESAC	404	1125	LOCAL	Mill and Overlay	\$9,567	66.83	100.00
1	200833	DEMETER	MOUNT OLYMPUS	CULDESAC	362	1009	LOCAL	Micro Surfacing	\$3,365	82.12	100.00
1	200834	DEMETER	MOUNT OLYMPUS	CULDESAC	1080	2954	LOCAL	Micro Surfacing	\$9,857	71.51	84.39
1	201044	DORIS DR	DORIS DR	SHERRI DR	589	1642	LOCAL	Micro Surfacing	\$5,480	77.80	95.12
1	201045	DORIS DR	DORIS DR	PERSIA DR	546	1523	LOCAL	Micro Surfacing	\$5,080	64.89	72.12
1	201311	DUKEWAY DR	MEADOWLAND	PLAZA DR	1148	4478	LOCAL	Micro Surfacing	\$14,941	74.27	89.19
1	201241	E AVIATION	PAT BOOKER RD	BOWIE DR	439	1224	ARTERIAL	Micro Surfacing	\$4,084	75.67	91.57
1	201242	E AVIATION	BOWIE DR	CROCKETT	549	1531	ARTERIAL	Mill and Overlay	\$13,018	62.98	100.00
1	201243	E AVIATION	CROCKETT	TRUDY LN	552	1538	ARTERIAL	Mill and Overlay	\$13,077	70.15	100.00
1	201245	E AVIATION	TRUDY LN	E LANGLEY BLVD	1049	2925	ARTERIAL	Micro Surfacing	\$9,759	71.51	84.39
1	201246	E AVIATION	E LANGLEY BLVD	E BYRD BLVD	279	776	ARTERIAL	Micro Surfacing	\$2,591	73.58	87.99
1	201247	E AVIATION	E BYRD BLVD	AZTEC WAY	2399	6685	ARTERIAL	Mill and Overlay	\$56,849	62.98	100.00
1	318526	E AVIATION	AZTEC WAY	CULDESAC	161	448	ARTERIAL	Reconstruction	\$29,495	38.33	100.00
1	201186	E BYRD BLV	PAT BOOKER RD	BOWIE DR	445	1240	LOCAL	Micro Surfacing	\$4,139	69.48	80.76
1	201187	E BYRD BLV	BOWIE DR	CROCKETT	552	1538	LOCAL	Micro Surfacing	\$5,131	68.15	78.32
1	201188	E BYRD BLV	CROCKETT	TRUDY LN	532	1483	LOCAL	Reconstruction	\$97,537	28.33	100.00
1	201189	E BYRD BLV	TRUDY LN	E LANGLEY BLVD	916	2553	LOCAL	Mill and Overlay	\$152,393	51.06	100.00
1	201190	E BYRD BLV	E LANGLEY BLVD	YOUNG AVE	584	1628	LOCAL	Reconstruction	\$107,047	32.33	100.00
1	201191	E BYRD BLV	YOUNG AVE	E AVIATION BLVD	441	1228	LOCAL	Mill and Overlay	\$10,445	66.18	100.00
1	201177	E LANGLEY	UNNAMED ST AT NATIONAL	BOWIE DR	423	1179	LOCAL	Reconstruction	\$77,521	36.33	100.00
1	201178	E LANGLEY	BOWIE DR	CROCKETT	552	1538	LOCAL	Reconstruction	\$101,174	45.33	100.00
1	201179	E LANGLEY	CROCKETT	TRUDY LN	524	1460	LOCAL	Reconstruction	\$96,001	22.33	100.00
1	201180	E LANGLEY	TRUDY LN	NATIONAL BLVD	863	2405	LOCAL	Mill and Overlay	\$20,454	66.83	100.00
1	201181	E LANGLEY	NATIONAL BLVD	CULDESAC	152	423	LOCAL	Reconstruction	\$27,801	30.33	100.00
1	201211	E LANGLEY	E LANGLEY BLVD	E BYRD BLVD	316	881	LOCAL	Micro Surfacing	\$2,940	65.54	73.37
1	201212	E LANGLEY	E BYRD BLVD	E WRIGHT BLVD	294	819	LOCAL	Micro Surfacing	\$2,734	65.54	73.37
1	201213	E LANGLEY	E WRIGHT BLVD	E LINDBERGH BLVD	307	856	LOCAL	Micro Surfacing	\$2,855	75.67	91.57

Plan Year	Segment ID	Street Name	From	To	Length (FT)	Area (SqFt)	Functional Classification	Treatment	Cost	PCI Before	PCI After
1	201214	E LANGLEY	E LINDBERGH BLVD	E AVIATION BLVD	184	511	LOCAL	Micro Surfacing	\$1,707	72.19	85.60
1	318534	E LANGLEY	PAT BOOKER RD	UNNAMED ST AT NATIONAL	58	161	LOCAL	Micro Surfacing	\$538	85.79	100.00
1	201219	E LINDBERG	PAT BOOKER RD	BOWIE DR	439	1223	LOCAL	Micro Surfacing	\$4,082	70.15	81.97
1	201220	E LINDBERG	BOWIE DR	CROCKETT	548	1528	LOCAL	Mill and Overlay	\$99,838	50.07	100.00
1	201221	E LINDBERG	CROCKETT	TRUDY LN	549	1530	LOCAL	Mill and Overlay	\$13,009	64.89	100.00
1	201222	E LINDBERG	TRUDY LN	E LANGLEY BLVD	1009	2811	LOCAL	Micro Surfacing	\$9,379	69.48	80.76
1	201201	E WRIGHT B	PAT BOOKER RD	BOWIE DR	437	1218	LOCAL	Micro Surfacing	\$4,064	83.58	100.00
1	201202	E WRIGHT B	BOWIE DR	CROCKETT	552	1538	LOCAL	Micro Surfacing	\$5,133	85.79	100.00
1	201203	E WRIGHT B	CROCKETT	TRUDY LN	541	1508	LOCAL	Micro Surfacing	\$5,032	85.79	100.00
1	201204	E WRIGHT B	TRUDY LN	E LANGLEY BLVD	957	2668	LOCAL	Micro Surfacing	\$8,903	79.95	98.66
1	201069	EL DORADO	UNIVERSAL CITY BLVD	CULDESAC	977	2722	LOCAL	Micro Surfacing	\$9,083	68.81	79.54
1	201332	EMELIA	PLAZA DR	CULDESAC	251	701	LOCAL	Micro Surfacing	\$2,339	74.27	89.19
1	317702	EVENING LA	SAHARA WOODS	LILAC HILL	270	753	LOCAL	Micro Surfacing	\$2,513	86.52	100.00
1	201298	FERN MEADO	MEADOW ARBOR	MEADOWLAND	981	2733	LOCAL	Micro Surfacing	\$9,120	77.09	93.94
1	201299	FERN MEADO	GARDEN MEADOW	MEADOW ARBOR	230	640	LOCAL	Micro Surfacing	\$2,135	77.80	95.12
1	201300	FERN MEADO	WEST OAK	GARDEN MEADOW	730	2035	LOCAL	Micro Surfacing	\$6,791	72.19	85.60
1	201083	FETLOCK	NORTH BLVD	CULDESAC	221	616	LOCAL	Reconstruction	\$40,531	45.33	100.00
1	315752	FIFTH ST E	FM 78	CITY LIMIT LINE	169	470	LOCAL	Micro Surfacing	\$1,569	86.52	100.00
1	201011	FIRESAGE	OAK KNOB	KETTLE CV	356	991	LOCAL	Micro Surfacing	\$3,308	66.83	75.85
1	201257	FLINTSTONE	WESTWAY DR	PARKVIEW DR	983	2739	LOCAL	Micro Surfacing	\$9,139	75.67	91.57
1	201050	FORREST TR	NORTH BLVD	RUSHWOOD CIR	209	582	LOCAL	Mill and Overlay	\$38,038	50.07	100.00
1	201052	FORREST TR	RUSHWOOD CIR	MANORSIDE	690	1923	LOCAL	Micro Surfacing	\$6,415	65.54	73.37
1	201053	FORREST TR	MANORSIDE	OAK CIR	400	1115	LOCAL	Mill and Overlay	\$9,479	63.62	100.00
1	201054	FORREST TR	OAK CIR	LAUREL LN	431	1202	LOCAL	Micro Surfacing	\$4,012	73.58	87.99
1	201055	FORREST TR	LAUREL LN	SILVER SPRING	380	1058	LOCAL	Micro Surfacing	\$3,532	75.67	91.57
1	201056	FORREST TR	SILVER SPRING	CULDESAC	406	1132	LOCAL	Micro Surfacing	\$3,778	78.51	96.30
1	201353	FORT WAYNE	WAGON CROSSING	RIISING STAR	1203	3353	LOCAL	Mill and Overlay	\$28,513	61.68	100.00
1	200813	FORUM RD	BERRY KNOLL DR	BRANCH HOLLOW DR	272	759	COLLECTOR	Micro Surfacing	\$2,531	72.19	85.60
1	200814	FORUM RD	CORONADO BLVD	BERRY KNOLL DR	334	931	COLLECTOR	Micro Surfacing	\$3,106	72.88	86.80
1	200815	FORUM RD	ASH MEADOW DR	LAUREL CANYON DR	278	776	COLLECTOR	Micro Surfacing	\$2,589	72.19	85.60
1	200816	FORUM RD	ZUNI	TIGUEX	278	775	COLLECTOR	Micro Surfacing	\$2,587	68.15	78.32
1	200817	FORUM RD	ALCANFOR	ZUNI	610	1701	COLLECTOR	Micro Surfacing	\$5,675	66.18	74.61
1	200818	FORUM RD	GALICIA	ALCANFOR	283	790	COLLECTOR	Mill and Overlay	\$9,857	59.31	100.00
1	200819	FORUM RD	COLLINGWOOD	GALICIA	299	834	COLLECTOR	Micro Surfacing	\$2,782	69.48	80.76
1	200820	FORUM RD	POQUITO CIR	COLLINGWOOD	445	1241	COLLECTOR	Micro Surfacing	\$4,141	72.88	86.80
1	200821	FORUM RD	HERA DR	POQUITO CIR	288	803	COLLECTOR	Micro Surfacing	\$2,679	81.40	100.00
1	200822	FORUM RD	ATHENIAN	HERA DR	305	849	COLLECTOR	Micro Surfacing	\$2,833	71.51	84.39
1	200823	FORUM RD	DELPHIAN	ATHENIAN	296	825	COLLECTOR	Micro Surfacing	\$2,753	75.67	91.57
1	200824	FORUM RD	CAPRICORN	DELPHIAN	288	802	COLLECTOR	Micro Surfacing	\$2,677	84.31	100.00
1	200825	FORUM RD	CAPRICORN	CAPRICORN	113	315	COLLECTOR	Micro Surfacing	\$1,051	60.99	64.48
1	200826	FORUM RD	ZODIAC DR	CAPRICORN	165	460	COLLECTOR	Micro Surfacing	\$1,536	66.83	75.85
1	200827	FORUM RD	ZODIAC DR	ZODIAC DR	111	309	COLLECTOR	Micro Surfacing	\$1,030	70.83	83.18
1	200828	FORUM RD	PHOENIX AVE	ZODIAC DR	307	856	COLLECTOR	Micro Surfacing	\$2,856	77.09	93.94
1	200829	FORUM RD	PHOENIX AVE	CULDESAC	134	375	COLLECTOR	Micro Surfacing	\$1,251	77.09	93.94
1	315361	FORUM RD	TIGUEX	ASH MEADOW DR	313	873	COLLECTOR	Micro Surfacing	\$2,911	74.97	90.38
1	317308	FORUM RD	LAUREL CANYON DR	STONY BROOK DR	282	787	COLLECTOR	Mill and Overlay	\$6,691	60.22	100.00
1	317309	FORUM RD	STONY BROOK DR	CORONADO BLVD	163	454	COLLECTOR	Micro Surfacing	\$1,516	58.17	60.92
1	201033	FOXGLOVE L	MILLRIDGE RD	CULDESAC	362	1009	LOCAL	Mill and Overlay	\$8,581	62.98	100.00
1	201352	FRIENDSWOOD	RIFLE GAP	CULDESAC	484	1350	LOCAL	Micro Surfacing	\$4,505	70.83	83.18
1	201084	FURLONG	SURREY LN	CULDESAC	614	1712	LOCAL	Reconstruction	\$112,588	31.33	100.00
1	200866	GALICIA	FORUM RD	TIGUEX	1507	4199	LOCAL	Micro Surfacing	\$14,013	74.97	90.38
1	201344	GAMBLEWOOD	INKSWOOD	CULDESAC	88	244	LOCAL	Mill and Overlay	\$2,078	67.49	100.00
1	201345	GAMBLEWOOD	INKSWOOD	MEDICINE ROCK	304	847	LOCAL	Micro Surfacing	\$2,827	72.88	86.80
1	201301	GARDEN MEA	FERN MEADOW DR	MEADOW ARBOR	871	2429	LOCAL	Micro Surfacing	\$8,105	78.51	96.30
1	201302	GARDEN MEA	WEST OAK	FERN MEADOW DR	792	2207	LOCAL	Micro Surfacing	\$7,365	76.38	92.76
1	201058	GOLDEN WAY	KITTY HAWK RD	CULDESAC	494	1375	LOCAL	Micro Surfacing	\$4,590	80.67	99.83
1	200877	GOTHIC DR	THESSALY	POSEIDON	652	2544	LOCAL	Mill and Overlay	\$21,630	65.54	100.00
1	200878	GOTHIC DR	POSEIDON	UNIVERSAL CITY BLVD	214	833	LOCAL	Micro Surfacing	\$2,780	62.34	67.04
1	200950	GRANADA DR	CORONADO BLVD	CORDOBA DR	823	2293	LOCAL	Micro Surfacing	\$7,651	75.67	91.57
1	200951	GRANADA DR	AMISTAD BLVD	CORONADO BLVD	959	2672	LOCAL	Micro Surfacing	\$8,915	68.81	79.54
1	200952	GRANADA DR	E LOOP 1604 N	AMISTAD BLVD	264	735	LOCAL	Micro Surfacing	\$2,453	74.97	90.38
1	318148	GRANBERRY	CRYSTAL VW	ROUND ROCK WAY	344	958	LOCAL	Micro Surfacing	\$3,198	86.52	100.00
1	318149	GRANBERRY	ROUND ROCK WAY	BARKWOOD	374	1043	LOCAL	Micro Surfacing	\$3,480	86.52	100.00
1	318150	GRANBERRY	BARKWOOD	CLEARWOOD PATH	305	849	LOCAL	Micro Surfacing	\$2,834	86.52	100.00
1	315488	GRANITE WO	SPARROW WAY	SPRINGWOOD SQ	582	1622	LOCAL	Micro Surfacing	\$5,412	74.97	90.38
1	201356	GUILFORD F	WAGON CROSSING	RIISING STAR	1208	4714	LOCAL	Micro Surfacing	\$15,730	71.51	84.39
1	201357	GUILFORD F	RIISING STAR	BARBARA BEND	307	1197	LOCAL	Mill and Overlay	\$53,174	53.73	100.00
1	201358	GUILFORD F	BARBARA BEND	OLD CIMARRON TRL	1094	4269	LOCAL	Micro Surfacing	\$14,244	76.38	92.76
1	315709	HARMON DR	FM 78	CULDESAC	235	1134	LOCAL	Micro Surfacing	\$3,783	76.38	92.76
1	315715	HARMON DR	FM 78	CITY LIMIT LINE	241	1166	LOCAL	Micro Surfacing	\$3,892	70.15	81.97
1	200864	HEATHFIELD	COLLINGWOOD	HIGHLAND VW	300	836	LOCAL	Micro Surfacing	\$2,790	68.81	79.54
1	200843	HERA DR	OAK MEADOWS	PURO ORO DR	404	1126	LOCAL	Micro Surfacing	\$3,756	68.15	78.32
1	200844	HERA DR	PURO ORO DR	FORUM RD	717	2000	LOCAL	Micro Surfacing	\$6,672	70.83	83.18
1	200784	HERCULES	ATHENIAN	SOCRATES LN	309	863	LOCAL	Micro Surfacing	\$2,878	74.27	89.19
1	200785	HERCULES	SOCRATES LN	SPARTAN TERRACE	668	1862	LOCAL	Micro Surfacing	\$6,213	83.58	100.00
1	201143	HIDDEN GRO	WINN AVE	CULDESAC	173	481	LOCAL	Micro Surfacing	\$1,606	68.15	78.32
1	201320	HIGH OAK	WEST OAK	TUMBLEBROOK	2021	5631	LOCAL	Micro Surfacing	\$18,791	74.97	90.38
1	201138	HIGHGATE R	NORTH BLVD	CIBOLO TRL	1120	3122	LOCAL	Mill and Overlay	\$26,548	66.18	100.00
1	200859	HIGHLAND V	CENTERBROOK	HIGHLAND VW	391	1090	LOCAL	Mill and Overlay	\$9,267	65.54	100.00
1	200860	HIGHLAND V	HIGHLAND VW	CULDESAC	105	294	LOCAL	Mill and Overlay	\$7,881	56.80	100.00
1	200861	HIGHLAND V	HIGHLAND VW	HEATHFIELD	540	1504	LOCAL	Mill and Overlay	\$12,793	60.99	100.00
1	201264	HILLCREST	PARKVIEW DR	PARKVIEW DR	827	2305	LOCAL	Reconstruction	\$151,601	44.33	100.00
1	200859	HILLVIEW D	CENTERBROOK	HIGHLAND VW	391	1090	LOCAL	Mill and Overlay	\$9,267	65.54	100.00
1	200861	HILLVIEW D	HIGHLAND VW	HEATHFIELD	540	1504	LOCAL	Mill and Overlay	\$12,793	60.99	100.00
1	201260	HILLVIEW D	IVY LN	PARKVIEW DR	1024	2853	LOCAL	Reconstruction	\$187,617	39.33	100.00
1	201075	HORSESHOE	STRAIGHT LN	CIBOLO TRL	995	2774	LOCAL	Micro Surfacing	\$9,256	68.81	79.54
1	201076	HORSESHOE	STONEGATE DR	STRAIGHT LN	276	768	LOCAL	Micro Surfacing	\$2,563	77.09	93.94
1	201274	HOUSTON DR	W LINDBERGH BLVD	W AVIATION BLVD	300	836	LOCAL	Reconstruction	\$55,003	28.33	100.00
1	201275	HOUSTON DR	W WRIGHT BLVD	W LINDBERGH BLVD	300	835	LOCAL	Reconstruction	\$54,942	32.33	100.00
1	201276	HOUSTON DR	W BYRD BLVD	W WRIGHT BLVD	302	840	LOCAL	Mill and Overlay	\$22,552	56.80	100.00
1	201277	HOUSTON DR	W LANGLEY BLVD	W BYRD BLVD	296	824	LOCAL	Micro Surfacing	\$2,750	66.18	74.61
1	200839	ILIAD	THESSALY	CULDESAC	488	1361	LOCAL	Micro Surfacing	\$4,541	66.83	75.85
1	201343	INKSWOOD	GAMBLEWOOD	GAMBLEWOOD	294	820	LOCAL	Micro Surfacing	\$2,735	65.54	73.37
1	200898	IRON KETTL	ALABASTER	BAYTHORNE	286	798	LOCAL	Micro Surfacing	\$2,663	82.12	100.00
1	200899	IRON KETTL	BAYTHORNE	CULDESAC	456	1270	LOCAL	Micro Surfacing	\$4,238	78.51	96.30
1	201259	IVY LN	HILLVIEW DR	PARKVIEW DR	1036	2868	LOCAL	Reconstruction	\$189,960	44.33	100.00

Plan Year	Segment ID	Street Name	From	To	Length (Ft)	Area (SqFt)	Functional Classification	Treatment	Cost	PCI Before	PCI After
1	300017	KELLY AVE	FM 78	CITY LIMIT LINE	299	835	LOCAL	Mill and Overlay	\$7,096	61.68	100.00
1	201012	KETTLE CV	FIREPAGE	CULDESAC	343	956	LOCAL	Micro Surfacing	\$3,191	74.27	89.19
1	201063	KIMBERLY D	SHERRI DR	ROSE GARDEN	303	844	LOCAL	Micro Surfacing	\$2,817	75.67	91.57
1	201064	KIMBERLY D	ROSE GARDEN	CYNTHIA	345	962	LOCAL	Micro Surfacing	\$3,211	74.97	90.38
1	201065	KIMBERLY D	CYNTHIA	RHONDA DR	792	2208	LOCAL	Micro Surfacing	\$7,367	66.18	74.61
1	201066	KIMBERLY D	RHONDA DR	SHERRI DR	335	935	LOCAL	Micro Surfacing	\$3,118	74.27	89.19
1	201067	KIMBERLY D	SHERRI DR	PERSIA DR	216	603	LOCAL	Micro Surfacing	\$2,012	65.54	73.37
1	200969	KITTY HAW1	E LOOP 1604 N	DE VACA DR	648	3732	ARTERIAL	Micro Surfacing	\$12,453	79.23	97.48
1	200970	KITTY HAW1	DE VACA DR	QUIVIRA DR	906	5219	ARTERIAL	Mill and Overlay	\$311,516	51.06	100.00
1	200971	KITTY HAW1	QUIVIRA DR	QUAIL DR	930	5359	ARTERIAL	Mill and Overlay	\$190,122	55.29	100.00
1	200972	KITTY HAW1	QUAIL DR	UNIVERSAL CITY BLVD	195	1123	ARTERIAL	Reconstruction	\$73,861	24.33	100.00
1	200973	KITTY HAW1	UNIVERSAL CITY BLVD	PAT BOOKER RD	1452	8363	ARTERIAL	Mill and Overlay	\$499,215	51.06	100.00
1	201333	KITTY HAW1	OLD CONVERSE RD	E LOOP 1604 N	741	4268	ARTERIAL	Micro Surfacing	\$14,241	69.48	80.76
1	201334	KITTY HAW1	OLD CIMARRON TRL	OLD CONVERSE RD	1046	6025	ARTERIAL	Micro Surfacing	\$20,105	66.83	75.85
1	201335	KITTY HAW1	WAGON CROSSING	OLD CIMARRON TRL	2969	17103	ARTERIAL	Micro Surfacing	\$57,071	66.83	75.85
1	201336	KITTY HAW1	WAGON CROSSING	CITY LIMIT LINE	744	4286	ARTERIAL	Micro Surfacing	\$14,301	60.99	64.48
1	200974	KITTY HAW2	PAT BOOKER RD	GOLDEN WAY	1776	3299	COLLECTOR	Mill and Overlay	\$28,056	61.68	100.00
1	200975	KITTY HAW2	GOLDEN WAY	NORTH BLVD	873	1622	COLLECTOR	Mill and Overlay	\$86,391	52.19	100.00
1	200976	KITTY HAW2	NORTH BLVD	CHUOKE	74	137	COLLECTOR	Micro Surfacing	\$4,566	72.19	85.60
1	200977	KITTY HAW2	CHUOKE	SUNRISE CANYON DR	776	1441	COLLECTOR	Micro Surfacing	\$4,809	74.97	90.38
1	200978	KITTY HAW2	SUNRISE CANYON DR	MANORSIDE	309	574	COLLECTOR	Micro Surfacing	\$1,917	53.73	58.26
1	200979	KITTY HAW2	MANORSIDE	SILVER SPRING	1074	1996	COLLECTOR	Mill and Overlay	\$16,971	61.68	100.00
1	200980	KITTY HAW2	SILVER SPRING	CITY LIMIT LINE	2010	3735	COLLECTOR	Micro Surfacing	\$12,462	82.12	100.00
1	201003	LASALLE PL	DE VACA DR	QUIVIRA DR	488	1361	LOCAL	Micro Surfacing	\$4,541	71.51	84.39
1	201020	LAURAL LN	FORREST TRL	CULDESAC	245	662	LOCAL	Micro Surfacing	\$2,276	74.97	90.38
1	317310	LAUREL CAN	FORUM RD	CULDESAC	1076	2999	LOCAL	Micro Surfacing	\$10,009	73.58	87.99
1	201160	LEMONWOOD	STATE BLVD	NATIONAL BLVD	590	1643	LOCAL	Reconstruction	\$108,084	42.33	100
1	200762	LIBRA LN	CAPRICORN	CULDESAC	135	377	LOCAL	Mill and Overlay	\$3,203	66.83	100
1	317705	LILAC HILL	CRYSTAL VW	EVENING LAUREL	496	1381	LOCAL	Micro Surfacing	\$4,610	74.97	90.38
1	201349	LOGSWOOD	MEDICINE ROCK	CULDESAC	302	841	LOCAL	Micro Surfacing	\$2,808	68.15	78.32
1	200941	MADRID DR	CORONADO BLVD	CORTES DR	1085	3025	LOCAL	Mill and Overlay	\$25,721	62.98	100
1	200942	MADRID DR	BALBOA DR	CORONADO BLVD	806	2245	LOCAL	Reconstruction	\$147,656	48.33	100
1	200949	MALAGA CIR	AMISTAD BLVD	CULDESAC	113	315	LOCAL	Micro Surfacing	\$1,051	70.15	81.97
1	318147	MANDEVILLA	CRYSTAL VW	ROUND ROCK WAY	292	814	LOCAL	Micro Surfacing	\$2,716	74.97	90.38
1	201041	MANORSIDE	KITTY HAWK RD	FORREST TRL	176	491	LOCAL	Mill and Overlay	\$4,172	62.98	100
1	200774	MARATHON	UNIVERSAL CITY BLVD	PHOENIX AVE	1353	3772	LOCAL	Micro Surfacing	\$12,585	68.15	78.32
1	200775	MARATHON	PHOENIX AVE	CULDESAC	594	1656	LOCAL	Micro Surfacing	\$5,525	74.97	90.38
1	201331	MATTHEW	PLAZA DR	CULDESAC	254	709	LOCAL	Micro Surfacing	\$2,367	69.48	80.76
1	201303	MEADOW ARB	GARDEN MEADOW	MEADOWLAND	856	2387	LOCAL	Mill and Overlay	\$142,477	51.06	100
1	201304	MEADOW ARB	FERN MEADOW DR	GARDEN MEADOW	481	1341	LOCAL	Micro Surfacing	\$4,474	68.15	78.32
1	201305	MEADOW ARB	MEADOWLAND	FERN MEADOW DR	500	1392	LOCAL	Mill and Overlay	\$11,838	70.15	100
1	317299	MEADOW SPG	SCARLET CRK	WALNUT SPRINGS	296	1155	LOCAL	Micro Surfacing	\$3,853	79.23	97.48
1	317300	MEADOW SPG	ARTESIA WELLS	APPLE SPRINGS	343	1340	LOCAL	Micro Surfacing	\$4,470	86.52	100
1	317301	MEADOW SPG	APPLE SPRINGS	SPRINGWOOD SQ	268	1046	LOCAL	Micro Surfacing	\$3,491	86.52	100
1	513983	MEADOW SPG	WALNUT SPRINGS	ARTESIA WELLS	298	1163	LOCAL	Micro Surfacing	\$3,881	86.52	100
1	201079	MEADOW WAY	CASTLE CLIMB	CIBOLO TRL	1060	2954	LOCAL	Mill and Overlay	\$25,123	60.22	100
1	201080	MEADOW WAY	RED HORSE PARK	CASTLE CLIMB	101	282	LOCAL	Mill and Overlay	\$2,400	64.26	100
1	201081	MEADOW WAY	NORTH BLVD	RED HORSE PARK	328	914	LOCAL	Mill and Overlay	\$7,773	63.62	100
1	201312	MEADOWLAND	DUKEWAY DR	E LOOP 1604 N	301	1174	COLLECTOR	Micro Surfacing	\$3,916	73.58	87.99
1	201313	MEADOWLAND	TUMBLEBROOK	DUKEWAY DR	371	1446	COLLECTOR	Mill and Overlay	\$94,492	50.07	100
1	201314	MEADOWLAND	MEADOW ARBOR	TUMBLEBROOK	188	733	COLLECTOR	Micro Surfacing	\$2,446	67.49	77.09
1	201315	MEADOWLAND	FERN MEADOW DR	MEADOW ARBOR	241	938	COLLECTOR	Micro Surfacing	\$3,131	77.8	95.12
1	201316	MEADOWLAND	MEADOW ARBOR	FERN MEADOW DR	907	3538	COLLECTOR	Micro Surfacing	\$11,805	74.27	89.19
1	201317	MEADOWLAND	WEST OAK	MEADOW ARBOR	642	2504	COLLECTOR	Micro Surfacing	\$8,354	68.15	78.32
1	201318	MEADOWLAND	OLD CIMARRON TRL	WEST OAK	203	793	COLLECTOR	Micro Surfacing	\$2,645	72.19	85.6
1	201346	MEDICINE R	WAGON CROSSING	GAMBLEWOOD	275	767	LOCAL	Mill and Overlay	\$6,522	62.34	100
1	201347	MEDICINE R	GAMBLEWOOD	LOGSWOOD	566	1577	LOCAL	Micro Surfacing	\$5,261	68.81	79.54
1	201348	MEDICINE R	LOGSWOOD	CHURCHWOOD	274	763	LOCAL	Micro Surfacing	\$2,545	72.19	85.6
1	201027	MERRYWOOD	BLACKSTONE	BRISTOL OAK	280	780	LOCAL	Micro Surfacing	\$2,601	86.52	100
1	201038	MILLRIDGE	FOXGLOVE LN	SUNRISE CANYON DR	414	1154	LOCAL	Micro Surfacing	\$3,850	72.19	85.6
1	201039	MILLRIDGE	WILLOW WISP RD	FOXGLOVE LN	305	850	LOCAL	Micro Surfacing	\$2,837	66.18	74.61
1	201049	MOSSRIDGE	NORTH BLVD	CULDESAC	578	1611	LOCAL	Micro Surfacing	\$5,376	67.49	77.09
1	200786	MOUNT LATM	SPARTAN TERRACE	CULDESAC	141	392	LOCAL	Micro Surfacing	\$1,309	85.05	100
1	200835	MOUNT OLYM	MUSES	ADONIS	292	1139	COLLECTOR	Micro Surfacing	\$3,802	80.67	99.83
1	200836	MOUNT OLYM	DEMETER	MUSES	293	1143	COLLECTOR	Micro Surfacing	\$3,812	84.31	100
1	200837	MOUNT OLYM	UNIVERSAL CITY BLVD	DEMETER	191	747	COLLECTOR	Micro Surfacing	\$2,493	76.38	92.76
1	200838	MOUNT OLYM	UNIVERSAL CITY BLVD	CULDESAC	727	2838	COLLECTOR	Micro Surfacing	\$9,471	75.67	91.57
1	201093	MOUNT OLYM	ADONIS	NIRA	303	1180	COLLECTOR	Micro Surfacing	\$3,939	77.8	95.12
1	201094	MOUNT OLYM	NIRA	TITAN	297	1158	COLLECTOR	Micro Surfacing	\$3,865	85.05	100
1	201095	MOUNT OLYM	TITAN	PHOENIX AVE	351	1368	COLLECTOR	Micro Surfacing	\$4,565	86.52	100
1	314712	MOUNT OLYM	PHOENIX AVE	CULDESAC	203	790	COLLECTOR	Micro Surfacing	\$2,637	82.85	100
1	200831	MUSES	MOUNT OLYMPUS	CULDESAC	310	865	LOCAL	Micro Surfacing	\$2,887	78.51	96.3
1	200832	MUSES	MOUNT OLYMPUS	CULDESAC	239	666	LOCAL	Micro Surfacing	\$2,221	78.51	96.3
1	201171	NATIONAL B	PAT BOOKER RD	UNNAMED ST AT NATIONAL	142	396	LOCAL	Micro Surfacing	\$1,321	70.83	83.18
1	201172	NATIONAL B	OAKLANE DR	BEECHWOOD AVE	324	902	LOCAL	Mill and Overlay	\$48,015	52.19	100
1	201173	NATIONAL B	BEECHWOOD AVE	LEMONWOOD AVE	344	958	LOCAL	Mill and Overlay	\$33,983	55.29	100
1	201174	NATIONAL B	LEMONWOOD AVE	WINN AVE	324	902	LOCAL	Mill and Overlay	\$7,672	63.62	100
1	201175	NATIONAL B	WINN AVE	TRUDY LN	323	901	LOCAL	Micro Surfacing	\$3,008	72.88	86.8
1	201176	NATIONAL B	TRUDY LN	SCOTT AVE	315	878	LOCAL	Micro Surfacing	\$2,931	71.51	84.39
1	201216	NATIONAL B	SCOTT AVE	NATIONAL BLVD	383	1066	LOCAL	Micro Surfacing	\$3,558	67.49	77.09
1	201218	NATIONAL B	NATIONAL BLVD	E LANGLEY BLVD	458	1277	LOCAL	Micro Surfacing	\$4,262	70.15	81.97
1	317618	NATIONAL B	NATIONAL BLVD	CULDESAC	136	378	LOCAL	Micro Surfacing	\$1,263	77.8	95.12
1	318533	NATIONAL B	UNNAMED ST AT NATIONAL	OAKLANE DR	176	490	LOCAL	Mill and Overlay	\$13,146	58.8	100
1	201097	NIRA	MOUNT OLYMPUS	CULDESAC	196	546	LOCAL	Micro Surfacing	\$1,821	83.58	100
1	201103	NORTH BLVD	TRUDY LN	SCOTT AVE	320	892	COLLECTOR	Mill and Overlay	\$23,941	58.8	100
1	201104	NORTH BLVD	WINN AVE	TRUDY LN	339	944	COLLECTOR	Mill and Overlay	\$8,030	68.81	100
1	201105	NORTH BLVD	LEMONWOOD AVE	WINN AVE	325	907	COLLECTOR	Micro Surfacing	\$3,026	67.49	77.09
1	201106	NORTH BLVD	BEECHWOOD AVE	LEMONWOOD AVE	341	949	COLLECTOR	Reconstruction	\$62,437	28.33	100
1	201107	NORTH BLVD	CARL MEAD PKWY	BEECHWOOD AVE	116	322	COLLECTOR	Micro Surfacing	\$1,074	77.09	93.94
1	201108	NORTH BLVD	OAKLANE DR	CARL MEAD PKWY	216	602	COLLECTOR	Micro Surfacing	\$2,009	85.79	100
1	201109	NORTH BLVD	ROSEWOOD DR	CIBOLO TRL	300	837	COLLECTOR	Micro Surfacing	\$2,792	82.85	100
1	201110	NORTH BLVD	RANDOLPH PLAZA DR	ROSEWOOD DR	473	1319	COLLECTOR	Micro Surfacing	\$4,402	66.83	75.85
1	201111	NORTH BLVD	STONEGATE DR	RANDOLPH PLAZA DR	496	1384	COLLECTOR	Micro Surfacing	\$4,617	59.31	62.02
1	201112	NORTH BLVD	STONEGATE DR	STONEGATE DR	178	496	COLLECTOR	Micro Surfacing	\$1,655	79.23	97.48
1	201113	NORTH BLVD	VILLA DR	STONEGATE DR	458	1278	COLLECTOR	Mill and Overlay	\$83,485	50.07	100
1	201114	NORTH BLVD	HIGHGATE RD	VILLA DR	379	1057	COLLECTOR	Micro Surfacing	\$3,527	70.83	83.18

Plan Year	Segment ID	Street Name	From	To	Length [Ft]	Area [SqFt]	Functional Classification	Treatment	Cost	PCI Before	PCI After
1	201115	NORTH BLVD	BOULDER DR	HIGHGATE RD	549	1529	COLLECTOR	Mill and Overlay	\$67,933	53.73	100
1	201116	NORTH BLVD	SURREY LN	BOULDER DR	318	885	COLLECTOR	Reconstruction	\$58,212	40.33	100
1	201117	NORTH BLVD	MEADOW WAY	SURREY LN	230	641	COLLECTOR	Reconstruction	\$42,133	40.33	100
1	201118	NORTH BLVD	FETLOCK	MEADOW WAY	101	283	COLLECTOR	Reconstruction	\$18,591	22.33	100
1	201119	NORTH BLVD	ROAN CIR	FETLOCK	326	907	COLLECTOR	Mill and Overlay	\$32,192	55.29	100
1	201120	NORTH BLVD	CIBOLO TRL	ROAN CIR	442	1232	COLLECTOR	Micro Surfacing	\$4,110	60.99	64.48
1	201121	NORTH BLVD	ABBOTSBURY	CIBOLO TRL	225	877	COLLECTOR	Micro Surfacing	\$2,927	79.23	97.48
1	201122	NORTH BLVD	MOSSRIDGE	ABBOTSBURY	235	918	COLLECTOR	Micro Surfacing	\$3,063	80.67	99.83
1	201123	NORTH BLVD	FORREST TRL	MOSSRIDGE	250	974	COLLECTOR	Micro Surfacing	\$3,251	82.85	100
1	201124	NORTH BLVD	KITTY HAWK RD	FORREST TRL	188	733	COLLECTOR	Micro Surfacing	\$2,446	78.51	96.3
1	318531	NORTH BLVD	CIBOLO TRL	OAKLAND DR	28	79	COLLECTOR	Micro Surfacing	\$265	82.12	100
1	201596	NORTH ST	FM 78	CITY LIMIT LINE	308	858	LOCAL	Mill and Overlay	\$7,294	68.15	100
1	201262	NORTHVIEW1	PARKVIEW DR	PAT BOOKER RD	475	1147	COLLECTOR	Micro Surfacing	\$3,828	74.97	90.38
1	201263	NORTHVIEW2	PARK LN	PARKVIEW DR	871	2103	LOCAL	Micro Surfacing	\$7,017	60.22	63.22
1	200855	OAK BREEZE	ATHENIAN	CULDESAC	757	2111	LOCAL	Micro Surfacing	\$7,044	64.89	72.12
1	201021	OAK CIR	FORREST TRL	CULDESAC	127	355	LOCAL	Micro Surfacing	\$1,186	68.81	79.54
1	201010	OAK KNOB	SERI CV	FIRESEAC	515	1243	LOCAL	Micro Surfacing	\$4,148	69.48	80.76
1	200848	OAK MEADOW	HERA DR	CULDESAC	749	2088	LOCAL	Micro Surfacing	\$6,968	66.83	75.85
1	200849	OAK MEADOW	ATHENIAN	HERA DR	285	794	LOCAL	Micro Surfacing	\$2,648	68.15	78.32
1	200850	OAK MEADOW	DELPHIAN	ATHENIAN	302	841	LOCAL	Micro Surfacing	\$2,806	62.98	68.32
1	200851	OAK MEADOW	CAPRICORN	DELPHIAN	576	1605	LOCAL	Mill and Overlay	\$13,650	64.26	100
1	200852	OAK MEADOW	ZODIAC DR	CAPRICORN	288	804	LOCAL	Micro Surfacing	\$2,682	60.99	64.48
1	200853	OAK MEADOW	PHOENIX AVE	ZODIAC DR	289	806	LOCAL	Micro Surfacing	\$2,689	72.19	85.6
1	200854	OAK MEADOW	PHOENIX AVE	CULDESAC	143	397	LOCAL	Micro Surfacing	\$1,326	82.12	100
1	201164	OAKLANE DR	NORTH BLVD	NATIONAL BLVD	1464	4082	LOCAL	Mill and Overlay	\$34,707	62.98	100
1	201321	OAKSIDE	WEST OAK	TUMBLEBROOK	1883	5248	LOCAL	Micro Surfacing	\$17,511	72.19	85.6
1	200777	ODYSSEY DR	UNIVERSAL CITY BLVD	PHOENIX AVE	1121	3125	LOCAL	Micro Surfacing	\$10,428	65.54	73.37
1	201364	OLD CIMARR	WALNUT SPRINGS	FM 1976	2315	6452	COLLECTOR	Micro Surfacing	\$21,529	60.99	64.48
1	201365	OLD CIMARR	MEADOWLAND	GUILFORD FORGE	200	558	COLLECTOR	Micro Surfacing	\$1,861	75.67	91.57
1	201366	OLD CIMARR	KITTY HAWK RD	MEADOWLAND	2398	6684	COLLECTOR	Micro Surfacing	\$22,303	63.62	69.59
1	204064	OLD CIMARR	FM 1976	CITY LIMIT LINE	575	1601	COLLECTOR	Reconstruction	\$105,320	32.33	100
1	317274	OLD CIMARR	GUILFORD FORGE	WALNUT SPRINGS	47	132	COLLECTOR	Reconstruction	\$8,692	13.33	100
1	201368	OLD CONVER	SHIN OAK DR	PALISADES DR	914	2546	LOCAL	Reconstruction	\$167,461	25.33	100
1	201390	OLD CONVER	PALISADES DR	E LOOP 1604 N ACCESS RD	1662	4631	LOCAL	Reconstruction	\$304,554	48.33	100
1	200705	OLYMPIA PK			165	645		Micro Surfacing	\$2,153	77.8	95.12
1	200934	PALISADES	E LOOP N 1604 ACCESS RD	UNKNOWN	1612	6290	LOCAL	Micro Surfacing	\$20,990	68.15	78.32
1	201757	PALISADES	OLD CONVERSE RD	CITY LIMIT LINE	785	3063	LOCAL	Micro Surfacing	\$10,220	72.19	85.6
1	318560	PALISADES	E LOOP 1604 N	E LOOP 1604 N ACCESS RD	76	297	LOCAL	Reconstruction	\$19,560	49.19	100
1	201261	PARK LN	NORTHVIEW DR	PARKVIEW DR	1004	2798	LOCAL	Reconstruction	\$183,987	36.33	100
1	200892	PARK OLYMP	PARK OLYMPIA	UNIVERSAL CITY BLVD	205	571	LOCAL	Micro Surfacing	\$1,906	75.67	91.57
1	200893	PARK OLYMP	PARK OLYMPIA	PARK OLYMPIA	454	1265	LOCAL	Micro Surfacing	\$4,223	86.52	100
1	200894	PARK OLYMP	PARK OLYMPIA	PARK OLYMPIA	1814	5057	LOCAL	Micro Surfacing	\$16,874	74.27	89.19
1	200895	PARK OLYMP	PARK OLYMPIA	CULDESAC	196	546	LOCAL	Micro Surfacing	\$1,822	75.67	91.57
1	201265	PARKVIEW1	HILLCREST DR	CULDESAC	465	1295	LOCAL	Reconstruction	\$39,118	37.33	100
1	201266	PARKVIEW1	HILLCREST DR	HILLCREST DR	385	1072	LOCAL	Reconstruction	\$62,842	38.33	100
1	201269	PARKVIEW1	PARK LN	HILLVIEW DR	213	595	LOCAL	Micro Surfacing	\$2,759	64.89	72.12
1	201270	PARKVIEW1	HILLVIEW DR	IVY LN	343	956	LOCAL	Micro Surfacing	\$3,263	62.98	68.32
1	201271	PARKVIEW1	IVY LN	WESTWAY DR	297	827	LOCAL	Micro Surfacing	\$2,586	62.98	68.32
1	201272	PARKVIEW1	WESTWAY DR	FLINTSTONE LN	351	978	LOCAL	Mill and Overlay	\$15,007	58.17	100
1	201273	PARKVIEW1	FLINTSTONE LN	W BYRD BLVD	278	775	LOCAL	Mill and Overlay	\$9,403	59.31	100
1	201267	PARKVIEW2	HILLCREST DR	NORTHVIEW DR	283	790	COLLECTOR	Mill and Overlay	\$57,543	53.73	100
1	201268	PARKVIEW2	NORTHVIEW DR	PARK LN	270	754	COLLECTOR	Reconstruction	\$70,516	44.33	100
1	200776	PARTHENON	UNIVERSAL CITY BLVD	CITY LIMIT LINE	966	2693	LOCAL	Micro Surfacing	\$8,986	74.97	90.38
1	200911	PAT BOOKER	E AVIATION BLVD	FM 78	356	2313	ARTERIAL	Micro Surfacing	\$7,717	76.38	92.76
1	200912	PAT BOOKER	E LINDBERGH BLVD	E AVIATION BLVD	299	1944	ARTERIAL	Mill and Overlay	\$16,532	62.98	100
1	200913	PAT BOOKER	E WRIGHT BLVD	E LINDBERGH BLVD	302	1964	ARTERIAL	Micro Surfacing	\$6,553	69.48	80.76
1	200914	PAT BOOKER	E BYRD BLVD	E WRIGHT BLVD	305	1981	ARTERIAL	Mill and Overlay	\$16,846	64.89	100
1	200915	PAT BOOKER	E LANGLEY BLVD	E BYRD BLVD	294	1911	ARTERIAL	Micro Surfacing	\$6,376	86.52	100
1	200916	PAT BOOKER	NATIONAL BLVD	E LANGLEY BLVD	291	1895	ARTERIAL	Micro Surfacing	\$6,324	86.52	100
1	200917	PAT BOOKER	VILLAGE GREEN	NATIONAL BLVD	100	647	ARTERIAL	Micro Surfacing	\$2,159	86.52	100
1	200918	PAT BOOKER	VILLAGE GREEN	ROSEWOOD DR	378	2456	ARTERIAL	Micro Surfacing	\$8,194	86.52	100
1	200919	PAT BOOKER	RANDOLPH PLAZA DR	VILLAGE GREEN	864	5616	ARTERIAL	Micro Surfacing	\$18,741	86.52	100
1	200920	PAT BOOKER	STONEGATE DR	RANDOLPH PLAZA DR	517	3364	ARTERIAL	Micro Surfacing	\$11,225	86.52	100
1	200921	PAT BOOKER	NORTHVIEW DR	STONEGATE DR	119	774	ARTERIAL	Micro Surfacing	\$2,581	86.52	100
1	200922	PAT BOOKER	VILLA DR	NORTHVIEW DR	582	3786	ARTERIAL	Micro Surfacing	\$12,632	86.52	100
1	200923	PAT BOOKER	KITTY HAWK RD	VILLA DR	1842	11978	ARTERIAL	Micro Surfacing	\$39,969	86.52	100
1	200924	PAT BOOKER	ROSE GARDEN	KITTY HAWK RD	737	4794	ARTERIAL	Micro Surfacing	\$15,998	86.52	100
1	200925	PAT BOOKER	UNIVERSAL CITY BLVD	ROSE GARDEN	888	5774	ARTERIAL	Micro Surfacing	\$19,266	86.52	100
1	200926	PAT BOOKER	CORONADO BLVD	UNIVERSAL CITY BLVD	2305	14988	ARTERIAL	Micro Surfacing	\$50,013	86.52	100
1	200927	PAT BOOKER	PALISADES DR	CORONADO BLVD	961	6247	ARTERIAL	Micro Surfacing	\$20,846	86.52	100
1	200928	PAT BOOKER	BUCKINGHAM VILLAGE ST	PALISADES DR	1040	5797	ARTERIAL	Micro Surfacing	\$19,345	86.52	100
1	200929	PAT BOOKER	ATHENIAN	BUCKINGHAM VILLAGE ST	1038	5785	ARTERIAL	Micro Surfacing	\$19,303	86.52	100
1	200930	PAT BOOKER	E LOOP 1604 N	ATHENIAN	803	5223	ARTERIAL	Micro Surfacing	\$17,429	86.52	100
1	200931	PAT BOOKER	OLD CONVERSE RD	E LOOP 1604 N	321	2447	ARTERIAL	Micro Surfacing	\$8,167	86.52	100
1	200932	PAT BOOKER	OLD CONVERSE RD	CITY LIMIT LINE	317	2414	ARTERIAL	Micro Surfacing	\$8,055	79.23	97.48
1	318532	PAT BOOKER	ROSEWOOD DR	VILLAGE GREEN	83	538	ARTERIAL	Mill and Overlay	\$10,227	58.17	100
1	200779	PERICLES D	ATHENIAN	ARISTOTLE	302	842	LOCAL	Micro Surfacing	\$2,808	74.27	89.19
1	201046	PERSIA DR	CHUOKE	KIMBERLY DR	614	1713	LOCAL	Reconstruction	\$112,637	32.33	100
1	201047	PERSIA DR	WAYNE DR	CHUOKE	172	480	LOCAL	Micro Surfacing	\$1,602	73.58	87.99
1	201048	PERSIA DR	DORIS DR	WAYNE DR	318	887	LOCAL	Mill and Overlay	\$31,480	55.29	100
1	200710	PHOENIX AV	OAK MEADOWS	CITY LIMIT LINE	627	1747	COLLECTOR	Micro Surfacing	\$5,830	82.12	100
1	200711	PHOENIX AV	OAK MEADOWS	FORUM RD	1282	3572	COLLECTOR	Mill and Overlay	\$30,374	65.54	100
1	200716	PHOENIX AV	ODYSSEY DR	CITY LIMIT LINE	211	589	COLLECTOR	Micro Surfacing	\$1,966	75.67	91.57
1	200717	PHOENIX AV	ODYSSEY DR	MARATHON	290	808	COLLECTOR	Micro Surfacing	\$2,698	77.09	93.94
1	200718	PHOENIX AV	MARATHON	ATHENIAN	318	886	COLLECTOR	Micro Surfacing	\$2,957	70.15	81.97
1	200719	PHOENIX AV	ATHENIAN	CORINTH	177	493	COLLECTOR	Mill and Overlay	\$4,193	64.26	100
1	200720	PHOENIX AV	CORINTH	RHODES	335	934	COLLECTOR	Micro Surfacing	\$3,117	81.4	100
1	200721	PHOENIX AV	RHODES	SPARTAN TERRACE	702	1957	COLLECTOR	Micro Surfacing	\$6,531	84.31	100
1	200743	PHOENIX AV	FORUM RD	CITY LIMIT LINE	166	463	COLLECTOR	Mill and Overlay	\$3,940	61.68	100
1	201092	PHOENIX AV	SPARTAN TERRACE	MOUNT OLYMPUS	530	1477	COLLECTOR	Micro Surfacing	\$4,927	79.23	97.48
1	304180	PHOENIX AV	MOUNT OLYMPUS	TITAN	415	1157	COLLECTOR	Micro Surfacing	\$3,859	80.67	99.83
1	201327	PLAZA DR	DUKEWAY DR	CULDESAC	48	134	LOCAL	Micro Surfacing	\$448	85.79	100
1	201328	PLAZA DR	MATTHEW	TUMBLEBROOK	254	708	LOCAL	Micro Surfacing	\$2,364	73.58	87.99
1	201329	PLAZA DR	EMELIA	MATTHEW	271	754	LOCAL	Micro Surfacing	\$2,516	77.8	95.12
1	201330	PLAZA DR	EMELIA	CULDESAC	136	378	LOCAL	Micro Surfacing	\$1,261	70.83	83.18
1	318061	PLAZA DR	TUMBLEBROOK	DUKEWAY DR	541	1507	LOCAL	Micro Surfacing	\$5,028	77.09	93.94

Plan Year	Segment ID	Street Name	From	To	Length (Ft)	Area (SqFt)	Functional Classification	Treatment	Cost	PCI Before	PCI After
1	315365	POINT VIEW	CORONADO BLVD	CULDESAC	230	640	LOCAL	Micro Surfacing	\$2,135	79.95	98.66
1	200830	POQUITO CI	FORUM RD	CULDESAC	250	697	LOCAL	Mill and Overlay	\$5,926	62.98	100
1	200879	POSEIDON	GOTHIC DR	CULDESAC	282	785	LOCAL	Micro Surfacing	\$2,618	74.97	90.38
1	200880	POSEIDON	SICILY ISLE	GOTHIC DR	487	1359	LOCAL	Micro Surfacing	\$4,533	76.38	92.76
1	200846	PURO ORO D	HERA DR	TESORO PERDIDO	280	781	LOCAL	Micro Surfacing	\$2,607	81.4	100
1	200847	PURO ORO D	TESORO PERDIDO	CULDESAC	348	970	LOCAL	Micro Surfacing	\$3,237	63.62	69.59
1	200994	QUAIL DR	ROBIN DR	KITTY HAWK RD	679	1892	LOCAL	Micro Surfacing	\$6,312	62.34	67.04
1	200995	QUAIL DR	TURTLE DOVE DR	ROBIN DR	131	365	LOCAL	Micro Surfacing	\$1,218	74.27	89.19
1	200996	QUAIL DR	SANDHILL DR	TURTLE DOVE DR	727	2026	LOCAL	Mill and Overlay	\$25,274	59.31	100
1	200999	QUIVIRA DR	BOLERIO DR	KITTY HAWK RD	205	570	LOCAL	Micro Surfacing	\$1,902	82.85	100
1	201000	QUIVIRA DR	ANDORRA DR	BOLERIO DR	300	837	LOCAL	Micro Surfacing	\$2,791	63.62	69.59
1	201001	QUIVIRA DR	DA GAMA DR	ANDORRA DR	306	852	LOCAL	Micro Surfacing	\$2,844	74.27	89.19
1	201002	QUIVIRA DR	LA SALLE PLACE	DA GAMA DR	311	866	LOCAL	Micro Surfacing	\$2,889	84.31	100
1	201077	RANDOLPH P	NORTH BLVD	PAT BOOKER RD	516	1439	COLLECTOR	Mill and Overlay	\$51,056	55.29	100
1	201100	RED HOR C	SUNCLIFF DR	CULDESAC	167	522	LOCAL	Reconstruction	\$34,358	44.33	100
1	201078	RED HOR P	MEADOW WAY	CIBOLO TRL	1053	1566	LOCAL	Reconstruction	\$102,971	15.33	100
1	317298	REDWOOD CI	SPRINGWOOD SQ	CULDESAC	250	697	LOCAL	Micro Surfacing	\$2,325	79.23	97.48
1	200783	RHODES	PHOENIX AVE	CULDESAC	131	364	LOCAL	Micro Surfacing	\$1,215	84.31	100
1	201059	RHONDA DR	KIMBERLY DR	CULDESAC	385	1072	LOCAL	Micro Surfacing	\$3,578	68.15	78.32
1	201351	RIFLE GAP	WAGON CROSSING	FRIENDSWOOD PATH	1382	3852	LOCAL	Micro Surfacing	\$12,854	62.98	68.32
1	201030	RIMDALE	STONEFIELD	CULDESAC	217	606	LOCAL	Micro Surfacing	\$2,021	84.31	100
1	201354	RISING STA	FORT WAYNE	GULFORD FORGE	425	1184	LOCAL	Micro Surfacing	\$3,951	73.58	87.99
1	201355	RISING STA	GULFORD FORGE	CULDESAC	27	75	LOCAL	Micro Surfacing	\$250	86.52	100
1	201082	ROAN CIR	NORTH BLVD	CULDESAC	146	407	LOCAL	Reconstruction	\$26,736	42.33	100
1	317304	ROARING SP	SCARLET CRK	WILDWOOD WAY	320	892	LOCAL	Micro Surfacing	\$2,975	86.52	100
1	317305	ROARING SP	WILDWOOD WAY	APPLE SPRINGS	318	887	LOCAL	Micro Surfacing	\$2,961	80.67	99.83
1	317306	ROARING SP	APPLE SPRINGS	CULDESAC	222	619	LOCAL	Micro Surfacing	\$2,064	77.8	95.12
1	200997	ROBIN DR	BALBOA DR	QUAIL DR	313	871	LOCAL	Mill and Overlay	\$7,410	68.15	100
1	200998	ROBIN DR	UNIVERSAL CITY BLVD	BALBOA DR	297	829	LOCAL	Mill and Overlay	\$7,048	70.83	100
1	201068	ROSE GARDE	KIMBERLY DR	PAT BOOKER RD	390	1520	LOCAL	Mill and Overlay	\$12,925	69.48	100
1	201163	ROSEWOOD D	NORTH BLVD	PAT BOOKER RD	1315	3664	LOCAL	Micro Surfacing	\$12,226	76.38	92.76
1	318153	ROUND ROCK	MANDEVILLA	GRANBERRY PASS	637	1775	LOCAL	Micro Surfacing	\$5,924	86.52	100
1	201051	RUSSWOOD C	FORREST TRL	CULDESAC	485	1353	LOCAL	Mill and Overlay	\$88,414	50.07	100
1	201361	RUSTY SPUR	STONE PT	CULDESAC	130	362	LOCAL	Micro Surfacing	\$1,208	68.81	79.54
1	201087	SAGE DR	CASTLE CLIMB	CIBOLO TRL	1523	4245	LOCAL	Micro Surfacing	\$14,164	74.97	90.38
1	315489	SAHARA WOO	SPARROW WAY	SPRINGWOOD SQ	754	2103	LOCAL	Micro Surfacing	\$7,017	82.85	100
1	315490	SAHARA WOO	SPRINGWOOD SQ	CULDESAC	125	348	LOCAL	Micro Surfacing	\$1,160	65.54	73.37
1	317899	SAHARA WOO	CRYSTAL VW	EVENING LAUREL	550	1532	LOCAL	Micro Surfacing	\$5,112	74.97	90.38
1	317700	SAHARA WOO	EVENING LAUREL	SPARROW WAY	304	847	LOCAL	Micro Surfacing	\$2,825	74.97	90.38
1	200989	SANDHILL	SANDHILL DR	TURTLE DOVE DR	317	883	LOCAL	Micro Surfacing	\$2,947	80.67	99.83
1	200990	SANDHILL	QUAIL DR	SANDHILL DR	402	1121	LOCAL	Micro Surfacing	\$3,740	78.51	96.3
1	200991	SANDHILL	SANDHILL DR	CULDESAC	37	103	LOCAL	Micro Surfacing	\$342	59.31	62.02
1	200992	SANDHILL	BALBOA DR	QUAIL DR	508	1414	LOCAL	Micro Surfacing	\$4,720	72.19	86.6
1	513978	SCARLET CR	MEADOW SPRINGS	ROARING SPRING	325	906	LOCAL	Micro Surfacing	\$3,022	86.52	100
1	513979	SCARLET CR	CRYSTAL VW	MEADOW SPRINGS	1030	2870	LOCAL	Micro Surfacing	\$9,576	86.52	100
1	201150	SCOTT AVE	STATE BLVD	NATIONAL BLVD	593	1652	LOCAL	Micro Surfacing	\$5,511	76.38	92.76
1	201151	SCOTT AVE	NORTH BLVD	STATE BLVD	696	1941	LOCAL	Micro Surfacing	\$6,477	74.27	89.19
1	201007	SERI CV	OAK KNOB	BROKEN SPUR	278	775	LOCAL	Mill and Overlay	\$6,587	64.26	100
1	201146	SHADOWYCK	DEER GLEN	CRYSTAL CANYON	237	660	LOCAL	Mill and Overlay	\$17,705	56.8	100
1	201061	SHERRI DR	DORIS DR	KIMBERLY DR	664	1852	LOCAL	Mill and Overlay	\$15,745	68.15	100
1	201062	SHERRI DR	KIMBERLY DR	DORIS DR	992	2765	LOCAL	Mill and Overlay	\$23,516	64.26	100
1	201763	SHIN OAK	OLD CONVERSE RD	CULDESAC	774	2156	LOCAL	Micro Surfacing	\$7,195	84.31	100
1	200881	SICILY ISL	POSEIDON	CULDESAC	233	650	LOCAL	Micro Surfacing	\$2,169	83.58	100
1	200882	SICILY ISL	POSEIDON	CULDESAC	248	691	LOCAL	Micro Surfacing	\$2,304	82.12	100
1	201019	SILVER SPG	KITTY HAWK RD	FORREST TRL	292	813	LOCAL	Mill and Overlay	\$6,912	68.81	100
1	304183	SILVER TER	WINN AVE	CULDESAC	716	1995	LOCAL	Mill and Overlay	\$16,966	66.83	100
1	200787	SOCRATES L	HERCULES	CRETIAN ISLE	525	1463	LOCAL	Micro Surfacing	\$4,882	81.4	100
1	317701	SPARROW WA	SAHARA WOODS	GRANITE WOODS	270	752	LOCAL	Micro Surfacing	\$2,509	78.51	96.3
1	200791	SPARTAN TE	UNIVERSAL CITY BLVD	ACROPOLIS DR	177	493	LOCAL	Micro Surfacing	\$1,644	77.09	93.94
1	200792	SPARTAN TE	ACROPOLIS DR	AESOP LN	309	860	LOCAL	Micro Surfacing	\$2,870	80.67	99.83
1	200793	SPARTAN TE	AESOP LN	CRETIAN ISLE	306	852	LOCAL	Micro Surfacing	\$2,844	80.67	99.83
1	200794	SPARTAN TE	CRETIAN ISLE	MOUNT LATMOS	320	893	LOCAL	Micro Surfacing	\$2,979	84.31	100
1	200795	SPARTAN TE	MOUNT LATMOS	HERCULES	330	919	LOCAL	Micro Surfacing	\$3,067	84.31	100
1	200796	SPARTAN TE	HERCULES	PHOENIX AVE	526	1485	LOCAL	Micro Surfacing	\$4,889	84.31	100
1	315492	SPIRAL WOO	ARTESIA WELLS	SPRING CIR	814	2270	LOCAL	Micro Surfacing	\$7,574	84.31	100
1	315493	SPIRAL WOO	SPRING CIR	SPRINGWOOD SQ	433	1206	LOCAL	Micro Surfacing	\$4,026	83.58	100
1	315491	SPRING CIR	SPIRAL WOODS	CULDESAC	147	409	LOCAL	Mill and Overlay	\$3,481	67.49	100
1	315484	SPRINGWSQ	GRANITE WOODS	FM 1976	224	872	COLLECTOR	Micro Surfacing	\$2,910	63.62	69.59
1	315485	SPRINGWSQ	SAHARA WOODS	GRANITE WOODS	322	1257	COLLECTOR	Micro Surfacing	\$4,195	82.12	100
1	315486	SPRINGWSQ	SPIRAL WOODS	SAHARA WOODS	403	1573	COLLECTOR	Micro Surfacing	\$5,250	75.67	91.57
1	315487	SPRINGWSQ	REDWOOD CIR	SPIRAL WOODS	286	1116	COLLECTOR	Micro Surfacing	\$3,723	79.95	98.66
1	317297	SPRINGWSQ	MEADOW SPRINGS	REDWOOD CIR	299	1165	COLLECTOR	Micro Surfacing	\$3,887	86.52	100
1	201028	SPRITEWOOD	WILDRIDGE TRL	CULDESAC	134	373	LOCAL	Micro Surfacing	\$1,244	72.88	86.8
1	201009	SPYGLASS	WILDRIDGE TRL	BROKEN SPUR	606	1689	LOCAL	Micro Surfacing	\$5,634	81.4	100
1	201165	STATE BLVD	BEECHWOOD AVE	LEMONWOOD AVE	340	948	LOCAL	Micro Surfacing	\$3,164	80.67	99.83
1	201166	STATE BLVD	LEMONWOOD AVE	WINN AVE	323	901	LOCAL	Micro Surfacing	\$3,006	69.48	80.76
1	201167	STATE BLVD	WINN AVE	TRUDY LN	329	918	LOCAL	Micro Surfacing	\$3,063	76.38	92.76
1	201168	STATE BLVD	TRUDY LN	SCOTT AVE	314	874	LOCAL	Micro Surfacing	\$2,916	65.54	73.37
1	201169	STATE BLVD	SCOTT AVE	CIRCLE DR	312	869	LOCAL	Micro Surfacing	\$2,899	78.51	96.3
1	201031	STONEFIELD	BAYTHORNE	RIMDALE	287	1119	LOCAL	Micro Surfacing	\$3,734	80.67	99.83
1	201032	STONEFIELD	RIMDALE	SUNRISE CANYON DR	310	1209	LOCAL	Micro Surfacing	\$4,034	75.67	91.57
1	201071	STONEGATE	NORTH BLVD	PAT BOOKER RD	427	1191	LOCAL	Micro Surfacing	\$3,974	67.49	77.09
1	201072	STONEGATE	NORTH BLVD	HORSESHOE TRL	696	1941	LOCAL	Micro Surfacing	\$6,476	79.23	97.48
1	201073	STONEGATE	HORSESHOE TRL	CIBOLO TRL	697	1942	LOCAL	Micro Surfacing	\$6,481	67.49	77.09
1	317311	STONEY BRK	FORUM RD	CULDESAC	842	2347	LOCAL	Micro Surfacing	\$7,832	84.31	100
1	201023	STONEY CRK	BRANCH HOLLOW DR	CULDESAC	195	543	LOCAL	Micro Surfacing	\$1,811	74.27	89.19
1	201362	STONEY PT	BARBARA BEND	RUSTY SPUR	302	841	LOCAL	Mill and Overlay	\$29,837	55.29	100
1	201363	STONEY PT	RUSTY SPUR	CULDESAC	199	554	LOCAL	Reconstruction	\$36,424	43.33	100
1	201074	STRAIGHT L	HORSESHOE TRL	CIBOLO TRL	787	2195	LOCAL	Mill and Overlay	\$18,661	67.49	100
1	201101	SUNCLIFF D	CIBOLO TRL	RED HORSE CIR	1205	4701	LOCAL	Reconstruction	\$309,176	46.33	100
1	201102	SUNCLIFF D	RED HORSE CIR	CIBOLO TRL	330	1288	LOCAL	Micro Surfacing	\$4,298	66.18	74.61
1	201034	SUNRISE CA	UNIVERSAL CITY BLVD	WILLOW WISP RD	695	2714	COLLECTOR	Reconstruction	\$178,467	48.33	100
1	201035	SUNRISE CA	WILLOW WISP RD	STONEFIELD	254	992	COLLECTOR	Micro Surfacing	\$3,309	67.49	77.09
1	201036	SUNRISE CA	STONEFIELD	WINDRIDGE TRL	348	1356	COLLECTOR	Micro Surfacing	\$4,526	68.81	79.54
1	201037	SUNRISE CA	WINDRIDGE TRL	MILLRIDGE RD	593	2315	COLLECTOR	Mill and Overlay	\$82,127	55.29	100
1	318530	SUNRISE CA	MILLRIDGE RD	KITTY HAWK RD	29	112	COLLECTOR	Micro Surfacing	\$373	68.81	79.54

Plan Year	Segment ID	Street Name	From	To	Length (Ft)	Area (SqFt)	Functional Classification	Treatment	Cost	PCI Before	PCI After
1	201085	SURREY LN	FURLONG	NORTH BLVD	309	861	LOCAL	Reconstruction	\$56,645	49.19	100
1	201086	SURREY LN	FURLONG	CULDESAC	485	1353	LOCAL	Reconstruction	\$88,954	38.33	100
1	200761	TAURUS	CAPRICORN	CULDESAC	176	491	LOCAL	Mill and Overlay	\$4,173	64.89	100
1	315366	TAVERN TRL	CORONADO BLVD	CULDESAC	216	603	LOCAL	Micro Surfacing	\$2,011	71.51	84.39
1	200901	TERRA COTT	BAYTHORNE	CULDESAC	250	697	LOCAL	Micro Surfacing	\$2,325	72.88	86.8
1	200845	TESORO PER	PURO ORO DR	CULDESAC	383	1067	LOCAL	Micro Surfacing	\$3,559	84.31	100
1	201233	TEXAS DR	W AVIATION BLVD	CULDESAC	104	291	LOCAL	Reconstruction	\$19,122	34.33	100
1	201234	TEXAS DR	W LINDBERGH BLVD	W AVIATION BLVD	289	805	LOCAL	Micro Surfacing	\$2,685	65.54	73.37
1	201235	TEXAS DR	W WRIGHT BLVD	W LINDBERGH BLVD	296	825	LOCAL	Micro Surfacing	\$2,754	73.58	87.99
1	201236	TEXAS DR	W BYRD BLVD	W WRIGHT BLVD	302	842	LOCAL	Micro Surfacing	\$2,809	68.15	78.32
1	200760	THEBES	CAPRICORN	CULDESAC	181	504	LOCAL	Reconstruction	\$33,114	49.19	100
1	200873	THESSALY	COLLINGWOOD	ILIAD	354	986	LOCAL	Mill and Overlay	\$8,383	61.68	100
1	200874	THESSALY	ILIAD	BOREAS	339	946	LOCAL	Micro Surfacing	\$3,156	69.48	80.76
1	200875	THESSALY	BOREAS	GOTHIC DR	365	1018	LOCAL	Micro Surfacing	\$3,398	67.49	77.09
1	200876	THESSALY	GOTHIC DR	TIGUEX	405	1128	LOCAL	Mill and Overlay	\$9,593	65.54	100
1	315687	THIRD ST W	FM 78	CITY LIMIT LINE	158	440	LOCAL	Micro Surfacing	\$1,467	86.52	100
1	200869	TIGUEX	TUSAYAN	GALICIA	283	1103	LOCAL	Micro Surfacing	\$3,680	82.85	100
1	200870	TIGUEX	GALICIA	FORUM RD	577	2250	LOCAL	Micro Surfacing	\$7,509	86.52	100
1	200871	TIGUEX	FORUM RD	THESSALY	307	1199	LOCAL	Micro Surfacing	\$4,000	71.51	84.39
1	200872	TIGUEX	THESSALY	CULDESAC	159	619	LOCAL	Mill and Overlay	\$5,267	60.22	100
1	201098	TITAN	MOUNT OLYMPUS	CULDESAC	167	465	LOCAL	Micro Surfacing	\$1,551	82.12	100
1	304182	TITAN	MOUNT OLYMPUS	PHOENIX AVE	281	784	LOCAL	Micro Surfacing	\$2,616	72.19	85.6
1	201278	TRAVIS DR	W AVIATION BLVD	CULDESAC	166	463	LOCAL	Reconstruction	\$30,481	34.33	100
1	201279	TRAVIS DR	W LINDBERGH BLVD	W AVIATION BLVD	296	825	LOCAL	Micro Surfacing	\$2,752	59.31	62.02
1	201280	TRAVIS DR	W WRIGHT BLVD	W LINDBERGH BLVD	299	834	LOCAL	Reconstruction	\$54,819	14.33	100
1	201281	TRAVIS DR	W BYRD BLVD	W WRIGHT BLVD	301	839	LOCAL	Reconstruction	\$55,157	26.33	100
1	201282	TRAVIS DR	W LANGLEY BLVD	W BYRD BLVD	298	831	LOCAL	Mill and Overlay	\$7,066	60.99	100
1	201152	TRUDY LN	NORTH BLVD	STATE BLVD	773	3015	LOCAL	Micro Surfacing	\$10,060	72.88	86.8
1	201153	TRUDY LN	STATE BLVD	NATIONAL BLVD	592	2309	LOCAL	Micro Surfacing	\$7,706	66.83	75.85
1	201154	TRUDY LN	NATIONAL BLVD	E LANGLEY BLVD	304	1185	LOCAL	Mill and Overlay	\$52,663	53.73	100
1	201155	TRUDY LN	E LANGLEY BLVD	E BYRD BLVD	301	1175	LOCAL	Micro Surfacing	\$3,919	62.98	68.32
1	201156	TRUDY LN	E BYRD BLVD	E WRIGHT BLVD	301	1173	LOCAL	Micro Surfacing	\$3,914	68.15	78.32
1	201157	TRUDY LN	E WRIGHT BLVD	E LINDBERGH BLVD	300	1169	LOCAL	Mill and Overlay	\$9,940	62.34	100
1	201158	TRUDY LN	E LINDBERGH BLVD	E AVIATION BLVD	300	835	LOCAL	Mill and Overlay	\$15,864	58.17	100
1	201322	TUMBLEBROO	PLAZA DR	CULDESAC	251	698	LOCAL	Micro Surfacing	\$2,330	70.83	83.18
1	201323	TUMBLEBROO	OAKSIDE	PLAZA DR	271	756	LOCAL	Micro Surfacing	\$2,524	60.22	63.22
1	201324	TUMBLEBROO	HIGH OAK	OAKSIDE	350	975	LOCAL	Micro Surfacing	\$3,252	68.15	78.32
1	201325	TUMBLEBROO	CLEAR OAK	HIGH OAK	352	982	LOCAL	Micro Surfacing	\$3,275	70.83	83.18
1	201326	TUMBLEBROO	MEADOWLAND	CLEAR OAK	313	872	LOCAL	Micro Surfacing	\$2,908	75.67	91.57
1	200993	TURTLE DOV	SANDHILL DR	QUAIL DR	613	1708	LOCAL	Micro Surfacing	\$5,699	66.83	75.85
1	200865	TUSAYAN	COLLINGWOOD	TIGUEX	1005	2800	LOCAL	Micro Surfacing	\$9,344	78.51	96.3
1	200780	ULYSSES	ULYSSES	UNIVERSAL CITY BLVD	165	517	LOCAL	Micro Surfacing	\$1,724	85.79	100
1	200781	ULYSSES	ULYSSES	ULYSSES	1601	4463	LOCAL	Micro Surfacing	\$14,891	80.67	99.83
1	200799	UNIV CITY	BALBOA DR	KITTY HAWK RD	826	3224	COLLECTOR	Micro Surfacing	\$10,758	62.98	68.32
1	200800	UNIV CITY	PAT BOOKER RD	ROBIN DR	158	618	COLLECTOR	Micro Surfacing	\$2,061	74.27	89.19
1	200801	UNIV CITY	EL DORADO	PAT BOOKER RD	678	3908	COLLECTOR	Micro Surfacing	\$13,039	73.58	87.99
1	200802	UNIV CITY	SUNRISE CANYON DR	EL DORADO	1265	7285	COLLECTOR	Micro Surfacing	\$24,309	62.34	67.04
1	200804	UNIV CITY	BLACKSTONE	SUNRISE CANYON DR	877	5054	COLLECTOR	Mill and Overlay	\$269,139	52.19	100
1	200805	UNIV CITY	GOTHIC DR	CORONADO BLVD	816	4700	COLLECTOR	Mill and Overlay	\$39,964	74.27	100
1	200806	UNIV CITY	MOUNT OLYMPUS	GOTHIC DR	1272	7325	COLLECTOR	Micro Surfacing	\$24,442	77.09	93.94
1	200807	UNIV CITY	SPARTAN TERRACE	MOUNT OLYMPUS	725	4178	COLLECTOR	Micro Surfacing	\$13,941	78.51	96.3
1	200808	UNIV CITY	ATHENIAN	SPARTAN TERRACE	677	3900	COLLECTOR	Micro Surfacing	\$13,015	77.8	95.12
1	200809	UNIV CITY	MARATHON	ATHENIAN	351	2019	COLLECTOR	Micro Surfacing	\$6,737	74.27	89.19
1	200810	UNIV CITY	ODYSSEY DR	MARATHON	298	1714	COLLECTOR	Micro Surfacing	\$5,718	82.12	100
1	200811	UNIV CITY	PARTHENON PLACE	ODYSSEY DR	278	1599	COLLECTOR	Micro Surfacing	\$5,337	86.52	100
1	200812	UNIV CITY	ULYSSES	PARTHENON PLACE	141	811	COLLECTOR	Micro Surfacing	\$2,707	76.38	92.76
1	201392	UNIV CITY	CORONADO BLVD	BLACKSTONE	438	2524	COLLECTOR	Micro Surfacing	\$8,423	70.83	83.18
1	201725	UNIV CITY	W AVIATION BLVD	CULDESAC	58	335	COLLECTOR	Reconstruction	\$22,061	45.33	100
1	318543	UNIV CITY	ROBIN DR	BALBOA DR	318	1241	COLLECTOR	Micro Surfacing	\$4,142	64.26	70.86
1	201229	UNIV DR	W AVIATION BLVD	CULDESAC	31	88	LOCAL	Micro Surfacing	\$292	84.31	100
1	201230	UNIV DR	W LINDBERGH BLVD	W AVIATION BLVD	268	803	LOCAL	Micro Surfacing	\$2,679	68.81	79.54
1	201231	UNIV DR	W WRIGHT BLVD	W LINDBERGH BLVD	294	818	LOCAL	Micro Surfacing	\$2,730	74.27	89.19
1	201232	UNIV DR	W BYRD BLVD	W WRIGHT BLVD	300	837	LOCAL	Micro Surfacing	\$2,793	71.51	84.39
1	316929	UNNAMEDBUC	BUCKINGHAM VILLAGE ST	CULDESAC	100	280	LOCAL	Micro Surfacing	\$933	75.67	91.57
1	316930	UNNAMEDBUC	BUCKINGHAM VILLAGE ST	CULDESAC	82	227	LOCAL	Micro Surfacing	\$759	79.95	98.66
1	316931	UNNAMEDBUC	BUCKINGHAM VILLAGE ST	CULDESAC	345	962	LOCAL	Micro Surfacing	\$3,211	85.79	100
1	317752	UNNAMEDNAT	NATIONAL BLVD	E LANGLEY BLVD	293	817	LOCAL	Reconstruction	\$53,713	33.33	100
1	200960	VALENCIA	BARCELONA	CORDOBA DR	686	1911	LOCAL	Micro Surfacing	\$6,376	77.09	93.94
1	315368	VERDE OAKS	CORONADO BLVD	CULDESAC	105	293	LOCAL	Micro Surfacing	\$976	77.09	93.94
1	201070	VILLA DR	PAT BOOKER RD	NORTH BLVD	671	2620	COLLECTOR	Micro Surfacing	\$8,742	75.67	91.57
1	201170	VILLAGE GR	PAT BOOKER RD	PAT BOOKER RD	874	2436	LOCAL	Micro Surfacing	\$8,129	74.27	89.19
1	201283	W AVIATION	HOUSTON DR	PAT BOOKER RD	396	1105	COLLECTOR	Mill and Overlay	\$39,195	55.29	100
1	201284	W AVIATION	TRAVIS DR	HOUSTON DR	298	830	COLLECTOR	Mill and Overlay	\$10,356	59.31	100
1	201285	W AVIATION	AUSTIN DR	TRAVIS DR	551	2151	COLLECTOR	Mill and Overlay	\$18,293	66.18	100
1	201286	W AVIATION	TEXAS DR	AUSTIN DR	549	2143	COLLECTOR	Micro Surfacing	\$7,150	70.83	83.18
1	201287	W AVIATION	UNIVERSAL DR	TEXAS DR	552	2152	COLLECTOR	Reconstruction	\$141,542	44.33	100
1	201288	W AVIATION	W LINDBERGH BLVD	UNIVERSAL DR	1290	5035	COLLECTOR	Mill and Overlay	\$42,813	66.83	100
1	201384	W AVIATION	UNIVERSAL CITY BLVD	W LINDBERGH BLVD	905	3531	COLLECTOR	Mill and Overlay	\$30,027	66.83	100
1	201193	W BYRD BLV	HOUSTON DR	PAT BOOKER RD	389	1083	COLLECTOR	Micro Surfacing	\$3,614	81.4	100
1	201194	W BYRD BLV	TRAVIS DR	HOUSTON DR	301	1176	COLLECTOR	Mill and Overlay	\$10,000	67.49	100
1	201195	W BYRD BLV	AUSTIN DR	TRAVIS DR	554	2161	COLLECTOR	Micro Surfacing	\$7,212	65.54	73.37
1	201196	W BYRD BLV	PARKVIEW DR	AUSTIN DR	327	1277	COLLECTOR	Micro Surfacing	\$4,260	61.68	65.76
1	201197	W BYRD BLV	TEXAS DR	PARKVIEW DR	219	855	COLLECTOR	Micro Surfacing	\$2,854	86.52	100
1	201198	W BYRD BLV	UNIVERSAL DR	TEXAS DR	547	2136	COLLECTOR	Micro Surfacing	\$7,126	65.54	73.37
1	201199	W BYRD BLV	UNIVERSAL CITY BLVD	UNIVERSAL DR	1851	7224	COLLECTOR	Reconstruction	\$475,085	47.33	100
1	201200	W BYRD BLV	E LOOP 1804 N	UNIVERSAL CITY BLVD	1577	6155	COLLECTOR	Reconstruction	\$404,797	47.33	100
1	201182	W LANGLEY	HOUSTON DR	PAT BOOKER RD	354	987	LOCAL	Micro Surfacing	\$3,295	79.95	98.66
1	201183	W LANGLEY	TRAVIS DR	HOUSTON DR	300	837	LOCAL	Micro Surfacing	\$2,794	74.27	89.19
1	201184	W LANGLEY	TRAVIS DR	CULDESAC	189	528	LOCAL	Micro Surfacing	\$1,761	69.48	80.76
1	201225	W LINDBERG	AUSTIN DR	TRAVIS DR	551	1535	LOCAL	Micro Surfacing	\$5,121	73.58	87.99
1	201226	W LINDBERG	TEXAS DR	AUSTIN DR	550	1533	LOCAL	Micro Surfacing	\$5,115	72.19	85.6
1	201227	W LINDBERG	UNIVERSAL DR	TEXAS DR	550	1533	LOCAL	Mill and Overlay	\$54,388	55.29	100
1	201228	W LINDBERG	W AVIATION BLVD	UNIVERSAL DR	1422	3964	LOCAL	Micro Surfacing	\$13,228	85.05	100
1	201205	W WRIGHT B	HOUSTON DR	PAT BOOKER RD	396	1103	LOCAL	Micro Surfacing	\$3,680	69.48	80.76
1	201206	W WRIGHT B	TRAVIS DR	HOUSTON DR	299	834	LOCAL	Mill and Overlay	\$7,089	60.22	100
1	201207	W WRIGHT B	AUSTIN DR	TRAVIS DR	553	1542	LOCAL	Mill and Overlay	\$13,109	60.99	100

Plan Year	Segment ID	Street Name	From	To	Length (FT)	Area (SqFt)	Functional Classification	Treatment	Cost	PCI Before	PCI After
1	201208	W WRIGHT B	TEXAS DR	AUSTIN DR	549	1531	LOCAL	Mill and Overlay	\$100,019	50.07	100
1	201209	W WRIGHT B	UNIVERSAL DR	TEXAS DR	549	1530	LOCAL	Mill and Overlay	\$91,340	51.06	100
1	201210	W WRIGHT B	UNIVERSAL DR	CULDESAC	229	638	LOCAL	Reconstruction	\$41,932	47.33	100
1	201337	WAGON CROS	GUILFORD FORGE	CULDESAC	93	259	LOCAL	Micro Surfacing	\$863	82.85	100
1	201338	WAGON CROS	FORT WAYNE	GUILFORD FORGE	296	825	LOCAL	Micro Surfacing	\$2,751	72.19	85.6
1	201339	WAGON CROS	RIFLE GAP	FORT WAYNE	316	881	LOCAL	Micro Surfacing	\$2,940	72.19	85.6
1	201340	WAGON CROS	MEDICINE ROCK	RIFLE GAP	274	762	LOCAL	Micro Surfacing	\$2,544	71.51	84.39
1	201341	WAGON CROS	KITTY HAWK RD	MEDICINE ROCK	1668	4648	LOCAL	Micro Surfacing	\$15,508	74.27	89.19
1	513980	WALNUT SPG	CRYSTAL VW	MEADOW SPRINGS	1188	3312	LOCAL	Micro Surfacing	\$11,051	86.52	100
1	513981	WALNUT SPG	OLD CIMARRON TRL	CRYSTAL VW	174	486	LOCAL	Micro Surfacing	\$1,621	74.27	89.19
1	201042	WAYNE DR	PERSIA DR	CULDESAC	224	624	LOCAL	Micro Surfacing	\$2,083	60.99	64.48
1	201306	WEST OAK	HIGH OAK	OAKSIDE	307	856	LOCAL	Micro Surfacing	\$2,857	70.83	83.18
1	201307	WEST OAK	CLEAR OAK	HIGH OAK	309	862	LOCAL	Mill and Overlay	\$7,332	60.22	100
1	201308	WEST OAK	MEADOWLAND	CLEAR OAK	310	863	LOCAL	Micro Surfacing	\$2,879	81.4	100
1	201309	WEST OAK	GARDEN MEADOW	MEADOWLAND	315	878	LOCAL	Micro Surfacing	\$2,929	74.97	90.38
1	201310	WEST OAK	FERN MEADOW DR	GARDEN MEADOW	349	973	LOCAL	Micro Surfacing	\$3,248	85.52	100
1	201258	WESTWAY DR	FLINTSTONE LN	PARKVIEW DR	997	2779	LOCAL	Mill and Overlay	\$23,633	62.34	100
1	201013	WILDRIDGE	SPLITROCK LN	SUNRISE CANYON DR	198	553	LOCAL	Micro Surfacing	\$1,844	70.83	83.18
1	201014	WILDRIDGE	WOLF PRAIRIE	SPLITROCK LN	125	347	LOCAL	Micro Surfacing	\$1,159	73.58	87.99
1	201015	WILDRIDGE	SPRITEWOOD CV	WOLF PRAIRIE	156	435	LOCAL	Mill and Overlay	\$3,695	60.22	100
1	201016	WILDRIDGE	SPYGLASS	SPRITEWOOD CV	289	806	LOCAL	Micro Surfacing	\$2,688	72.19	85.6
1	201017	WILDRIDGE	KETTLE CV	SPYGLASS	222	619	LOCAL	Micro Surfacing	\$2,065	75.67	91.57
1	317307	WILDWOOD W	ROARING SPRING	CULDESAC	344	960	LOCAL	Micro Surfacing	\$3,202	82.85	100
1	201040	WILLOW WIS	SUNRISE CANYON DR	MILLRIDGE RD	614	1710	LOCAL	Micro Surfacing	\$5,707	70.15	81.97
1	201139	WINN AVE	STATE BLVD	NATIONAL BLVD	593	1652	LOCAL	Micro Surfacing	\$5,513	74.97	90.38
1	201140	WINN AVE	NORTH BLVD	STATE BLVD	861	2399	LOCAL	Micro Surfacing	\$8,003	68.15	78.32
1	201141	WINN AVE	HIDDEN GROVE	SILVER TERRACE	455	1267	LOCAL	Micro Surfacing	\$4,228	71.51	84.39
1	201142	WINN AVE	CRYSTAL CANYON	HIDDEN GROVE	306	854	LOCAL	Mill and Overlay	\$16,221	58.17	100
1	317611	WINN AVE	SILVER TERRACE	NORTH BLVD	1002	2792	LOCAL	Micro Surfacing	\$9,316	76.38	92.76
1	201022	WOLF PRAIR	WILDRIDGE TRL	CULDESAC	456	1271	LOCAL	Micro Surfacing	\$4,242	68.15	78.32
1	201192	YOUNG AVE	E BYRD BLVD	CULDESAC	621	1731	LOCAL	Micro Surfacing	\$5,776	64.89	72.12
1	200753	ZODIAC DR	OAK MEADOWS	FORUM RD	1286	3585	LOCAL	Micro Surfacing	\$11,962	73.58	87.99
1	200754	ZODIAC DR	FORUM RD	CULDESAC	374	1042	LOCAL	Mill and Overlay	\$8,864	62.34	100
1	200867	ZUNI	ALCANFOR	FORUM RD	299	833	LOCAL	Micro Surfacing	\$2,779	73.58	87.99
2	201223	W LINDBERG	HOUSTON DR	PAT BOOKER RD	394	1099	LOCAL	Micro Surfacing	\$3,961	74.73	89.96
2	201224	W LINDBERG	TRAVIS DR	HOUSTON DR	301	840	LOCAL	Micro Surfacing	\$3,026	82.35	100.00
3	--	--	--	--	--	--	--	--	--	--	--
4	201159	LEMONWOOD	NORTH BLVD	STATE BLVD	874	2435	LOCAL	Micro Surfacing	\$10,235	80.77	100.00
4	201367	OLD CONVER	E LOOP 1604 N ACCESS RD	KITTY HAWK RD	865	2412	LOCAL	Micro Surfacing	\$10,138	82.36	100.00
4	201369	OLD CONVER	E LOOP 1604 N ACCESS RD	SHIN OAK DR	675	1880	LOCAL	Micro Surfacing	\$7,902	82.36	100.00
4	318555	OLD CONVER	E LOOP 1604 N ACCESS RD	E LOOP 1604 N ACCESS RD	1045	2913	LOCAL	Micro Surfacing	\$12,244	82.36	100.00
4	318556	OLD CONVER	PAT BOOKER RD	E LOOP 1604 N ACCESS RD	281	783	LOCAL	Micro Surfacing	\$3,292	82.36	100.00
4	200797	UNIV CITY	W BYRD BLVD	W AVIATION BLVD	1568	9031	COLLECTOR	Micro Surfacing	\$37,961	82.36	100.00
4	200798	UNIV CITY	KITTY HAWK RD	W BYRD BLVD	3954	22773	COLLECTOR	Micro Surfacing	\$95,724	82.36	100.00
5	201057	ABBOTSBURY	NORTH BLVD	CULDESAC	486	1355	LOCAL	Micro Surfacing	\$6,153	62.98	68.32
5	200790	ACROPOLIS	SPARTAN TERRACE	CULDESAC	227	634	LOCAL	Micro Surfacing	\$2,877	80.77	100.00
5	201096	ADONIS	MOUNT OLYMPUS	CULDESAC	258	720	LOCAL	Micro Surfacing	\$3,267	75.67	91.57
5	201099	ADONIS	MOUNT OLYMPUS	CULDESAC	483	1346	LOCAL	Micro Surfacing	\$6,110	77.80	95.12
5	200789	AESOP LN	SPARTAN TERRACE	CULDESAC	229	638	LOCAL	Micro Surfacing	\$2,897	73.57	87.99
5	200896	ALABASTER	IRON KETTLE	ALABASTER	797	2221	LOCAL	Micro Surfacing	\$10,084	79.95	98.66
5	200897	ALABASTER	ALABASTER	STONEFIELD	138	383	LOCAL	Micro Surfacing	\$1,740	75.67	91.57
5	200868	ALCANFOR	FORUM RD	ZUNI	761	2121	LOCAL	Micro Surfacing	\$9,627	76.38	92.76
5	200887	ALMOND BEN	BERRY KNOLL DR	BRANCH HOLLOW DR	296	826	LOCAL	Micro Surfacing	\$3,751	79.95	98.66
5	200888	ALMOND BEN	BRANCH HOLLOW DR	CULDESAC	61	169	LOCAL	Micro Surfacing	\$766	72.20	85.60
5	200981	AMISTAD BL	AMISTAD BLVD	CORDOBA DR	349	973	LOCAL	Micro Surfacing	\$4,419	80.77	100.00
5	200982	AMISTAD BL	BARCELONA	AMISTAD BLVD	689	1921	LOCAL	Micro Surfacing	\$8,719	77.80	95.12
5	200983	AMISTAD BL	CORONADO BLVD	BARCELONA	349	973	LOCAL	Micro Surfacing	\$4,417	80.77	100.00
5	200984	AMISTAD BL	CORONADO BLVD	CORONADO BLVD	276	770	LOCAL	Micro Surfacing	\$3,498	65.54	73.37
5	200985	AMISTAD BL	MALAGA CIR	CORONADO BLVD	311	865	LOCAL	Micro Surfacing	\$3,929	76.38	92.76
5	200986	AMISTAD BL	GRANADA DR	MALAGA CIR	466	1300	LOCAL	Micro Surfacing	\$5,900	80.77	100.00
5	200987	AMISTAD BL	BALBOA DR	GRANADA DR	370	1031	LOCAL	Micro Surfacing	\$4,678	80.77	100.00
5	200988	AMISTAD BL	AMISTAD BLVD	CULDESAC	99	276	LOCAL	Micro Surfacing	\$1,252	80.77	100.00
5	201005	ANDORRA DR	DE VACA DR	QUIVIRA DR	737	2055	LOCAL	Micro Surfacing	\$9,331	67.49	77.09
5	317302	APPLE SPGS	ROARING SPRING	MEADOW SPRINGS	354	987	LOCAL	Micro Surfacing	\$4,482	76.38	92.76
5	317303	APPLE SPGS	ROARING SPRING	CULDESAC	265	737	LOCAL	Micro Surfacing	\$3,347	67.49	77.09
5	200778	ARISTOTLE	PERICLES DR	CULDESAC	320	893	LOCAL	Micro Surfacing	\$4,052	80.77	100.00
5	315494	ARTESIA WE	CLEARWOOD PATH	SPIRAL WOODS	289	804	LOCAL	Micro Surfacing	\$3,652	80.77	100.00
5	315495	ARTESIA WE	SPIRAL WOODS	MEADOW SPRINGS	292	813	LOCAL	Micro Surfacing	\$3,691	80.77	100.00
5	318146	ARTESIA WE	CRYSTAL VW	BARKWOOD	490	1365	LOCAL	Micro Surfacing	\$6,199	80.77	100.00
5	513377	ARTESIA WE	BARKWOOD	CLEARWOOD PATH	298	830	LOCAL	Micro Surfacing	\$3,767	80.77	100.00
5	315367	ASH MEADOW	FORUM RD	CULDESAC	425	1185	LOCAL	Micro Surfacing	\$5,378	80.77	100.00
5	200765	ATHENIAN	PAT BOOKER RD	CENTERBROOK	1290	3596	COLLECTOR	Micro Surfacing	\$16,327	68.15	78.32
5	200766	ATHENIAN	CENTERBROOK	BRINWOOD	292	813	COLLECTOR	Micro Surfacing	\$3,689	80.77	100.00
5	200767	ATHENIAN	BRINWOOD	OAK BREEZE	289	805	COLLECTOR	Micro Surfacing	\$3,653	75.67	91.57
5	200768	ATHENIAN	OAK BREEZE	OAK MEADOWS	288	803	COLLECTOR	Micro Surfacing	\$3,647	75.67	91.57
5	200769	ATHENIAN	OAK MEADOWS	FORUM RD	1219	3398	COLLECTOR	Micro Surfacing	\$15,425	74.27	89.19
5	200770	ATHENIAN	FORUM RD	PERICLES DR	808	2251	COLLECTOR	Micro Surfacing	\$10,218	80.77	100.00
5	200771	ATHENIAN	PERICLES DR	UNIVERSAL CITY BLVD	808	2251	COLLECTOR	Micro Surfacing	\$10,218	80.77	100.00
5	200772	ATHENIAN	UNIVERSAL CITY BLVD	HERCULES	1311	3653	COLLECTOR	Micro Surfacing	\$16,583	65.54	73.37
5	200773	ATHENIAN	HERCULES	PHOENIX AVE	309	862	COLLECTOR	Micro Surfacing	\$3,912	70.15	81.97
5	200857	ATHENIAN	E LOOP 1604 N ACCESS RD	PAT BOOKER RD	386	1075	COLLECTOR	Micro Surfacing	\$4,878	80.77	100.00
5	201237	AUSTIN DR	W AVIATION BLVD	CULDESAC	109	303	LOCAL	Micro Surfacing	\$1,374	80.77	100.00
5	201238	AUSTIN DR	W LINDBERGH BLVD	W AVIATION BLVD	289	806	LOCAL	Micro Surfacing	\$3,657	80.77	100.00
5	201239	AUSTIN DR	W WRIGHT BLVD	W LINDBERGH BLVD	298	830	LOCAL	Micro Surfacing	\$3,769	80.77	100.00
5	201240	AUSTIN DR	W BYRD BLVD	W WRIGHT BLVD	301	840	LOCAL	Micro Surfacing	\$3,814	80.77	100.00
5	201598	AZTEC WAY	E AVIATION BLVD	FM 78	1533	4273	LOCAL	Micro Surfacing	\$19,397	74.27	89.19
5	200935	BALBOA DR	SANDHILL DR	ROBIN DR	1251	3487	LOCAL	Micro Surfacing	\$15,828	80.77	100.00
5	200936	BALBOA DR	CORTES DR	SANDHILL DR	389	1085	LOCAL	Micro Surfacing	\$4,926	78.51	96.30
5	200937	BALBOA DR	CORONADO BLVD	CORTES DR	872	2429	LOCAL	Micro Surfacing	\$11,028	80.77	100.00
5	200938	BALBOA DR	MADRID DR	CORONADO BLVD	917	2555	LOCAL	Micro Surfacing	\$11,597	66.83	75.85
5	200939	BALBOA DR	DE SOTO DR	MADRID DR	332	924	LOCAL	Micro Surfacing	\$4,196	62.34	67.04
5	200940	BALBOA DR	AMISTAD BLVD	DE SOTO DR	331	922	LOCAL	Micro Surfacing	\$4,186	80.77	100.00
5	201359	BARBARA BE	STONEY PT	CULDESAC	286	797	LOCAL	Micro Surfacing	\$3,619	80.77	100.00
5	201360	BARBARA BE	STONEY PT	GUILFORD FORGE	205	571	LOCAL	Micro Surfacing	\$2,591	80.77	100.00
5	200961	BARCELONA	VALENCIA	CORDOBA DR	705	1966	LOCAL	Micro Surfacing	\$8,923	78.51	96.30
5	200962	BARCELONA	AMISTAD BLVD	VALENCIA	333	929	LOCAL	Micro Surfacing	\$4,219	78.51	96.30

Plan Year	Segment ID	Street Name	From	To	Length (ft)	Area (SqFt)	Functional Classification	Treatment	Cost	PCI Before	PCI After
5	318152	BARKWOOD	ARTESIA WELLS	GRANBERRY PASS	838	2337	LOCAL	Micro Surfacing	\$10,508	80.77	100.00
5	200900	BAYTHORNE	TERRACOTTA	STONEFIELD	581	1618	LOCAL	Micro Surfacing	\$7,346	79.23	97.48
5	200902	BAYTHORNE	IRON KETTLE	TERRACOTTA	291	812	LOCAL	Micro Surfacing	\$3,688	76.38	92.76
5	200903	BAYTHORNE	IRON KETTLE	CULDESAC	151	421	LOCAL	Micro Surfacing	\$1,911	80.77	100.00
5	201161	BEECHWOOD	NORTH BLVD	STATE BLVD	874	2437	LOCAL	Micro Surfacing	\$11,061	80.77	100.00
5	201162	BEECHWOOD	STATE BLVD	NATIONAL BLVD	591	1646	LOCAL	Micro Surfacing	\$7,475	80.77	100.00
5	200886	BERRY KNOL	FORUM RD	ALMOND BEND	529	1475	LOCAL	Micro Surfacing	\$6,696	74.97	90.38
5	201025	BLACKSTONE	BLACKSTONE	MERRYWOOD	185	516	LOCAL	Micro Surfacing	\$2,341	80.77	100.00
5	201026	BLACKSTONE	MERRYWOOD	CULDESAC	448	1249	LOCAL	Micro Surfacing	\$5,671	80.77	100.00
5	201006	BOLERIO DR	DE VACA DR	QUIVIRA DR	851	2372	LOCAL	Micro Surfacing	\$10,769	80.77	100.00
5	200840	BOREAS	THESSALY	CULDESAC	309	861	LOCAL	Micro Surfacing	\$3,906	74.27	89.19
5	201090	BOULDER DR	NORTH BLVD	CIBOLO TRL	1107	3085	LOCAL	Micro Surfacing	\$14,006	80.77	100.00
5	201249	BOWIE DR	E LINDBERGH BLVD	E AVIATION BLVD	302	841	LOCAL	Micro Surfacing	\$3,816	64.89	72.12
5	201250	BOWIE DR	E WRIGHT BLVD	E LINDBERGH BLVD	298	830	LOCAL	Micro Surfacing	\$3,767	65.54	73.37
5	201251	BOWIE DR	E BYRD BLVD	E WRIGHT BLVD	302	843	LOCAL	Micro Surfacing	\$3,826	70.15	81.97
5	201252	BOWIE DR	E LANGLEY BLVD	E BYRD BLVD	297	827	LOCAL	Micro Surfacing	\$3,754	80.77	100.00
5	200889	BRANCH HOL	FORUM RD	ALMOND BEND	592	1649	LOCAL	Micro Surfacing	\$7,484	80.77	100.00
5	200890	BRANCH HOL	STONE CREEK DR	FORUM RD	295	823	LOCAL	Micro Surfacing	\$3,738	71.51	84.39
5	200891	BRANCH HOL	STONE CREEK DR	CULDESAC	511	1424	LOCAL	Micro Surfacing	\$6,465	80.77	100.00
5	200856	BRINWOOD	ATHENIAN	CULDESAC	437	1218	LOCAL	Micro Surfacing	\$5,527	64.89	72.12
5	201389	BRISTOL OA	MERRYWOOD	CULDESAC	214	596	LOCAL	Micro Surfacing	\$2,706	80.77	100.00
5	201008	BROKEN SPU	SERI CV	SPYGLASS	816	2275	LOCAL	Micro Surfacing	\$10,326	80.77	100.00
5	200858	BROOKLINE	CENTERBROOK	CULDESAC	554	1544	LOCAL	Micro Surfacing	\$7,008	80.77	100.00
5	318978	BROOKS AVE	FM 78	CULDESAC	295	822	LOCAL	Micro Surfacing	\$3,732	72.88	86.80
5	200862	BUCKINGHAM	PAT BOOKER RD	UNNAMED BUCKINGHAM ST	411	1146	LOCAL	Micro Surfacing	\$5,204	80.77	100.00
5	200863	BUCKINGHAM	UNNAMED BUCKINGHAM ST	UNNAMED BUCKINGHAM ST	764	2273	LOCAL	Micro Surfacing	\$10,317	80.77	100.00
5	317641	BUCKINGHAM	BUCKINGHAM VILLAGE ST	BUCKINGHAM VILLAGE ST	63	187	LOCAL	Micro Surfacing	\$850	80.77	100.00
5	318552	BUCKINGHAM	BUCKINGHAM VILLAGE ST	BUCKINGHAM VILLAGE ST	184	547	LOCAL	Micro Surfacing	\$2,484	80.77	100.00
5	318553	BUCKINGHAM	UNNAMED BUCKINGHAM ST	UNNAMED BUCKINGHAM ST	1293	3845	LOCAL	Micro Surfacing	\$17,456	80.77	100.00
5	200755	CAPRICORN	OAK MEADOWS	THEBES	343	955	LOCAL	Micro Surfacing	\$4,337	77.09	93.94
5	200756	CAPRICORN	THEBES	TAURUS	314	874	LOCAL	Micro Surfacing	\$3,968	77.09	93.94
5	200757	CAPRICORN	TAURUS	LIBRA LN	314	875	LOCAL	Micro Surfacing	\$3,970	79.95	98.66
5	200758	CAPRICORN	LIBRA LN	FORUM RD	316	881	LOCAL	Micro Surfacing	\$4,001	74.27	89.19
5	200759	CAPRICORN			399	1113	LOCAL	Micro Surfacing	\$5,052	80.77	100.00
5	201125	CARL MEADE	NORTH BLVD	CULDESAC	235	436	LOCAL	Micro Surfacing	\$1,978	64.89	72.12
5	201088	CASTLE CLI	CIBOLO TRL	SAGE DR	352	981	LOCAL	Micro Surfacing	\$4,455	69.48	80.76
5	201089	CASTLE CLI	SAGE DR	MEADOW WAY	462	1286	LOCAL	Micro Surfacing	\$5,840	80.77	100.00
5	200723	CENTERBROO	ATHENIAN	BROOKLINE	665	1853	LOCAL	Micro Surfacing	\$8,412	80.77	100.00
5	200724	CENTERBROO	BROOKLINE	HIGHLAND VW	293	817	LOCAL	Micro Surfacing	\$3,710	72.88	86.80
5	200725	CENTERBROO	HIGHLAND VW	CULDESAC	199	555	LOCAL	Micro Surfacing	\$2,521	80.77	100.00
5	200752	CENTERBROO	ATHENIAN	CITY LIMIT LINE	453	1263	LOCAL	Micro Surfacing	\$5,734	80.77	100.00
5	201043	CHUOKE	PERSIA DR	KITTY HAWK RD	184	514	LOCAL	Micro Surfacing	\$2,334	77.80	95.12
5	201350	CHURCHWOOD	MEDICINE ROCK	CULDESAC	248	691	LOCAL	Micro Surfacing	\$3,135	64.26	70.86
5	201126	CIBOLO	HORSESHOE TRL	NORTH BLVD	330	919	LOCAL	Micro Surfacing	\$4,171	80.77	100.00
5	201127	CIBOLO	STRAIGHT LN	HORSESHOE TRL	390	1088	LOCAL	Micro Surfacing	\$4,939	80.77	100.00
5	201128	CIBOLO	STONEGATE DR	STRAIGHT LN	421	1175	LOCAL	Micro Surfacing	\$5,333	68.81	79.54
5	201129	CIBOLO	HIGHGATE RD	STONEGATE DR	409	1139	LOCAL	Micro Surfacing	\$5,169	67.49	77.09
5	201130	CIBOLO	BOULDER DR	HIGHGATE RD	254	709	LOCAL	Micro Surfacing	\$3,219	80.77	100.00
5	201131	CIBOLO	RED HORSE PARK	BOULDER DR	427	1191	LOCAL	Micro Surfacing	\$5,405	80.77	100.00
5	201132	CIBOLO	MEADOW WAY	RED HORSE PARK	58	163	LOCAL	Micro Surfacing	\$738	80.77	100.00
5	201133	CIBOLO	SAGE DR	MEADOW WAY	342	953	LOCAL	Micro Surfacing	\$4,328	80.77	100.00
5	201134	CIBOLO	SUNCLIFF DR	SAGE DR	1953	5442	LOCAL	Micro Surfacing	\$24,706	80.77	100.00
5	201135	CIBOLO	SUNCLIFF DR	SUNCLIFF DR	326	909	LOCAL	Micro Surfacing	\$4,127	71.51	84.39
5	201136	CIBOLO	CASTLE CLIMB	SUNCLIFF DR	337	940	LOCAL	Micro Surfacing	\$4,270	80.77	100.00
5	201137	CIBOLO	NORTH BLVD	CASTLE CLIMB	335	933	LOCAL	Micro Surfacing	\$4,236	61.68	65.76
5	201148	CIRCLE DR	STATE BLVD	CULDESAC	96	269	LOCAL	Micro Surfacing	\$1,221	80.77	100.00
5	201149	CIRCLE DR	STATE BLVD	CULDESAC	387	1078	LOCAL	Micro Surfacing	\$4,893	80.77	100.00
5	201319	CLEAR OAK	WEST OAK	TUMBLEBROOK	1994	5557	LOCAL	Micro Surfacing	\$25,227	77.09	93.94
5	318151	CLEARWOOD	ARTESIA WELLS	GRANBERRY PASS	891	2484	LOCAL	Micro Surfacing	\$11,276	80.77	100.00
5	200841	COLLINGWOO	FORUM RD	THESSALY	309	862	LOCAL	Micro Surfacing	\$3,915	80.77	100.00
5	200842	COLLINGWOO	THESSALY	CULDESAC	289	806	LOCAL	Micro Surfacing	\$3,657	80.77	100.00
5	200883	COLLINGWOO	HEATHFIELD	TUSAYAN	291	812	LOCAL	Micro Surfacing	\$3,687	79.23	97.48
5	200884	COLLINGWOO	TUSAYAN	FORUM RD	1008	2810	LOCAL	Micro Surfacing	\$12,758	80.77	100.00
5	200953	CORDOBA CI	CORDOBA DR	CULDESAC	156	435	LOCAL	Micro Surfacing	\$1,976	80.77	100.00
5	200954	CORDOBA CI	AMISTAD BLVD	E LOOP 1604 N ACCESS RD	200	557	LOCAL	Micro Surfacing	\$2,529	80.77	100.00
5	200955	CORDOBA CI	AMISTAD BLVD	CORDOBA CIR	136	378	LOCAL	Micro Surfacing	\$1,717	64.89	72.12
5	200956	CORDOBA CI	VALENCIA	CORDOBA CIR	505	1407	LOCAL	Micro Surfacing	\$6,389	68.81	79.54
5	200957	CORDOBA CI	BARCELONA	VALENCIA	305	850	LOCAL	Micro Surfacing	\$3,857	62.98	68.32
5	200958	CORDOBA CI	GRANADA DR	BARCELONA	330	919	LOCAL	Micro Surfacing	\$4,172	78.51	96.30
5	200959	CORDOBA CI	DE SOTO DR	GRANADA DR	278	774	LOCAL	Micro Surfacing	\$3,513	80.77	100.00
5	200782	CORINTH	PHOENIX AVE	CULDESAC	1053	2934	LOCAL	Micro Surfacing	\$13,318	74.97	90.38
5	200904	CORONADO	AMISTAD BLVD	GRANADA DR	624	2434	COLLECTOR	Micro Surfacing	\$11,048	66.83	75.85
5	200905	CORONADO	GRANADA DR	DE SOTO DR	310	1209	COLLECTOR	Micro Surfacing	\$5,491	64.26	70.86
5	200906	CORONADO	DE SOTO DR	MADRID DR	307	1198	COLLECTOR	Micro Surfacing	\$5,440	80.77	100.00
5	200907	CORONADO	MADRID DR	BALBOA DR	310	1208	COLLECTOR	Micro Surfacing	\$5,486	80.77	100.00
5	200908	CORONADO	BALBOA DR	PAT BOOKER RD	623	2432	COLLECTOR	Micro Surfacing	\$11,041	80.77	100.00
5	200909	CORONADO	PAT BOOKER RD	FORUM RD	1237	6896	COLLECTOR	Micro Surfacing	\$31,306	55.29	59.08
5	200910	CORONADO	FORUM RD	VERDE OAKS	263	1466	COLLECTOR	Micro Surfacing	\$6,656	76.38	92.76
5	201024	CORONADO	UNIVERSAL CITY BLVD	CULDESAC	426	1188	COLLECTOR	Micro Surfacing	\$5,391	79.95	98.66
5	201726	CORONADO	E LOOP 1604 N ACCESS RD	AMISTAD BLVD	207	809	COLLECTOR	Micro Surfacing	\$3,672	80.77	100.00
5	315362	CORONADO	VERDE OAKS	TAVERN TRAIL DR	321	1790	COLLECTOR	Micro Surfacing	\$8,125	72.20	85.60
5	315363	CORONADO	TAVERN TRAIL DR	POINT VIEW DR	260	1450	COLLECTOR	Micro Surfacing	\$6,584	75.67	91.57
5	315364	CORONADO	POINT VIEW DR	UNIVERSAL CITY BLVD	186	1036	COLLECTOR	Micro Surfacing	\$4,705	80.77	100.00
5	200943	CORTES DR	MADRID DR	DE SOTO DR	306	852	LOCAL	Micro Surfacing	\$3,867	72.88	86.80
5	200944	CORTES DR	BALBOA DR	MADRID DR	240	669	LOCAL	Micro Surfacing	\$3,038	77.80	95.12
5	200788	CRETIAN IS	SOCRATES LN	SPARTAN TERRACE	348	971	LOCAL	Micro Surfacing	\$4,407	80.77	100.00
5	201091	CRETIAN IS	SPARTAN TERRACE	CULDESAC	159	442	LOCAL	Micro Surfacing	\$2,007	80.67	99.83
5	201253	CROCKETT	E LANGLEY BLVD	E BYRD BLVD	298	831	LOCAL	Micro Surfacing	\$3,774	80.77	100.00
5	201254	CROCKETT	E BYRD BLVD	E WRIGHT BLVD	301	838	LOCAL	Micro Surfacing	\$3,804	80.77	100.00
5	201255	CROCKETT	E WRIGHT BLVD	E LINDBERGH BLVD	303	843	LOCAL	Micro Surfacing	\$3,829	80.77	100.00
5	201256	CROCKETT	E LINDBERGH BLVD	E AVIATION BLVD	298	830	LOCAL	Micro Surfacing	\$3,769	80.77	100.00
5	201342	CROSSWOOD	INKSWOOD	CULDESAC	71	199	LOCAL	Micro Surfacing	\$901	71.51	84.39
5	201144	CRYSTAL CN	WINN AVE	SHADOWYCK	233	649	LOCAL	Micro Surfacing	\$2,945	74.27	89.19
5	201145	CRYSTAL CN	SHADOWYCK	CULDESAC	224	624	LOCAL	Micro Surfacing	\$2,831	62.98	68.32
5	317703	CRYSTAL VW	SAHARA WOODS	LILAC HILL	277	771	LOCAL	Micro Surfacing	\$3,500	74.27	89.19
5	317704	CRYSTAL VW	GRANBERRY PASS	SAHARA WOODS	357	994	LOCAL	Micro Surfacing	\$4,512	80.77	100.00

Plan Year	Segment ID	Street Name	From	To	Length (Ft)	Area (SqFt)	Functional Classification	Treatment	Cost	PCI Before	PCI After
5	318143	CRYSTAL VW	MANDEVILLA	GRANBERRY PASS	756	2107	LOCAL	Micro Surfacing	\$9,564	78.51	96.30
5	318144	CRYSTAL VW	ARTESIA WELLS	MANDEVILLA	292	815	LOCAL	Micro Surfacing	\$3,699	80.77	100.00
5	318145	CRYSTAL VW	WALNUT SPRINGS	ARTESIA WELLS	294	818	LOCAL	Micro Surfacing	\$3,714	80.77	100.00
5	513982	CRYSTAL VW	SCARLET CRK	WALNUT SPRINGS	300	835	LOCAL	Micro Surfacing	\$3,793	80.77	100.00
5	201060	CYNTHIA	KIMBERLY DR	CULDESAC	497	1386	LOCAL	Micro Surfacing	\$6,292	80.77	100.00
5	201004	DA GAMA DR	DE VACA DR	QUIVIRA DR	615	1714	LOCAL	Micro Surfacing	\$7,781	70.15	81.97
5	200945	DE SOTO DR	DE VACA DR	CORTES DR	353	984	LOCAL	Micro Surfacing	\$4,466	80.77	100.00
5	200946	DE SOTO DR	CORDOBA DR	DE VACA DR	324	904	LOCAL	Micro Surfacing	\$4,102	76.38	92.76
5	200947	DE SOTO DR	CORONADO BLVD	CORDOBA DR	728	2028	LOCAL	Micro Surfacing	\$9,205	80.67	99.83
5	200948	DE SOTO DR	BALBOA DR	CORONADO BLVD	999	2784	LOCAL	Micro Surfacing	\$12,639	80.77	100.00
5	200964	DE VACA	BOLERIO DR	KITTY HAWK RD	218	609	LOCAL	Micro Surfacing	\$2,763	73.57	87.99
5	200965	DE VACA	ANDORRA DR	BOLERIO DR	325	906	LOCAL	Micro Surfacing	\$4,112	71.51	84.39
5	200966	DE VACA	DA GAMA DR	ANDORRA DR	420	1170	LOCAL	Micro Surfacing	\$5,311	75.67	91.57
5	200967	DE VACA	LA SALLE PLACE	DA GAMA DR	310	865	LOCAL	Micro Surfacing	\$3,927	80.77	100.00
5	200968	DE VACA			313	872	LOCAL	Micro Surfacing	\$3,956	80.77	100.00
5	201147	DEERGLN	SHADOWYCK	CULDESAC	240	668	LOCAL	Micro Surfacing	\$3,031	80.77	100.00
5	200763	DELPHIAN	OAK MEADOWS	FORUM RD	1312	3657	LOCAL	Micro Surfacing	\$16,602	80.77	100.00
5	200764	DELPHIAN	FORUM RD	CULDESAC	404	1125	LOCAL	Micro Surfacing	\$5,108	80.77	100.00
5	200833	DEMETER	MOUNT OLYMPUS	CULDESAC	362	1009	LOCAL	Micro Surfacing	\$4,578	80.77	100.00
5	200834	DEMETER	MOUNT OLYMPUS	CULDESAC	1060	2954	LOCAL	Micro Surfacing	\$13,411	71.51	84.39
5	201044	DORIS DR	DORIS DR	SHERRI DR	589	1642	LOCAL	Micro Surfacing	\$7,455	77.80	95.12
5	201045	DORIS DR	DORIS DR	PERSIA DR	546	1523	LOCAL	Micro Surfacing	\$6,912	64.89	72.12
5	201311	DUKEWAY DR	MEADOWLAND	PLAZA DR	1148	4478	LOCAL	Micro Surfacing	\$20,327	74.27	89.19
5	201241	E AVIATION	PAT BOOKER RD	BOWIE DR	439	1224	ARTERIAL	Micro Surfacing	\$5,556	75.67	91.57
5	201242	E AVIATION	BOWIE DR	CROCKETT	549	1531	ARTERIAL	Micro Surfacing	\$6,950	80.77	100.00
5	201243	E AVIATION	CROCKETT	TRUDY LN	552	1538	ARTERIAL	Micro Surfacing	\$6,981	80.77	100.00
5	201245	E AVIATION	TRUDY LN	E LANGLEY BLVD	1049	2925	ARTERIAL	Micro Surfacing	\$13,277	71.51	84.39
5	201246	E AVIATION	E LANGLEY BLVD	E BYRD BLVD	279	776	ARTERIAL	Micro Surfacing	\$3,525	73.67	87.99
5	201247	E AVIATION	E BYRD BLVD	AZTEC WAY	2399	6685	ARTERIAL	Micro Surfacing	\$30,349	80.77	100.00
5	318526	E AVIATION	AZTEC WAY	CULDESAC	161	448	ARTERIAL	Micro Surfacing	\$2,036	80.77	100.00
5	201186	E BYRD BLV	PAT BOOKER RD	BOWIE DR	445	1240	LOCAL	Micro Surfacing	\$5,630	69.48	80.76
5	201187	E BYRD BLV	BOWIE DR	CROCKETT	552	1538	LOCAL	Micro Surfacing	\$6,980	68.15	78.32
5	201188	E BYRD BLV	CROCKETT	TRUDY LN	532	1483	LOCAL	Micro Surfacing	\$6,733	80.77	100.00
5	201189	E BYRD BLV	TRUDY LN	E LANGLEY BLVD	916	2553	LOCAL	Micro Surfacing	\$11,589	80.77	100.00
5	201190	E BYRD BLV	E LANGLEY BLVD	YOUNG AVE	584	1628	LOCAL	Micro Surfacing	\$7,389	80.77	100.00
5	201191	E BYRD BLV	YOUNG AVE	E AVIATION BLVD	441	1228	LOCAL	Micro Surfacing	\$5,576	80.77	100.00
5	201177	E LANGLEY	UNNAMED ST AT NATIONAL	BOWIE DR	423	1179	LOCAL	Micro Surfacing	\$5,351	80.77	100.00
5	201178	E LANGLEY	BOWIE DR	CROCKETT	552	1538	LOCAL	Micro Surfacing	\$6,984	80.77	100.00
5	201179	E LANGLEY	CROCKETT	TRUDY LN	524	1460	LOCAL	Micro Surfacing	\$6,627	80.77	100.00
5	201180	E LANGLEY	TRUDY LN	NATIONAL BLVD	863	2405	LOCAL	Micro Surfacing	\$10,920	80.77	100.00
5	201181	E LANGLEY	NATIONAL BLVD	CULDESAC	152	423	LOCAL	Micro Surfacing	\$1,919	80.77	100.00
5	201211	E LANGLEY	E LANGLEY BLVD	E BYRD BLVD	316	881	LOCAL	Micro Surfacing	\$3,999	65.54	73.37
5	201212	E LANGLEY	E BYRD BLVD	E WRIGHT BLVD	294	819	LOCAL	Micro Surfacing	\$3,720	65.54	73.37
5	201213	E LANGLEY	E WRIGHT BLVD	E LINDBERGH BLVD	307	856	LOCAL	Micro Surfacing	\$3,884	75.67	91.57
5	201214	E LANGLEY	E LINDBERGH BLVD	E AVIATION BLVD	184	511	LOCAL	Micro Surfacing	\$2,322	72.20	85.60
5	318534	E LANGLEY	PAT BOOKER RD	UNNAMED ST AT NATIONAL	58	161	LOCAL	Micro Surfacing	\$732	80.77	100.00
5	201219	E LINDBERG	PAT BOOKER RD	BOWIE DR	439	1223	LOCAL	Micro Surfacing	\$5,554	70.15	81.97
5	201220	E LINDBERG	BOWIE DR	CROCKETT	548	1528	LOCAL	Micro Surfacing	\$6,936	80.77	100.00
5	201221	E LINDBERG	CROCKETT	TRUDY LN	549	1530	LOCAL	Micro Surfacing	\$6,945	80.77	100.00
5	201222	E LINDBERG	TRUDY LN	E LANGLEY BLVD	1009	2811	LOCAL	Micro Surfacing	\$12,760	69.48	80.76
5	201201	E WRIGHT B	PAT BOOKER RD	BOWIE DR	437	1218	LOCAL	Micro Surfacing	\$5,530	80.77	100.00
5	201202	E WRIGHT B	BOWIE DR	CROCKETT	552	1538	LOCAL	Micro Surfacing	\$6,984	80.77	100.00
5	201203	E WRIGHT B	CROCKETT	TRUDY LN	541	1508	LOCAL	Micro Surfacing	\$6,846	80.77	100.00
5	201204	E WRIGHT B	TRUDY LN	E LANGLEY BLVD	957	2668	LOCAL	Micro Surfacing	\$12,113	79.95	98.66
5	201069	EL DORADO	UNIVERSAL CITY BLVD	CULDESAC	977	2722	LOCAL	Micro Surfacing	\$12,358	68.81	79.54
5	201332	EMELIA	PLAZA DR	CULDESAC	251	701	LOCAL	Micro Surfacing	\$3,182	74.27	89.19
5	317702	EVENING LA	SAHARA WOODS	LILAC HILL	270	753	LOCAL	Micro Surfacing	\$3,420	80.77	100.00
5	201298	FERN MEADO	MEADOW ARBOR	MEADOWLAND	981	2733	LOCAL	Micro Surfacing	\$12,408	77.09	93.94
5	201299	FERN MEADO	GARDEN MEADOW	MEADOW ARBOR	230	640	LOCAL	Micro Surfacing	\$2,904	77.80	95.12
5	201300	FERN MEADO	WEST OAK	GARDEN MEADOW	730	2035	LOCAL	Micro Surfacing	\$9,238	72.20	85.60
5	201063	FETLOCK	NORTH BLVD	CULDESAC	221	616	LOCAL	Micro Surfacing	\$2,798	80.77	100.00
5	315752	FIFTH ST E	FM 78	CITY LIMIT LINE	169	470	LOCAL	Micro Surfacing	\$2,135	80.77	100.00
5	201011	FIRE SAGE	OAK KNOB	KETTLE CV	356	991	LOCAL	Micro Surfacing	\$4,501	66.83	75.85
5	201257	FLINTSTONE	WESTWAY DR	PARKVIEW DR	983	2739	LOCAL	Micro Surfacing	\$12,434	75.67	91.57
5	201050	FORREST TR	NORTH BLVD	RUSHWOOD CIR	209	582	LOCAL	Micro Surfacing	\$2,643	80.77	100.00
5	201052	FORREST TR	RUSHWOOD CIR	MANORSIDE	690	1923	LOCAL	Micro Surfacing	\$8,728	85.54	73.37
5	201053	FORREST TR	MANORSIDE	OAK CIR	400	1115	LOCAL	Micro Surfacing	\$5,060	80.77	100.00
5	201054	FORREST TR	OAK CIR	LAUREL LN	431	1202	LOCAL	Micro Surfacing	\$5,459	73.57	87.99
5	201055	FORREST TR	LAUREL LN	SILVER SPRING	380	1058	LOCAL	Micro Surfacing	\$4,805	75.67	91.57
5	201056	FORREST TR	SILVER SPRING	CULDESAC	406	1132	LOCAL	Micro Surfacing	\$5,140	78.51	96.30
5	201353	FORT WAYNE	WAGON CROSSING	RISEING STAR	1203	3353	LOCAL	Micro Surfacing	\$15,222	80.77	100.00
5	200813	FORUM RD	BERRY KNOLL DR	BRANCH HOLLOW DR	272	759	COLLECTOR	Micro Surfacing	\$3,444	72.20	85.60
5	200814	FORUM RD	CORONADO BLVD	BERRY KNOLL DR	334	931	COLLECTOR	Micro Surfacing	\$4,226	72.88	86.80
5	200815	FORUM RD	ASH MEADOW DR	LAUREL CANYON DR	278	776	COLLECTOR	Micro Surfacing	\$3,523	72.20	85.60
5	200816	FORUM RD	ZUNI	TIGUEX	278	775	COLLECTOR	Micro Surfacing	\$3,520	68.15	78.32
5	200817	FORUM RD	ALCANFOR	ZUNI	610	1701	COLLECTOR	Micro Surfacing	\$7,721	66.18	74.61
5	200818	FORUM RD	GALICIA	ALCANFOR	283	790	COLLECTOR	Micro Surfacing	\$3,587	80.77	100.00
5	200819	FORUM RD	COLLINGWOOD	GALICIA	299	834	COLLECTOR	Micro Surfacing	\$3,784	69.48	80.76
5	200820	FORUM RD	POQUITO CIR	COLLINGWOOD	445	1241	COLLECTOR	Micro Surfacing	\$5,634	72.88	86.80
5	200821	FORUM RD	HERA DR	POQUITO CIR	288	803	COLLECTOR	Micro Surfacing	\$3,644	80.77	100.00
5	200822	FORUM RD	ATHENIAN	HERA DR	305	849	COLLECTOR	Micro Surfacing	\$3,855	71.51	84.39
5	200823	FORUM RD	DELPHIAN	ATHENIAN	296	825	COLLECTOR	Micro Surfacing	\$3,745	75.67	91.57
5	200824	FORUM RD	CAPRICORN	DELPHIAN	288	802	COLLECTOR	Micro Surfacing	\$3,642	80.77	100.00
5	200825	FORUM RD	CAPRICORN	CAPRICORN	113	315	COLLECTOR	Micro Surfacing	\$1,430	60.99	64.48
5	200826	FORUM RD	ZODIAC DR	CAPRICORN	165	460	COLLECTOR	Micro Surfacing	\$2,090	66.83	75.85
5	200827	FORUM RD	ZODIAC DR	ZODIAC DR	111	309	COLLECTOR	Micro Surfacing	\$1,401	70.83	83.18
5	200828	FORUM RD	PHOENIX AVE	ZODIAC DR	307	856	COLLECTOR	Micro Surfacing	\$3,886	77.09	93.94
5	200829	FORUM RD	PHOENIX AVE	CULDESAC	134	375	COLLECTOR	Micro Surfacing	\$1,702	77.09	93.94
5	315361	FORUM RD	TIGUEX	ASH MEADOW DR	313	873	COLLECTOR	Micro Surfacing	\$3,961	74.97	90.38
5	317308	FORUM RD	LAUREL CANYON DR	STONY BROOK DR	282	787	COLLECTOR	Micro Surfacing	\$3,572	80.77	100.00
5	317309	FORUM RD	STONY BROOK DR	CORONADO BLVD	163	454	COLLECTOR	Micro Surfacing	\$2,062	58.17	60.92
5	201033	FOXGLOVE L	MILLRIDGE RD	CULDESAC	362	1009	LOCAL	Micro Surfacing	\$4,581	80.77	100.00
5	201352	FRIENDSWOOD	RIFLE GAP	CULDESAC	484	1350	LOCAL	Micro Surfacing	\$6,129	70.83	83.18
5	201084	FURLONG	SURREY LN	CULDESAC	614	1712	LOCAL	Micro Surfacing	\$7,772	80.77	100.00
5	200866	GALICIA	FORUM RD	TIGUEX	1507	4199	LOCAL	Micro Surfacing	\$19,064	74.97	90.38
5	201344	GAMBLEWOOD	INKSWOOD	CULDESAC	88	244	LOCAL	Micro Surfacing	\$1,109	80.77	100.00

Plan Year	Segment ID	Street Name	From	To	Length (Ft)	Area (SqFt)	Functional Classification	Treatment	Cost	PCI Before	PCI After
5	201345	GAMBLEWOOD	INKSWOOD	MEDICINE ROCK	304	847	LOCAL	Micro Surfacing	\$3,846	72.88	86.80
5	201301	GARDEN MEA	FERN MEADOW DR	MEADOW ARBOR	871	2429	LOCAL	Micro Surfacing	\$11,027	78.51	96.30
5	201302	GARDEN MEA	WEST OAK	FERN MEADOW DR	792	2207	LOCAL	Micro Surfacing	\$10,020	76.38	92.76
5	201058	GOLDEN WAY	KITTY HAWK RD	CULDESAC	494	1375	LOCAL	Micro Surfacing	\$6,244	80.67	99.83
5	200877	GOTHIC DR	THESSALY	POSEIDON	652	2544	LOCAL	Micro Surfacing	\$11,548	80.77	100.00
5	200878	GOTHIC DR	POSEIDON	UNIVERSAL CITY BLVD	214	833	LOCAL	Micro Surfacing	\$3,782	62.34	67.04
5	200950	GRANADA DR	CORONADO BLVD	CORODOA DR	823	2293	LOCAL	Micro Surfacing	\$10,410	75.67	91.57
5	200951	GRANADA DR	AMISTAD BLVD	CORONADO BLVD	959	2672	LOCAL	Micro Surfacing	\$12,129	68.81	79.54
5	200952	GRANADA DR	E LOOP 1604 N	AMISTAD BLVD	264	735	LOCAL	Micro Surfacing	\$3,337	74.97	90.38
5	318148	GRANBERRY	CRYSTAL VW	ROUND ROCK WAY	344	958	LOCAL	Micro Surfacing	\$4,351	80.77	100.00
5	318149	GRANBERRY	ROUND ROCK WAY	BARKWOOD	374	1043	LOCAL	Micro Surfacing	\$4,735	80.77	100.00
5	318150	GRANBERRY	BARKWOOD	CLEARWOOD PATH	305	849	LOCAL	Micro Surfacing	\$3,856	80.77	100.00
5	315488	GRANITE WO	SPARROW WAY	SPRINGWOOD SQ	582	1622	LOCAL	Micro Surfacing	\$7,363	74.97	90.38
5	201356	GUILFORD F	WAGON CROSSING	RISING STAR	1208	4714	LOCAL	Micro Surfacing	\$21,401	71.51	84.39
5	201357	GUILFORD F	RISING STAR	BARBARA BEND	307	1197	LOCAL	Micro Surfacing	\$5,433	80.77	100.00
5	201358	GUILFORD F	BARBARA BEND	OLD CIMARRON TRL	1094	4269	LOCAL	Micro Surfacing	\$19,378	76.38	92.76
5	315709	HARMON DR	FM 78	CULDESAC	235	1134	LOCAL	Micro Surfacing	\$5,147	76.38	92.76
5	315715	HARMON DR	FM 78	CITY LIMIT LINE	241	1166	LOCAL	Micro Surfacing	\$5,295	70.15	81.97
5	200864	HEATHFIELD	COLLINGWOOD	HIGHLAND VW	300	836	LOCAL	Micro Surfacing	\$3,796	68.81	79.54
5	200843	HERA DR	OAK MEADOWS	PURO ORO DR	404	1126	LOCAL	Micro Surfacing	\$5,111	68.15	78.32
5	200844	HERA DR	PURO ORO DR	FORUM RD	717	2000	LOCAL	Micro Surfacing	\$9,077	70.83	83.18
5	200784	HERCULES	ATHENIAN	SOCRATES LN	309	863	LOCAL	Micro Surfacing	\$3,916	74.27	89.19
5	200785	HERCULES	SOCRATES LN	SPARTAN TERRACE	668	1862	LOCAL	Micro Surfacing	\$8,453	80.77	100.00
5	201143	HIDDEN GRO	WINN AVE	CULDESAC	173	481	LOCAL	Micro Surfacing	\$2,185	68.15	78.32
5	201320	HIGH OAK	WEST OAK	TUMBLEBROOK	2021	5631	LOCAL	Micro Surfacing	\$25,565	74.97	90.38
5	201138	HIGHGATE R	NORTH BLVD	CIBOLO TRL	1120	3122	LOCAL	Micro Surfacing	\$14,173	80.77	100.00
5	200859	HIGHLAND V	CENTERBROOK	HIGHLAND VW	391	1090	LOCAL	Micro Surfacing	\$4,947	80.77	100.00
5	200860	HIGHLAND V	HIGHLAND VW	CULDESAC	105	294	LOCAL	Micro Surfacing	\$1,333	80.77	100.00
5	200861	HIGHLAND V	HIGHLAND VW	HEATHFIELD	540	1504	LOCAL	Micro Surfacing	\$6,830	80.77	100.00
5	201264	HILLCREST	PARKVIEW DR	PARKVIEW DR	827	2305	LOCAL	Micro Surfacing	\$10,464	80.77	100.00
5	200859	HILLVIEW D	CENTERBROOK	HIGHLAND VW	391	1090	LOCAL	Micro Surfacing	\$4,947	80.77	100.00
5	200861	HILLVIEW D	HIGHLAND VW	HEATHFIELD	540	1504	LOCAL	Micro Surfacing	\$6,830	80.77	100.00
5	201260	HILLVIEW D	IVY LN	PARKVIEW DR	1024	2853	LOCAL	Micro Surfacing	\$12,950	80.77	100.00
5	201075	HORSESHOE	STRAIGHT LN	CIBOLO TRL	995	2774	LOCAL	Micro Surfacing	\$12,593	68.81	79.54
5	201076	HORSESHOE	STONEGATE DR	STRAIGHT LN	276	768	LOCAL	Micro Surfacing	\$3,487	77.09	93.94
5	201274	HOUSTON DR	W LINDBERGH BLVD	W AVIATION BLVD	300	836	LOCAL	Micro Surfacing	\$3,797	80.77	100.00
5	201275	HOUSTON DR	W WRIGHT BLVD	W LINDBERGH BLVD	300	835	LOCAL	Micro Surfacing	\$3,792	80.77	100.00
5	201276	HOUSTON DR	W BYRD BLVD	W WRIGHT BLVD	302	840	LOCAL	Micro Surfacing	\$3,815	80.77	100.00
5	201277	HOUSTON DR	W LANGLEY BLVD	W BYRD BLVD	296	824	LOCAL	Micro Surfacing	\$3,741	66.18	74.61
5	200839	ILIAD	THESSALY	CULDESAC	488	1361	LOCAL	Micro Surfacing	\$6,179	66.83	75.85
5	201343	INKSWOOD	GAMBLEWOOD	GAMBLEWOOD	294	820	LOCAL	Micro Surfacing	\$3,721	65.54	73.37
5	200898	IRON KETTL	ALABASTER	BAYTHORNE	286	798	LOCAL	Micro Surfacing	\$3,623	80.77	100.00
5	200899	IRON KETTL	BAYTHORNE	CULDESAC	456	1270	LOCAL	Micro Surfacing	\$5,766	78.51	96.30
5	201259	IVY LN	HILLVIEW DR	PARKVIEW DR	1036	2888	LOCAL	Micro Surfacing	\$13,112	80.77	100.00
5	300017	KELLY AVE	FM 78	CITY LIMIT LINE	299	835	LOCAL	Micro Surfacing	\$3,788	80.77	100.00
5	201012	KETTLE CV	FIRESAGE	CULDESAC	343	956	LOCAL	Micro Surfacing	\$4,341	74.27	89.19
5	201063	KIMBERLY D	SHERRI DR	ROSE GARDEN	303	844	LOCAL	Micro Surfacing	\$3,833	75.67	91.57
5	201064	KIMBERLY D	ROSE GARDEN	CYNTHIA	345	962	LOCAL	Micro Surfacing	\$4,368	74.97	90.38
5	201065	KIMBERLY D	CYNTHIA	RHONDA DR	792	2208	LOCAL	Micro Surfacing	\$10,023	66.18	74.61
5	201066	KIMBERLY D	RHONDA DR	SHERRI DR	335	935	LOCAL	Micro Surfacing	\$4,243	74.27	89.19
5	201067	KIMBERLY D	SHERRI DR	PERSIA DR	216	603	LOCAL	Micro Surfacing	\$2,737	65.54	73.37
5	200969	KITTY HAW1	E LOOP 1604 N	DE VACA DR	648	3732	ARTERIAL	Micro Surfacing	\$16,942	79.23	97.48
5	200970	KITTY HAW1	DE VACA DR	QUIVIRA DR	906	5219	ARTERIAL	Micro Surfacing	\$23,690	80.77	100.00
5	200971	KITTY HAW1	QUIVIRA DR	QUAIL DR	930	5359	ARTERIAL	Micro Surfacing	\$24,326	80.77	100.00
5	200972	KITTY HAW1	QUAIL DR	UNIVERSAL CITY BLVD	195	1123	ARTERIAL	Micro Surfacing	\$5,098	80.77	100.00
5	200973	KITTY HAW1	UNIVERSAL CITY BLVD	PAT BOOKER RD	1452	8363	ARTERIAL	Micro Surfacing	\$37,965	80.77	100.00
5	201333	KITTY HAW1	OLD CONVERSE RD	E LOOP 1604 N	741	4268	ARTERIAL	Micro Surfacing	\$19,375	69.48	80.76
5	201334	KITTY HAW1	OLD CIMARRON TRL	OLD CONVERSE RD	1046	6025	ARTERIAL	Micro Surfacing	\$27,353	66.83	75.85
5	201335	KITTY HAW1	WAGON CROSSING	OLD CIMARRON TRL	2969	17103	ARTERIAL	Micro Surfacing	\$77,644	66.83	75.85
5	201336	KITTY HAW1	WAGON CROSSING	CITY LIMIT LINE	744	4286	ARTERIAL	Micro Surfacing	\$19,456	60.99	64.48
5	200974	KITTY HAW2	PAT BOOKER RD	GOLDEN WAY	1776	3299	COLLECTOR	Micro Surfacing	\$14,978	80.77	100.00
5	200975	KITTY HAW2	GOLDEN WAY	NORTH BLVD	873	1622	COLLECTOR	Micro Surfacing	\$7,365	80.77	100.00
5	200976	KITTY HAW2	NORTH BLVD	CHUOKE	74	137	COLLECTOR	Micro Surfacing	\$621	72.20	85.80
5	200977	KITTY HAW2	CHUOKE	SUNRISE CANYON DR	776	1441	COLLECTOR	Micro Surfacing	\$6,543	74.97	90.38
5	200978	KITTY HAW2	SUNRISE CANYON DR	MANORSIDE	309	574	COLLECTOR	Micro Surfacing	\$2,608	53.73	58.26
5	200979	KITTY HAW2	MANORSIDE	SILVER SPRING	1074	1996	COLLECTOR	Micro Surfacing	\$9,080	80.77	100.00
5	200980	KITTY HAW2	SILVER SPRING	CITY LIMIT LINE	2010	3735	COLLECTOR	Micro Surfacing	\$16,954	80.77	100.00
5	201003	LASALLE PL	DE VACA DR	QUIVIRA DR	488	1361	LOCAL	Micro Surfacing	\$6,178	71.51	84.39
5	201020	LAURAL LN	FORREST TRL	CULDESAC	245	682	LOCAL	Micro Surfacing	\$3,096	74.97	90.38
5	317310	LAUREL CAN	FORUM RD	CULDESAC	1076	2999	LOCAL	Micro Surfacing	\$13,617	73.57	87.99
5	201159	LEMONWOOD	NORTH BLVD	STATE BLVD	874	2435	LOCAL	Do Nothing	-	94.30	94.30
5	201160	LEMONWOOD	STATE BLVD	NATIONAL BLVD	590	1643	LOCAL	Micro Surfacing	\$7,461	80.77	100.00
5	200762	LIBRA LN	CAPRICORN	CULDESAC	135	377	LOCAL	Micro Surfacing	\$1,710	80.77	100.00
5	317705	LILAC HILL	CRYSTAL VW	EVENING LAUREL	496	1381	LOCAL	Micro Surfacing	\$6,271	74.97	90.38
5	201349	LOGSWOOD	MEDICINE ROCK	CULDESAC	302	841	LOCAL	Micro Surfacing	\$3,820	68.15	78.32
5	200941	MADRID DR	CORONADO BLVD	CORTES DR	1085	3025	LOCAL	Micro Surfacing	\$13,731	80.77	100.00
5	200942	MADRID DR	BALBOA DR	CORONADO BLVD	806	2245	LOCAL	Micro Surfacing	\$10,192	80.77	100.00
5	200949	MALAGA CIR	AMISTAD BLVD	CULDESAC	113	315	LOCAL	Micro Surfacing	\$1,430	70.15	81.97
5	318147	MANDEVILLA	CRYSTAL VW	ROUND ROCK WAY	292	814	LOCAL	Micro Surfacing	\$3,696	74.97	90.38
5	201041	MANORSIDE	KITTY HAWK RD	FORREST TRL	176	491	LOCAL	Micro Surfacing	\$2,227	80.77	100.00
5	200774	MARATHON	UNIVERSAL CITY BLVD	PHOENIX AVE	1353	3772	LOCAL	Micro Surfacing	\$17,122	68.15	78.32
5	200775	MARATHON	PHOENIX AVE	CULDESAC	594	1656	LOCAL	Micro Surfacing	\$7,516	74.97	90.38
5	201331	MATTHEW	PLAZA DR	CULDESAC	254	709	LOCAL	Micro Surfacing	\$3,220	69.48	80.76
5	201303	MEADOW ARB	GARDEN MEADOW	MEADOWLAND	856	2387	LOCAL	Micro Surfacing	\$10,835	80.77	100.00
5	201304	MEADOW ARB	FERN MEADOW DR	GARDEN MEADOW	481	1341	LOCAL	Micro Surfacing	\$6,087	68.15	78.32
5	201305	MEADOW ARB	MEADOWLAND	FERN MEADOW DR	500	1392	LOCAL	Micro Surfacing	\$6,320	80.77	100.00
5	317299	MEADOW SPG	SCARLET CRK	WALNUT SPRINGS	296	1155	LOCAL	Micro Surfacing	\$5,241	79.23	97.48
5	317300	MEADOW SPG	ARTESIA WELLS	APPLE SPRINGS	343	1340	LOCAL	Micro Surfacing	\$6,082	80.77	100.00
5	317301	MEADOW SPG	APPLE SPRINGS	SPRINGWOOD SQ	268	1046	LOCAL	Micro Surfacing	\$4,750	80.77	100.00
5	513983	MEADOW SPG	WALNUT SPRINGS	ARTESIA WELLS	298	1163	LOCAL	Micro Surfacing	\$5,280	80.77	100.00
5	201079	MEADOW WAY	CASTLE CLIMB	CIBOLO TRL	1060	2954	LOCAL	Micro Surfacing	\$13,412	80.77	100.00
5	201080	MEADOW WAY	RED HORSE PARK	CASTLE CLIMB	101	282	LOCAL	Micro Surfacing	\$1,281	80.77	100.00
5	201081	MEADOW WAY	NORTH BLVD	RED HORSE PARK	328	914	LOCAL	Micro Surfacing	\$4,150	80.77	100.00
5	201312	MEADOWLAND	DUKEWAY DR	E LOOP 1604 N	301	1174	COLLECTOR	Micro Surfacing	\$5,328	73.57	87.99
5	201313	MEADOWLAND	TUMBLEBROOK	DUKEWAY DR	371	1446	COLLECTOR	Micro Surfacing	\$6,565	80.77	100.00
5	201314	MEADOWLAND	MEADOW ARBOR	TUMBLEBROOK	188	733	COLLECTOR	Micro Surfacing	\$3,328	67.49	77.09

Plan Year	Segment ID	Street Name	From	To	Length (Ft)	Area (SqFt)	Functional Classification	Treatment	Cost	PCI Before	PCI After
5	201315	MEADOWLAND	FERN MEADOW DR	MEADOW ARBOR	241	938	COLLECTOR	Micro Surfacing	\$4,260	77.80	95.12
5	201316	MEADOWLAND	MEADOW ARBOR	FERN MEADOW DR	907	3538	COLLECTOR	Micro Surfacing	\$16,061	74.27	89.19
5	201317	MEADOWLAND	WEST OAK	MEADOW ARBOR	642	2504	COLLECTOR	Micro Surfacing	\$11,365	68.15	78.32
5	201318	MEADOWLAND	OLD CIMARRON TRL	WEST OAK	203	793	COLLECTOR	Micro Surfacing	\$3,598	72.20	85.60
5	201346	MEDICINE R	WAGON CROSSING	GAMBLEWOOD	275	767	LOCAL	Micro Surfacing	\$3,482	80.77	100.00
5	201347	MEDICINE R	GAMBLEWOOD	LOGSWOOD	566	1577	LOCAL	Micro Surfacing	\$7,157	68.81	79.54
5	201348	MEDICINE R	LOGSWOOD	CHURCHWOOD	274	763	LOCAL	Micro Surfacing	\$3,462	72.20	85.60
5	201027	MERRYWOOD	BLACKSTONE	BRISTOL OAK	280	780	LOCAL	Micro Surfacing	\$3,539	80.77	100.00
5	201038	MILLRIDGE	FOXGLOVE LN	SUNRISE CANYON DR	414	1154	LOCAL	Micro Surfacing	\$5,239	72.20	85.60
5	201039	MILLRIDGE	WILLOW WISP RD	FOXGLOVE LN	305	850	LOCAL	Micro Surfacing	\$3,859	66.18	74.61
5	201049	MOSSRIDGE	NORTH BLVD	CULDESAC	578	1611	LOCAL	Micro Surfacing	\$7,315	67.49	77.09
5	200786	MOUNT LATM	SPARTAN TERRACE	CULDESAC	141	392	LOCAL	Micro Surfacing	\$1,781	80.77	100.00
5	200835	MOUNT OLYM	MUSES	ADONIS	292	1139	COLLECTOR	Micro Surfacing	\$5,173	80.67	99.83
5	200836	MOUNT OLYM	DEMETER	MUSES	293	1143	COLLECTOR	Micro Surfacing	\$5,187	80.77	100.00
5	200837	MOUNT OLYM	UNIVERSAL CITY BLVD	DEMETER	191	747	COLLECTOR	Micro Surfacing	\$3,391	76.38	92.76
5	200838	MOUNT OLYM	UNIVERSAL CITY BLVD	CULDESAC	727	2838	COLLECTOR	Micro Surfacing	\$12,885	75.67	91.57
5	201093	MOUNT OLYM	ADONIS	NIRA	303	1180	COLLECTOR	Micro Surfacing	\$5,359	77.80	95.12
5	201094	MOUNT OLYM	NIRA	TITAN	297	1158	COLLECTOR	Micro Surfacing	\$5,258	80.77	100.00
5	201095	MOUNT OLYM	TITAN	PHOENIX AVE	351	1368	COLLECTOR	Micro Surfacing	\$6,210	80.77	100.00
5	314712	MOUNT OLYM	PHOENIX AVE	CULDESAC	203	790	COLLECTOR	Micro Surfacing	\$3,588	80.77	100.00
5	200831	MUSES	MOUNT OLYMPUS	CULDESAC	310	865	LOCAL	Micro Surfacing	\$3,927	78.51	96.30
5	200832	MUSES	MOUNT OLYMPUS	CULDESAC	239	666	LOCAL	Micro Surfacing	\$3,021	78.51	96.30
5	201171	NATIONAL B	PAT BOOKER RD	UNNAMED ST AT NATIONAL	142	396	LOCAL	Micro Surfacing	\$1,797	70.83	83.18
5	201172	NATIONAL B	OAKLANE DR	BEECHWOOD AVE	324	902	LOCAL	Micro Surfacing	\$4,093	80.77	100.00
5	201173	NATIONAL B	BEECHWOOD AVE	LEMONWOOD AVE	344	958	LOCAL	Micro Surfacing	\$4,348	80.77	100.00
5	201174	NATIONAL B	LEMONWOOD AVE	WINN AVE	324	902	LOCAL	Micro Surfacing	\$4,096	80.77	100.00
5	201175	NATIONAL B	WINN AVE	TRUDY LN	323	901	LOCAL	Micro Surfacing	\$4,092	72.88	86.80
5	201176	NATIONAL B	TRUDY LN	SCOTT AVE	315	878	LOCAL	Micro Surfacing	\$3,988	71.51	84.39
5	201216	NATIONAL B	SCOTT AVE	NATIONAL BLVD	383	1066	LOCAL	Micro Surfacing	\$4,841	67.49	77.09
5	201218	NATIONAL B	NATIONAL BLVD	E LANGLEY BLVD	458	1277	LOCAL	Micro Surfacing	\$5,799	70.15	81.97
5	317618	NATIONAL B	NATIONAL BLVD	CULDESAC	136	378	LOCAL	Micro Surfacing	\$1,718	77.80	95.12
5	318533	NATIONAL B	UNNAMED ST AT NATIONAL	OAKLANE DR	176	490	LOCAL	Micro Surfacing	\$2,224	80.77	100.00
5	201097	NIRA	MOUNT OLYMPUS	CULDESAC	196	546	LOCAL	Micro Surfacing	\$2,478	80.77	100.00
5	201103	NORTH BLVD	TRUDY LN	SCOTT AVE	320	892	COLLECTOR	Micro Surfacing	\$4,050	80.77	100.00
5	201104	NORTH BLVD	WINN AVE	TRUDY LN	339	944	COLLECTOR	Micro Surfacing	\$4,287	80.77	100.00
5	201105	NORTH BLVD	LEMONWOOD AVE	WINN AVE	325	907	COLLECTOR	Micro Surfacing	\$4,117	67.49	77.09
5	201106	NORTH BLVD	BEECHWOOD AVE	LEMONWOOD AVE	341	949	COLLECTOR	Micro Surfacing	\$4,310	80.77	100.00
5	201107	NORTH BLVD	CARL MEAD PKWY	BEECHWOOD AVE	116	322	COLLECTOR	Micro Surfacing	\$1,462	77.09	93.94
5	201108	NORTH BLVD	OAKLANE DR	CARL MEAD PKWY	216	602	COLLECTOR	Micro Surfacing	\$2,733	80.77	100.00
5	201109	NORTH BLVD	ROSEWOOD DR	CIBOLO TRL	300	837	COLLECTOR	Micro Surfacing	\$3,799	80.77	100.00
5	201110	NORTH BLVD	RANDOLPH PLAZA DR	ROSEWOOD DR	473	1319	COLLECTOR	Micro Surfacing	\$5,989	66.83	75.85
5	201111	NORTH BLVD	STONEGATE DR	RANDOLPH PLAZA DR	496	1384	COLLECTOR	Micro Surfacing	\$6,281	59.31	62.02
5	201112	NORTH BLVD	STONEGATE DR	STONEGATE DR	178	496	COLLECTOR	Micro Surfacing	\$2,252	79.23	97.48
5	201113	NORTH BLVD	VILLA DR	STONEGATE DR	458	1278	COLLECTOR	Micro Surfacing	\$5,800	80.77	100.00
5	201114	NORTH BLVD	HIGHGATE RD	VILLA DR	379	1057	COLLECTOR	Micro Surfacing	\$4,799	70.83	83.18
5	201115	NORTH BLVD	BOULDER DR	HIGHGATE RD	549	1529	COLLECTOR	Micro Surfacing	\$6,940	80.77	100.00
5	201116	NORTH BLVD	SURREY LN	BOULDER DR	318	885	COLLECTOR	Micro Surfacing	\$4,018	80.77	100.00
5	201117	NORTH BLVD	MEADOW WAY	SURREY LN	230	641	COLLECTOR	Micro Surfacing	\$2,908	80.77	100.00
5	201118	NORTH BLVD	FETLOCK	MEADOW WAY	101	283	COLLECTOR	Micro Surfacing	\$1,283	80.77	100.00
5	201119	NORTH BLVD	ROAN CIR	FETLOCK	326	907	COLLECTOR	Micro Surfacing	\$4,119	80.77	100.00
5	201120	NORTH BLVD	CIBOLO TRL	ROAN CIR	442	1232	COLLECTOR	Micro Surfacing	\$5,592	60.99	64.48
5	201121	NORTH BLVD	ABBOTSBURY	CIBOLO TRL	225	877	COLLECTOR	Micro Surfacing	\$3,982	79.23	97.48
5	201122	NORTH BLVD	MOSSRIDGE	ABBOTSBURY	235	918	COLLECTOR	Micro Surfacing	\$4,167	80.67	99.83
5	201123	NORTH BLVD	FORREST TRL	MOSSRIDGE	250	974	COLLECTOR	Micro Surfacing	\$4,423	80.77	100.00
5	201124	NORTH BLVD	KITTY HAWK RD	FORREST TRL	188	733	COLLECTOR	Micro Surfacing	\$3,328	78.51	96.30
5	318531	NORTH BLVD	CIBOLO TRL	OAKLANE DR	28	79	COLLECTOR	Micro Surfacing	\$360	80.77	100.00
5	201596	NORTH ST	FM 78	CITY LIMIT LINE	308	858	LOCAL	Micro Surfacing	\$3,894	80.77	100.00
5	201262	NORTHVIEW1	PARKVIEW DR	PAT BOOKER RD	475	1147	COLLECTOR	Micro Surfacing	\$5,208	74.97	90.38
5	201263	NORTHVIEW2	PARK LN	PARKVIEW DR	871	2103	LOCAL	Micro Surfacing	\$9,547	60.22	63.22
5	200855	OAK BREEZE	ATHENIAN	CULDESAC	757	2111	LOCAL	Micro Surfacing	\$9,583	64.89	72.12
5	201021	OAK CIR	FORREST TRL	CULDESAC	127	355	LOCAL	Micro Surfacing	\$1,613	68.81	79.54
5	201010	OAK KNOB	SERI CV	FIREPAGE	515	1243	LOCAL	Micro Surfacing	\$5,644	69.48	80.76
5	200848	OAK MEADOW	HERA DR	CULDESAC	749	2088	LOCAL	Micro Surfacing	\$9,480	66.83	75.85
5	200849	OAK MEADOW	ATHENIAN	HERA DR	265	794	LOCAL	Micro Surfacing	\$3,602	68.15	78.32
5	200850	OAK MEADOW	DELPHIAN	ATHENIAN	302	841	LOCAL	Micro Surfacing	\$3,817	62.98	68.32
5	200851	OAK MEADOW	CAPRICORN	DELPHIAN	576	1605	LOCAL	Micro Surfacing	\$7,287	80.77	100.00
5	200852	OAK MEADOW	ZODIAC DR	CAPRICORN	288	804	LOCAL	Micro Surfacing	\$3,648	60.99	64.48
5	200853	OAK MEADOW	PHOENIX AVE	ZODIAC DR	289	806	LOCAL	Micro Surfacing	\$3,658	72.20	85.60
5	200854	OAK MEADOW	PHOENIX AVE	CULDESAC	143	397	LOCAL	Micro Surfacing	\$1,804	80.77	100.00
5	201164	OAKLANE DR	NORTH BLVD	NATIONAL BLVD	1464	4082	LOCAL	Micro Surfacing	\$18,529	80.77	100.00
5	201321	OAKSIDE	WEST OAK	TUMBLEBROOK	1883	5248	LOCAL	Micro Surfacing	\$23,824	72.20	85.60
5	200777	ODYSSEY DR	UNIVERSAL CITY BLVD	PHOENIX AVE	1121	3125	LOCAL	Micro Surfacing	\$14,187	65.54	73.37
5	201364	OLD CIMARR	WALNUT SPRINGS	FM 1976	2315	6452	COLLECTOR	Micro Surfacing	\$29,289	60.99	64.48
5	201365	OLD CIMARR	MEADOWLAND	GUILFORD FORGE	200	558	COLLECTOR	Micro Surfacing	\$2,533	75.67	91.57
5	201366	OLD CIMARR	KITTY HAWK RD	MEADOWLAND	2398	6684	COLLECTOR	Micro Surfacing	\$30,343	63.62	69.59
5	204064	OLD CIMARR	FM 1976	CITY LIMIT LINE	575	1601	COLLECTOR	Micro Surfacing	\$7,270	80.77	100.00
5	317274	OLD CIMARR	GUILFORD FORGE	WALNUT SPRINGS	47	132	COLLECTOR	Micro Surfacing	\$600	80.77	100.00
5	201367	OLD CONVER	E LOOP 1604 N ACCESS RD	KITTY HAWK RD	865	2412	LOCAL	Do Nothing	--	94.30	94.30
5	201368	OLD CONVER	SHIN OAK DR	PALISADES DR	914	2546	LOCAL	Micro Surfacing	\$11,559	80.77	100.00
5	201369	OLD CONVER	E LOOP 1604 N ACCESS RD	SHIN OAK DR	675	1880	LOCAL	Do Nothing	--	94.30	94.30
5	201390	OLD CONVER	PALISADES DR	E LOOP 1604 N ACCESS RD	1662	4631	LOCAL	Micro Surfacing	\$21,022	80.77	100.00
5	318555	OLD CONVER	E LOOP 1604 N ACCESS RD	E LOOP 1604 N ACCESS RD	1045	2913	LOCAL	Do Nothing	--	94.30	94.30
5	318556	OLD CONVER	PAT BOOKER RD	E LOOP 1604 N ACCESS RD	281	783	LOCAL	Do Nothing	--	94.30	94.30
5	200705	OLYMPIA PK			165	645		Micro Surfacing	\$2,929	77.80	95.12
5	200934	PALISADES	E LOOP N 1604 ACCESS RD	UNKNOWN	1612	6290	LOCAL	Micro Surfacing	\$28,556	68.15	78.32
5	201757	PALISADES	OLD CONVERSE RD	CITY LIMIT LINE	785	3063	LOCAL	Micro Surfacing	\$13,904	72.20	85.60
5	318560	PALISADES	E LOOP 1604 N	E LOOP 1604 N ACCESS RD	76	297	LOCAL	Micro Surfacing	\$1,350	80.77	100.00
5	201261	PARK LN	NORTHVIEW DR	PARKVIEW DR	1004	2798	LOCAL	Micro Surfacing	\$12,700	80.77	100.00
5	200892	PARK OLYMP	PARK OLYMPIA	UNIVERSAL CITY BLVD	205	571	LOCAL	Micro Surfacing	\$2,593	75.67	91.57
5	200893	PARK OLYMP	PARK OLYMPIA	PARK OLYMPIA	454	1265	LOCAL	Micro Surfacing	\$5,745	80.77	100.00
5	200894	PARK OLYMP	PARK OLYMPIA	PARK OLYMPIA	1814	5057	LOCAL	Micro Surfacing	\$22,957	74.27	89.19
5	200895	PARK OLYMP	PARK OLYMPIA	CULDESAC	196	546	LOCAL	Micro Surfacing	\$2,478	75.67	91.57
5	201265	PARKVIEW1	HILLCREST DR	CULDESAC	465	1295	LOCAL	Micro Surfacing	\$2,700	80.77	100.00
5	201266	PARKVIEW1	HILLCREST DR	HILLCREST DR	385	1072	LOCAL	Micro Surfacing	\$4,338	80.77	100.00
5	201269	PARKVIEW1	PARK LN	HILLVIEW DR	213	595	LOCAL	Micro Surfacing	\$3,754	64.89	72.12
5	201270	PARKVIEW1	HILLVIEW DR	IVY LN	343	956	LOCAL	Micro Surfacing	\$4,440	62.98	68.32

Plan Year	Segment ID	Street Name	From	To	Length (Ft)	Area (SqFt)	Functional Classification	Treatment	Cost	PCI Before	PCI After
5	201271	PARKVIEW1	JVY LN	WESTWAY DR	297	827	LOCAL	Micro Surfacing	\$3,519	62.98	68.32
5	201272	PARKVIEW1	WESTWAY DR	FLINTSTONE LN	351	978	LOCAL	Micro Surfacing	\$3,587	80.77	100.00
5	201273	PARKVIEW1	FLINTSTONE LN	W BYRD BLVD	278	775	LOCAL	Micro Surfacing	\$3,421	80.77	100.00
5	201267	PARKVIEW2	HILLCREST DR	NORTHVIEW DR	283	790	COLLECTOR	Micro Surfacing	\$5,879	80.77	100.00
5	201268	PARKVIEW2	NORTHVIEW DR	PARK LN	270	754	COLLECTOR	Micro Surfacing	\$4,867	80.77	100.00
5	200776	PARTHENON	UNIVERSAL CITY BLVD	CITY LIMIT LINE	966	2693	LOCAL	Micro Surfacing	\$12,225	74.97	90.38
5	200911	PAT BOOKER	E AVIATION BLVD	FM 78	356	2313	ARTERIAL	Micro Surfacing	\$10,499	76.38	92.76
5	200912	PAT BOOKER	E LINDBERGH BLVD	E AVIATION BLVD	299	1944	ARTERIAL	Micro Surfacing	\$8,826	80.77	100.00
5	200913	PAT BOOKER	E WRIGHT BLVD	E LINDBERGH BLVD	302	1964	ARTERIAL	Micro Surfacing	\$8,916	69.48	80.76
5	200914	PAT BOOKER	E BYRD BLVD	E WRIGHT BLVD	305	1981	ARTERIAL	Micro Surfacing	\$8,993	80.77	100.00
5	200915	PAT BOOKER	E LANGLEY BLVD	E BYRD BLVD	294	1911	ARTERIAL	Micro Surfacing	\$8,674	80.77	100.00
5	200916	PAT BOOKER	NATIONAL BLVD	E LANGLEY BLVD	291	1895	ARTERIAL	Micro Surfacing	\$8,604	80.77	100.00
5	200917	PAT BOOKER	VILLAGE GREEN	NATIONAL BLVD	100	647	ARTERIAL	Micro Surfacing	\$2,938	80.77	100.00
5	200918	PAT BOOKER	VILLAGE GREEN	ROSEWOOD DR	378	2456	ARTERIAL	Micro Surfacing	\$11,148	80.77	100.00
5	200919	PAT BOOKER	RANDOLPH PLAZA DR	VILLAGE GREEN	864	5616	ARTERIAL	Micro Surfacing	\$25,497	80.77	100.00
5	200920	PAT BOOKER	STONEGATE DR	RANDOLPH PLAZA DR	517	3364	ARTERIAL	Micro Surfacing	\$15,271	80.77	100.00
5	200921	PAT BOOKER	NORTHVIEW DR	STONEGATE DR	119	774	ARTERIAL	Micro Surfacing	\$3,512	80.77	100.00
5	200922	PAT BOOKER	VILLA DR	NORTHVIEW DR	582	3786	ARTERIAL	Micro Surfacing	\$17,185	80.77	100.00
5	200923	PAT BOOKER	KITTY HAWK RD	VILLA DR	1842	11978	ARTERIAL	Micro Surfacing	\$54,377	80.77	100.00
5	200924	PAT BOOKER	ROSE GARDEN	KITTY HAWK RD	737	4794	ARTERIAL	Micro Surfacing	\$21,765	80.77	100.00
5	200925	PAT BOOKER	UNIVERSAL CITY BLVD	ROSE GARDEN	888	5774	ARTERIAL	Micro Surfacing	\$26,211	80.77	100.00
5	200926	PAT BOOKER	CORONADO BLVD	UNIVERSAL CITY BLVD	2305	14988	ARTERIAL	Micro Surfacing	\$68,043	80.77	100.00
5	200927	PAT BOOKER	PALISADES DR	CORONADO BLVD	961	6247	ARTERIAL	Micro Surfacing	\$28,361	80.77	100.00
5	200928	PAT BOOKER	BUCKINGHAM VILLAGE ST	PALISADES DR	1040	5797	ARTERIAL	Micro Surfacing	\$26,319	80.77	100.00
5	200929	PAT BOOKER	ATHENIAN	BUCKINGHAM VILLAGE ST	1038	5785	ARTERIAL	Micro Surfacing	\$26,262	80.77	100.00
5	200930	PAT BOOKER	E LOOP 1604 N	ATHENIAN	803	5223	ARTERIAL	Micro Surfacing	\$23,712	80.77	100.00
5	200931	PAT BOOKER	OLD CONVERSE RD	E LOOP 1604 N	321	2447	ARTERIAL	Micro Surfacing	\$11,111	80.77	100.00
5	200932	PAT BOOKER	OLD CONVERSE RD	CITY LIMIT LINE	317	2414	ARTERIAL	Micro Surfacing	\$10,959	79.23	97.48
5	318532	PAT BOOKER	ROSEWOOD DR	VILLAGE GREEN	83	538	ARTERIAL	Micro Surfacing	\$2,444	80.77	100.00
5	200779	PERICLES D	ATHENIAN	ARISTOTLE	302	842	LOCAL	Micro Surfacing	\$3,820	74.27	89.19
5	201046	PERSIA DR	CHUOKE	KIMBERLY DR	614	1713	LOCAL	Micro Surfacing	\$7,775	80.77	100.00
5	201047	PERSIA DR	WAYNE DR	CHUOKE	172	480	LOCAL	Micro Surfacing	\$2,180	73.57	87.99
5	201048	PERSIA DR	DORIS DR	WAYNE DR	318	887	LOCAL	Micro Surfacing	\$4,028	80.77	100.00
5	200710	PHOENIX AV	OAK MEADOWS	CITY LIMIT LINE	627	1747	COLLECTOR	Micro Surfacing	\$7,931	80.77	100.00
5	200711	PHOENIX AV	OAK MEADOWS	FORUM RD	1282	3572	COLLECTOR	Micro Surfacing	\$16,216	80.77	100.00
5	200716	PHOENIX AV	ODYSSEY DR	CITY LIMIT LINE	211	589	COLLECTOR	Micro Surfacing	\$2,674	75.67	91.57
5	200717	PHOENIX AV	ODYSSEY DR	MARATHON	290	808	COLLECTOR	Micro Surfacing	\$3,670	77.09	93.94
5	200718	PHOENIX AV	MARATHON	ATHENIAN	318	886	COLLECTOR	Micro Surfacing	\$4,023	70.15	81.97
5	200719	PHOENIX AV	ATHENIAN	CORINTH	177	493	COLLECTOR	Micro Surfacing	\$2,238	80.77	100.00
5	200720	PHOENIX AV	CORINTH	RHODES	335	934	COLLECTOR	Micro Surfacing	\$4,241	80.77	100.00
5	200721	PHOENIX AV	RHODES	SPARTAN TERRACE	702	1957	COLLECTOR	Micro Surfacing	\$8,886	80.77	100.00
5	200743	PHOENIX AV	FORUM RD	CITY LIMIT LINE	166	463	COLLECTOR	Micro Surfacing	\$2,104	80.77	100.00
5	201092	PHOENIX AV	SPARTAN TERRACE	MOUNT OLYMPUS	530	1477	COLLECTOR	Micro Surfacing	\$6,704	79.23	97.48
5	304180	PHOENIX AV	MOUNT OLYMPUS	TITAN	415	1157	COLLECTOR	Micro Surfacing	\$5,250	80.67	99.83
5	201327	PLAZA DR	DUKEWAY DR	CULDESAC	48	134	LOCAL	Micro Surfacing	\$610	80.77	100.00
5	201328	PLAZA DR	MATTHEW	TUMBLEBROOK	254	708	LOCAL	Micro Surfacing	\$3,216	73.57	87.99
5	201329	PLAZA DR	EMELIA	MATTHEW	271	754	LOCAL	Micro Surfacing	\$3,423	77.80	95.12
5	201330	PLAZA DR	EMELIA	CULDESAC	136	378	LOCAL	Micro Surfacing	\$1,715	70.83	83.18
5	318061	PLAZA DR	TUMBLEBROOK	DUKEWAY DR	541	1507	LOCAL	Micro Surfacing	\$6,840	77.09	93.94
5	315365	POINT VIEW	CORONADO BLVD	CULDESAC	230	640	LOCAL	Micro Surfacing	\$2,904	79.95	98.66
5	200830	POQUITO CI	FORUM RD	CULDESAC	250	697	LOCAL	Micro Surfacing	\$3,164	80.77	100.00
5	200879	POSEIDON	GOTHIC DR	CULDESAC	282	785	LOCAL	Micro Surfacing	\$3,562	74.97	90.38
5	200880	POSEIDON	SICILY ISLE	GOTHIC DR	487	1359	LOCAL	Micro Surfacing	\$6,167	76.38	92.76
5	200846	PURO ORO D	HERA DR	TESORO PERDIDO	280	781	LOCAL	Micro Surfacing	\$3,547	80.77	100.00
5	200847	PURO ORO D	TESORO PERDIDO	CULDESAC	348	970	LOCAL	Micro Surfacing	\$4,404	63.62	69.59
5	200994	QUAIL DR	ROBIN DR	KITTY HAWK RD	679	1892	LOCAL	Micro Surfacing	\$8,587	62.34	67.04
5	200995	QUAIL DR	TURTLE DOVE DR	ROBIN DR	131	365	LOCAL	Micro Surfacing	\$1,657	74.27	89.19
5	200996	QUAIL DR	SANDHILL DR	TURTLE DOVE DR	727	2026	LOCAL	Micro Surfacing	\$9,197	80.77	100.00
5	200999	QUIVIRA DR	BOLERO DR	KITTY HAWK RD	205	570	LOCAL	Micro Surfacing	\$2,588	80.77	100.00
5	201000	QUIVIRA DR	ANDORRA DR	BOLERO DR	300	837	LOCAL	Micro Surfacing	\$3,798	63.62	69.59
5	201001	QUIVIRA DR	DA GAMA DR	ANDORRA DR	306	852	LOCAL	Micro Surfacing	\$3,869	74.27	89.19
5	201002	QUIVIRA DR	LA SALLE PLACE	DA GAMA DR	311	866	LOCAL	Micro Surfacing	\$3,931	80.77	100.00
5	201077	RANDOLPH P	NORTH BLVD	PAT BOOKER RD	516	1439	COLLECTOR	Micro Surfacing	\$6,533	80.77	100.00
5	201100	RED HOR C	SUNCLIFF DR	CULDESAC	187	522	LOCAL	Micro Surfacing	\$2,372	80.77	100.00
5	201078	RED HOR P	MEADOW WAY	CIBOLO TRL	1053	1566	LOCAL	Micro Surfacing	\$7,108	80.77	100.00
5	317298	REDWOOD CI	SPRINGWOOD SQ	CULDESAC	250	697	LOCAL	Micro Surfacing	\$3,163	79.23	97.48
5	200783	RHODES	PHOENIX AVE	CULDESAC	131	364	LOCAL	Micro Surfacing	\$1,652	80.77	100.00
5	201059	RHONDA DR	KIMBERLY DR	CULDESAC	385	1072	LOCAL	Micro Surfacing	\$4,868	68.15	78.32
5	201351	RIFLE GAP	WAGON CROSSING	FRIENDSWOOD PATH	1382	3852	LOCAL	Micro Surfacing	\$17,487	62.98	68.32
5	201030	RIMDALE	STONEFIELD	CULDESAC	217	606	LOCAL	Micro Surfacing	\$2,750	80.77	100.00
5	201354	RISING STA	FORT WAYNE	GUILFORD FORGE	425	1184	LOCAL	Micro Surfacing	\$5,375	73.57	87.99
5	201355	RISING STA	GUILFORD FORGE	CULDESAC	27	75	LOCAL	Micro Surfacing	\$340	80.77	100.00
5	201082	ROAN CIR	NORTH BLVD	CULDESAC	146	407	LOCAL	Micro Surfacing	\$1,845	80.77	100.00
5	317304	ROARING SP	SCARLET CRK	WILDWOOD WAY	320	892	LOCAL	Micro Surfacing	\$4,048	80.77	100.00
5	317305	ROARING SP	WILDWOOD WAY	APPLE SPRINGS	318	887	LOCAL	Micro Surfacing	\$4,028	80.67	99.83
5	317306	ROARING SP	APPLE SPRINGS	CULDESAC	222	619	LOCAL	Micro Surfacing	\$2,808	77.80	95.12
5	200997	ROBIN DR	BALBOA DR	QUAIL DR	313	871	LOCAL	Micro Surfacing	\$3,956	80.77	100.00
5	200998	ROBIN DR	UNIVERSAL CITY BLVD	BALBOA DR	297	829	LOCAL	Micro Surfacing	\$3,763	80.77	100.00
5	201068	ROSE GARDE	KIMBERLY DR	PAT BOOKER RD	390	1520	LOCAL	Micro Surfacing	\$6,900	80.77	100.00
5	201163	ROSEWOOD D	NORTH BLVD	PAT BOOKER RD	1315	3664	LOCAL	Micro Surfacing	\$16,633	76.38	92.76
5	318153	ROUND ROCK	MANDEVILLA	GRANBERRY PASS	637	1775	LOCAL	Micro Surfacing	\$8,059	80.77	100.00
5	201051	RUSSWOOD C	FORREST TRL	CULDESAC	485	1353	LOCAL	Micro Surfacing	\$6,142	80.77	100.00
5	201361	RUSTY SPUR	STONE PT	CULDESAC	130	362	LOCAL	Micro Surfacing	\$1,644	68.81	79.54
5	201087	SAGE DR	CASTLE CLIMB	CIBOLO TRL	1523	4245	LOCAL	Micro Surfacing	\$19,270	74.97	90.38
5	315489	SAHARA WOO	SPARROW WAY	SPRINGWOOD SQ	754	2103	LOCAL	Micro Surfacing	\$9,546	80.77	100.00
5	315490	SAHARA WOO	SPRINGWOOD SQ	CULDESAC	125	348	LOCAL	Micro Surfacing	\$1,578	65.54	73.37
5	317699	SAHARA WOO	CRYSTAL VW	EVENING LAUREL	550	1532	LOCAL	Micro Surfacing	\$6,954	74.97	90.38
5	317700	SAHARA WOO	EVENING LAUREL	SPARROW WAY	304	847	LOCAL	Micro Surfacing	\$3,844	74.97	90.38
5	200989	SANDHILL	SANDHILL DR	TURTLE DOVE DR	317	883	LOCAL	Micro Surfacing	\$4,010	80.67	99.83
5	200990	SANDHILL	QUAIL DR	SANDHILL DR	402	1121	LOCAL	Micro Surfacing	\$5,088	78.51	96.30
5	200991	SANDHILL	SANDHILL DR	CULDESAC	37	103	LOCAL	Micro Surfacing	\$466	59.31	62.02
5	200992	SANDHILL	BALBOA DR	QUAIL DR	508	1414	LOCAL	Micro Surfacing	\$6,421	72.20	85.60
5	513978	SCARLET CR	MEADOW SPRINGS	ROARING SPRING	325	906	LOCAL	Micro Surfacing	\$4,111	80.77	100.00
5	513979	SCARLET CR	CRYSTAL VW	MEADOW SPRINGS	1030	2870	LOCAL	Micro Surfacing	\$13,028	80.77	100.00
5	201150	SCOTT AVE	STATE BLVD	NATIONAL BLVD	593	1652	LOCAL	Micro Surfacing	\$7,498	76.38	92.76
5	201151	SCOTT AVE	NORTH BLVD	STATE BLVD	696	1941	LOCAL	Micro Surfacing	\$8,812	74.27	89.19

Plan Year	Segment ID	Street Name	From	To	Length (Ft)	Area (SqFt)	Functional Classification	Treatment	Cost	PCI Before	PCI After
5	201007	SERI CV	OAK KNOB	BROKEN SPUR	278	775	LOCAL	Micro Surfacing	\$3,517	80.77	100.00
5	201146	SHADOWYCK	DEER GLEN	CRYSTAL CANYON	237	660	LOCAL	Micro Surfacing	\$2,995	80.77	100.00
5	201061	SHERRI DR	DORIS DR	KIMBERLY DR	664	1852	LOCAL	Micro Surfacing	\$8,405	80.77	100.00
5	201062	SHERRI DR	KIMBERLY DR	DORIS DR	992	2765	LOCAL	Micro Surfacing	\$12,554	80.77	100.00
5	201763	SHIN OAK	OLD CONVERSE RD	CULDESAC	774	2156	LOCAL	Micro Surfacing	\$9,789	80.77	100.00
5	200881	SICILY ISL	POSEIDON	CULDESAC	233	650	LOCAL	Micro Surfacing	\$2,951	80.77	100.00
5	200882	SICILY ISL	POSEIDON	CULDESAC	248	691	LOCAL	Micro Surfacing	\$3,135	80.77	100.00
5	201019	SILVER SPG	KITTY HAWK RD	FORREST TRL	292	813	LOCAL	Micro Surfacing	\$3,690	80.77	100.00
5	304183	SILVER TER	WINN AVE	CULDESAC	716	1995	LOCAL	Micro Surfacing	\$9,057	80.77	100.00
5	200787	SOCRATES L	HERCULES	CRETIAN ISLE	525	1463	LOCAL	Micro Surfacing	\$6,641	80.77	100.00
5	317701	SPARROW WA	SAHARA WOODS	GRANITE WOODS	270	752	LOCAL	Micro Surfacing	\$3,413	78.51	96.30
5	200791	SPARTAN TE	UNIVERSAL CITY BLVD	ACROPOLIS DR	177	493	LOCAL	Micro Surfacing	\$2,237	77.09	93.94
5	200792	SPARTAN TE	ACROPOLIS DR	AESOP LN	309	860	LOCAL	Micro Surfacing	\$3,905	80.67	99.83
5	200793	SPARTAN TE	AESOP LN	CRETIAN ISLE	306	852	LOCAL	Micro Surfacing	\$3,870	80.67	99.83
5	200794	SPARTAN TE	CRETIAN ISLE	MOUNT LATMOS	320	893	LOCAL	Micro Surfacing	\$4,053	80.77	100.00
5	200795	SPARTAN TE	MOUNT LATMOS	HERCULES	330	919	LOCAL	Micro Surfacing	\$4,173	80.77	100.00
5	200796	SPARTAN TE	HERCULES	PHOENIX AVE	526	1465	LOCAL	Micro Surfacing	\$6,652	80.77	100.00
5	315492	SPIRAL WOO	ARTESIA WELLS	SPRING CIR	814	2270	LOCAL	Micro Surfacing	\$10,304	80.77	100.00
5	315493	SPIRAL WOO	SPRING CIR	SPRINGWOOD SQ	433	1206	LOCAL	Micro Surfacing	\$5,477	80.77	100.00
5	315491	SPRING CIR	SPIRAL WOODS	CULDESAC	147	409	LOCAL	Micro Surfacing	\$1,858	80.77	100.00
5	315484	SPRINGWSQ	GRANITE WOODS	FM 1976	224	872	COLLECTOR	Micro Surfacing	\$3,959	63.62	69.59
5	315485	SPRINGWSQ	SAHARA WOODS	GRANITE WOODS	322	1257	COLLECTOR	Micro Surfacing	\$5,707	80.77	100.00
5	315486	SPRINGWSQ	SPIRAL WOODS	SAHARA WOODS	403	1573	COLLECTOR	Micro Surfacing	\$7,142	75.67	91.57
5	315487	SPRINGWSQ	REDWOOD CIR	SPIRAL WOODS	286	1116	COLLECTOR	Micro Surfacing	\$5,065	79.95	98.66
5	317297	SPRINGWSQ	MEADOW SPRINGS	REDWOOD CIR	299	1165	COLLECTOR	Micro Surfacing	\$5,289	80.77	100.00
5	201028	SPRITEWOOD	WILDRIDGE TRL	CULDESAC	134	373	LOCAL	Micro Surfacing	\$1,693	72.88	86.80
5	201009	SPYGLASS	WILDRIDGE TRL	BROKEN SPUR	606	1689	LOCAL	Micro Surfacing	\$7,666	80.77	100.00
5	201165	STATE BLVD	BEECHWOOD AVE	LEMONWOOD AVE	340	948	LOCAL	Micro Surfacing	\$4,305	80.67	99.83
5	201166	STATE BLVD	LEMONWOOD AVE	WINN AVE	323	901	LOCAL	Micro Surfacing	\$4,089	69.48	80.76
5	201167	STATE BLVD	WINN AVE	TRUDY LN	329	918	LOCAL	Micro Surfacing	\$4,167	76.38	92.76
5	201168	STATE BLVD	TRUDY LN	SCOTT AVE	314	874	LOCAL	Micro Surfacing	\$3,967	65.54	73.37
5	201169	STATE BLVD	SCOTT AVE	CIRCLE DR	312	869	LOCAL	Micro Surfacing	\$3,944	78.51	96.30
5	201031	STONEFIELD	BAYTHORNE	RIMDALE	287	1119	LOCAL	Micro Surfacing	\$5,081	80.67	99.83
5	201032	STONEFIELD	RIMDALE	SUNRISE CANYON DR	310	1209	LOCAL	Micro Surfacing	\$5,489	75.67	91.57
5	201071	STONEGATE	NORTH BLVD	PAT BOOKER RD	427	1191	LOCAL	Micro Surfacing	\$5,407	67.49	77.09
5	201072	STONEGATE	NORTH BLVD	HORSESHOE TRL	696	1941	LOCAL	Micro Surfacing	\$8,811	79.23	97.48
5	201073	STONEGATE	HORSESHOE TRL	CIBOLO TRL	697	1942	LOCAL	Micro Surfacing	\$8,818	67.49	77.09
5	317311	STONEY BRK	FORUM RD	CULDESAC	842	2347	LOCAL	Micro Surfacing	\$10,655	80.77	100.00
5	201023	STONEY CRK	BRANCH HOLLOW DR	CULDESAC	195	543	LOCAL	Micro Surfacing	\$2,464	74.27	89.19
5	201362	STONEY PT	BARBARA BEND	RUSTY SPUR	302	841	LOCAL	Micro Surfacing	\$3,818	80.77	100.00
5	201363	STONEY PT	RUSTY SPUR	CULDESAC	199	554	LOCAL	Micro Surfacing	\$2,514	80.77	100.00
5	201074	STRAIGHT L	HORSESHOE TRL	CIBOLO TRL	787	2195	LOCAL	Micro Surfacing	\$9,963	80.77	100.00
5	201101	SUNCLIFF D	CIBOLO TRL	RED HORSE CIR	1205	4701	LOCAL	Micro Surfacing	\$21,341	80.77	100.00
5	201102	SUNCLIFF D	RED HORSE CIR	CIBOLO TRL	330	1288	LOCAL	Micro Surfacing	\$5,847	66.18	74.61
5	201034	SUNRISE CA	UNIVERSAL CITY BLVD	WILLOW WISP RD	695	2714	COLLECTOR	Micro Surfacing	\$12,319	80.77	100.00
5	201035	SUNRISE CA	WILLOW WISP RD	STONEFIELD	254	992	COLLECTOR	Micro Surfacing	\$4,502	67.49	77.09
5	201036	SUNRISE CA	STONEFIELD	WINDRIDGE TRL	348	1356	COLLECTOR	Micro Surfacing	\$6,158	68.81	79.54
5	201037	SUNRISE CA	WINDRIDGE TRL	MILLRIDGE RD	593	2315	COLLECTOR	Micro Surfacing	\$10,508	80.77	100.00
5	318530	SUNRISE CA	MILLRIDGE RD	KITTY HAWK RD	29	112	COLLECTOR	Micro Surfacing	\$507	68.81	79.54
5	201085	SURREY LN	FURLONG	NORTH BLVD	309	861	LOCAL	Micro Surfacing	\$3,910	80.77	100.00
5	201086	SURREY LN	FURLONG	CULDESAC	485	1353	LOCAL	Micro Surfacing	\$6,140	80.77	100.00
5	200761	TAURUS	CAPRICORN	CULDESAC	176	491	LOCAL	Micro Surfacing	\$2,228	80.77	100.00
5	315366	TAVERN TRL	CORONADO BLVD	CULDESAC	216	603	LOCAL	Micro Surfacing	\$2,737	71.51	84.39
5	200901	TERRA COTT	BAYTHORNE	CULDESAC	250	697	LOCAL	Micro Surfacing	\$3,164	72.88	86.80
5	200845	TESORO PER	PURO ORO DR	CULDESAC	383	1067	LOCAL	Micro Surfacing	\$4,843	80.77	100.00
5	201233	TEXAS DR	W AVIATION BLVD	CULDESAC	104	291	LOCAL	Micro Surfacing	\$1,320	80.77	100.00
5	201234	TEXAS DR	W LINDBERGH BLVD	W AVIATION BLVD	289	805	LOCAL	Micro Surfacing	\$3,653	65.54	73.37
5	201235	TEXAS DR	W WRIGHT BLVD	W LINDBERGH BLVD	296	825	LOCAL	Micro Surfacing	\$3,747	73.57	87.99
5	201236	TEXAS DR	W BYRD BLVD	W WRIGHT BLVD	302	842	LOCAL	Micro Surfacing	\$3,821	68.15	78.32
5	200760	THEBES	CAPRICORN	CULDESAC	181	504	LOCAL	Micro Surfacing	\$2,286	80.77	100.00
5	200873	THESSALY	COLLINGWOOD	ILIAD	354	986	LOCAL	Micro Surfacing	\$4,475	80.77	100.00
5	200874	THESSALY	ILIAD	BOREAS	339	946	LOCAL	Micro Surfacing	\$4,294	69.48	80.76
5	200875	THESSALY	BOREAS	GOTHIC DR	365	1018	LOCAL	Micro Surfacing	\$4,623	67.49	77.09
5	200876	THESSALY	GOTHIC DR	TIGUEX	405	1128	LOCAL	Micro Surfacing	\$5,121	80.77	100.00
5	315687	THIRD ST W	FM 78	CITY LIMIT LINE	158	440	LOCAL	Micro Surfacing	\$1,995	80.77	100.00
5	200869	TIGUEX	TUSAYAN	GALICIA	283	1103	LOCAL	Micro Surfacing	\$5,006	80.77	100.00
5	200870	TIGUEX	GALICIA	FORUM RD	577	2250	LOCAL	Micro Surfacing	\$10,216	80.77	100.00
5	200871	TIGUEX	FORUM RD	THESSALY	307	1199	LOCAL	Micro Surfacing	\$5,442	71.51	84.39
5	200872	TIGUEX	THESSALY	CULDESAC	159	619	LOCAL	Micro Surfacing	\$2,812	80.77	100.00
5	201098	TITAN	MOUNT OLYMPUS	CULDESAC	167	465	LOCAL	Micro Surfacing	\$2,110	80.77	100.00
5	304182	TITAN	MOUNT OLYMPUS	PHOENIX AVE	281	784	LOCAL	Micro Surfacing	\$3,558	72.20	85.60
5	201278	TRAVIS DR	W AVIATION BLVD	CULDESAC	166	463	LOCAL	Micro Surfacing	\$2,104	80.77	100.00
5	201279	TRAVIS DR	W LINDBERGH BLVD	W AVIATION BLVD	296	825	LOCAL	Micro Surfacing	\$3,744	59.31	62.02
5	201280	TRAVIS DR	W WRIGHT BLVD	W LINDBERGH BLVD	299	834	LOCAL	Micro Surfacing	\$3,784	80.77	100.00
5	201281	TRAVIS DR	W BYRD BLVD	W WRIGHT BLVD	301	839	LOCAL	Micro Surfacing	\$3,807	80.77	100.00
5	201282	TRAVIS DR	W LANGLEY BLVD	W BYRD BLVD	298	831	LOCAL	Micro Surfacing	\$3,772	80.77	100.00
5	201152	TRUDY LN	NORTH BLVD	STATE BLVD	773	3015	LOCAL	Micro Surfacing	\$13,687	72.88	86.80
5	201153	TRUDY LN	STATE BLVD	NATIONAL BLVD	592	2309	LOCAL	Micro Surfacing	\$10,483	66.83	75.85
5	201154	TRUDY LN	NATIONAL BLVD	E LANGLEY BLVD	304	1185	LOCAL	Micro Surfacing	\$5,380	80.77	100.00
5	201155	TRUDY LN	E LANGLEY BLVD	E BYRD BLVD	301	1175	LOCAL	Micro Surfacing	\$5,332	62.98	68.32
5	201156	TRUDY LN	E BYRD BLVD	E WRIGHT BLVD	301	1173	LOCAL	Micro Surfacing	\$5,325	68.15	78.32
5	201157	TRUDY LN	E WRIGHT BLVD	E LINDBERGH BLVD	300	1169	LOCAL	Micro Surfacing	\$5,306	80.77	100.00
5	201158	TRUDY LN	E LINDBERGH BLVD	E AVIATION BLVD	300	835	LOCAL	Micro Surfacing	\$3,792	80.77	100.00
5	201322	TUMBLEBROO	PLAZA DR	CULDESAC	251	698	LOCAL	Micro Surfacing	\$3,170	70.83	83.18
5	201323	TUMBLEBROO	OAKSIDE	PLAZA DR	271	756	LOCAL	Micro Surfacing	\$3,433	60.22	63.22
5	201324	TUMBLEBROO	HIGH OAK	OAKSIDE	350	975	LOCAL	Micro Surfacing	\$4,424	68.15	78.32
5	201325	TUMBLEBROO	CLEAR OAK	HIGH OAK	352	982	LOCAL	Micro Surfacing	\$4,456	70.83	83.18
5	201326	TUMBLEBROO	MEADOWLAND	CLEAR OAK	313	872	LOCAL	Micro Surfacing	\$3,957	75.67	91.57
5	200993	TURTLE DOV	SANDHILL DR	QUAIL DR	613	1708	LOCAL	Micro Surfacing	\$7,754	66.83	75.85
5	200865	TUSAYAN	COLLINGWOOD	TIGUEX	1005	2800	LOCAL	Micro Surfacing	\$12,712	78.51	96.30
5	200780	ULYSSES	ULYSSES	UNIVERSAL CITY BLVD	185	517	LOCAL	Micro Surfacing	\$2,346	80.77	100.00
5	200781	ULYSSES	ULYSSES	ULYSSES	1601	4463	LOCAL	Micro Surfacing	\$20,259	80.67	99.83
5	200797	UNIV CITY	W BYRD BLVD	W AVIATION BLVD	1568	9031	COLLECTOR	Do Nothing	--	94.30	94.30
5	200798	UNIV CITY	KITTY HAWK RD	W BYRD BLVD	3954	22773	COLLECTOR	Do Nothing	--	94.30	94.30
5	200799	UNIV CITY	BALBOA DR	KITTY HAWK RD	826	3224	COLLECTOR	Micro Surfacing	\$14,636	62.98	68.32
5	200800	UNIV CITY	PAT BOOKER RD	ROBIN DR	158	618	COLLECTOR	Micro Surfacing	\$2,804	74.27	89.19

Plan Year	Segment ID	Street Name	From	To	Length (Ft)	Area (SqFt)	Functional Classification	Treatment	Cost	PCI Before	PCI After
5	200801	UNIV CITY	EL DORADO	PAT BOOKER RD	678	3908	COLLECTOR	Micro Surfacing	\$17,740	73.57	87.99
5	200802	UNIV CITY	SUNRISE CANYON DR	EL DORADO	1265	7285	COLLECTOR	Micro Surfacing	\$33,072	62.34	67.04
5	200804	UNIV CITY	BLACKSTONE	SUNRISE CANYON DR	877	5054	COLLECTOR	Micro Surfacing	\$22,944	80.77	100.00
5	200805	UNIV CITY	GOthic DR	CORNADO BLVD	816	4700	COLLECTOR	Micro Surfacing	\$21,335	80.77	100.00
5	200806	UNIV CITY	MOUNT OLYMPUS	GOthic DR	1272	7325	COLLECTOR	Micro Surfacing	\$33,253	77.09	93.94
5	200807	UNIV CITY	SPARTAN TERRACE	MOUNT OLYMPUS	725	4178	COLLECTOR	Micro Surfacing	\$18,966	78.51	96.30
5	200808	UNIV CITY	ATHENIAN	SPARTAN TERRACE	677	3900	COLLECTOR	Micro Surfacing	\$17,707	77.80	95.12
5	200809	UNIV CITY	MARATHON	ATHENIAN	351	2019	COLLECTOR	Micro Surfacing	\$9,166	74.27	89.19
5	200810	UNIV CITY	ODYSSEY DR	MARATHON	298	1714	COLLECTOR	Micro Surfacing	\$7,780	80.77	100.00
5	200811	UNIV CITY	PATHENON PLACE	ODYSSEY DR	278	1599	COLLECTOR	Micro Surfacing	\$7,261	80.77	100.00
5	200812	UNIV CITY	ULYSSES	PARTHENON PLACE	141	811	COLLECTOR	Micro Surfacing	\$3,683	76.38	92.76
5	201392	UNIV CITY	CORNADO BLVD	BLACKSTONE	438	2524	COLLECTOR	Micro Surfacing	\$11,459	70.83	83.18
5	201725	UNIV CITY	W AVIATION BLVD	CULDESAC	58	335	COLLECTOR	Micro Surfacing	\$1,523	80.77	100.00
5	318543	UNIV CITY	ROBIN DR	BALBOA DR	318	1241	COLLECTOR	Micro Surfacing	\$5,635	64.26	70.86
5	201229	UNIV DR	W AVIATION BLVD	CULDESAC	31	88	LOCAL	Micro Surfacing	\$397	80.77	100.00
5	201230	UNIV DR	W LINDBERGH BLVD	W AVIATION BLVD	288	803	LOCAL	Micro Surfacing	\$3,644	68.81	79.54
5	201231	UNIV DR	W WRIGHT BLVD	W LINDBERGH BLVD	294	818	LOCAL	Micro Surfacing	\$3,714	74.27	89.19
5	201232	UNIV DR	W BYRD BLVD	W WRIGHT BLVD	300	837	LOCAL	Micro Surfacing	\$3,800	71.51	84.39
5	316929	UNNAMEDBUC	BUCKINGHAM VILLAGE ST	CULDESAC	100	280	LOCAL	Micro Surfacing	\$1,270	75.67	91.57
5	316930	UNNAMEDBUC	BUCKINGHAM VILLAGE ST	CULDESAC	82	227	LOCAL	Micro Surfacing	\$1,032	79.95	98.66
5	316931	UNNAMEDBUC	BUCKINGHAM VILLAGE ST	CULDESAC	345	962	LOCAL	Micro Surfacing	\$4,369	80.77	100.00
5	317752	UNNAMEDNAT	NATIONAL BLVD	E LANGLEY BLVD	293	817	LOCAL	Micro Surfacing	\$3,708	80.77	100.00
5	200960	VALENCIA	BARCELONA	CORDOBA DR	686	1911	LOCAL	Micro Surfacing	\$8,675	77.09	93.94
5	315368	VERDE OAKS	CORNADO BLVD	CULDESAC	105	293	LOCAL	Micro Surfacing	\$1,328	77.09	93.94
5	201070	VILLA DR	PAT BOOKER RD	NORTH BLVD	671	2620	COLLECTOR	Micro Surfacing	\$11,893	75.67	91.57
5	201170	VILLAGE GR	PAT BOOKER RD	PAT BOOKER RD	874	2436	LOCAL	Micro Surfacing	\$11,059	74.27	89.19
5	201283	W AVIATION	HOUSTON DR	PAT BOOKER RD	396	1105	COLLECTOR	Micro Surfacing	\$5,015	80.77	100.00
5	201284	W AVIATION	TRAVIS DR	HOUSTON DR	298	830	COLLECTOR	Micro Surfacing	\$3,768	80.77	100.00
5	201285	W AVIATION	AUSTIN DR	TRAVIS DR	551	2151	COLLECTOR	Micro Surfacing	\$9,766	80.77	100.00
5	201286	W AVIATION	TEXAS DR	AUSTIN DR	549	2143	COLLECTOR	Micro Surfacing	\$9,727	70.83	83.18
5	201287	W AVIATION	UNIVERSAL DR	TEXAS DR	552	2152	COLLECTOR	Micro Surfacing	\$9,770	80.77	100.00
5	201288	W AVIATION	W LINDBERGH BLVD	UNIVERSAL DR	1290	5035	COLLECTOR	Micro Surfacing	\$22,856	80.77	100.00
5	201384	W AVIATION	UNIVERSAL CITY BLVD	W LINDBERGH BLVD	905	3531	COLLECTOR	Micro Surfacing	\$16,030	80.77	100.00
5	201193	W BYRD BLV	HOUSTON DR	PAT BOOKER RD	389	1083	COLLECTOR	Micro Surfacing	\$4,917	80.77	100.00
5	201194	W BYRD BLV	TRAVIS DR	HOUSTON DR	301	1176	COLLECTOR	Micro Surfacing	\$5,339	80.77	100.00
5	201195	W BYRD BLV	AUSTIN DR	TRAVIS DR	554	2161	COLLECTOR	Micro Surfacing	\$9,812	65.54	73.37
5	201196	W BYRD BLV	PARKVIEW DR	AUSTIN DR	327	1277	COLLECTOR	Micro Surfacing	\$5,796	61.68	65.76
5	201197	W BYRD BLV	TEXAS DR	PARKVIEW DR	219	855	COLLECTOR	Micro Surfacing	\$3,882	80.77	100.00
5	201198	W BYRD BLV	UNIVERSAL DR	TEXAS DR	547	2136	COLLECTOR	Micro Surfacing	\$9,695	65.54	73.37
5	201199	W BYRD BLV	UNIVERSAL CITY BLVD	UNIVERSAL DR	1851	7224	COLLECTOR	Micro Surfacing	\$32,793	80.77	100.00
5	201200	W BYRD BLV	E LOOP 1604 N	UNIVERSAL CITY BLVD	1577	6155	COLLECTOR	Micro Surfacing	\$27,942	80.77	100.00
5	201182	W LANGLEY	HOUSTON DR	PAT BOOKER RD	354	987	LOCAL	Micro Surfacing	\$4,483	79.95	98.66
5	201183	W LANGLEY	TRAVIS DR	HOUSTON DR	300	837	LOCAL	Micro Surfacing	\$3,801	74.27	89.19
5	201184	W LANGLEY	TRAVIS DR	CULDESAC	189	528	LOCAL	Micro Surfacing	\$2,396	69.48	80.76
5	201225	W LINDBERG	AUSTIN DR	TRAVIS DR	551	1535	LOCAL	Micro Surfacing	\$6,967	73.57	87.99
5	201226	W LINDBERG	TEXAS DR	AUSTIN DR	550	1533	LOCAL	Micro Surfacing	\$6,959	72.20	85.60
5	201227	W LINDBERG	UNIVERSAL DR	TEXAS DR	550	1533	LOCAL	Micro Surfacing	\$6,959	80.77	100.00
5	201228	W LINDBERG	W AVIATION BLVD	UNIVERSAL DR	1422	3964	LOCAL	Micro Surfacing	\$17,997	80.77	100.00
5	201205	W WRIGHT B	HOUSTON DR	PAT BOOKER RD	396	1103	LOCAL	Micro Surfacing	\$5,007	69.48	80.76
5	201206	W WRIGHT B	TRAVIS DR	HOUSTON DR	299	834	LOCAL	Micro Surfacing	\$3,784	80.77	100.00
5	201207	W WRIGHT B	AUSTIN DR	TRAVIS DR	553	1542	LOCAL	Micro Surfacing	\$6,998	80.77	100.00
5	201208	W WRIGHT B	TEXAS DR	AUSTIN DR	549	1531	LOCAL	Micro Surfacing	\$6,949	80.77	100.00
5	201209	W WRIGHT B	UNIVERSAL DR	TEXAS DR	549	1530	LOCAL	Micro Surfacing	\$6,946	80.77	100.00
5	201210	W WRIGHT B	UNIVERSAL DR	CULDESAC	229	638	LOCAL	Micro Surfacing	\$2,894	80.77	100.00
5	201337	WAGON CROS	GUILFORD FORGE	CULDESAC	93	259	LOCAL	Micro Surfacing	\$1,175	80.77	100.00
5	201338	WAGON CROS	FORT WAYNE	GUILFORD FORGE	296	825	LOCAL	Micro Surfacing	\$3,743	72.20	85.60
5	201339	WAGON CROS	RIFLE GAP	FORT WAYNE	316	881	LOCAL	Micro Surfacing	\$4,000	72.20	85.60
5	201340	WAGON CROS	MEDICINE ROCK	RIFLE GAP	274	762	LOCAL	Micro Surfacing	\$3,461	71.51	84.39
5	201341	WAGON CROS	KITTY HAWK RD	MEDICINE ROCK	1668	4648	LOCAL	Micro Surfacing	\$21,099	74.27	89.19
5	513980	WALNUT SPG	CRYSTAL VW	MEADOW SPRINGS	1188	3312	LOCAL	Micro Surfacing	\$15,035	80.77	100.00
5	513981	WALNUT SPG	OLD CIMARRON TRL	CRYSTAL VW	174	486	LOCAL	Micro Surfacing	\$2,206	74.27	89.19
5	201042	WAYNE DR	PERSIA DR	CULDESAC	224	624	LOCAL	Micro Surfacing	\$2,835	60.99	64.48
5	201306	WEST OAK	HIGH OAK	OAKSIDE	307	856	LOCAL	Micro Surfacing	\$3,887	70.83	83.18
5	201307	WEST OAK	CLEAR OAK	HIGH OAK	309	862	LOCAL	Micro Surfacing	\$3,914	80.77	100.00
5	201308	WEST OAK	MEADOWLAND	CLEAR OAK	310	863	LOCAL	Micro Surfacing	\$3,917	80.77	100.00
5	201309	WEST OAK	GARDEN MEADOW	MEADOWLAND	315	878	LOCAL	Micro Surfacing	\$3,985	74.97	90.38
5	201310	WEST OAK	FERN MEADOW DR	GARDEN MEADOW	349	973	LOCAL	Micro Surfacing	\$4,419	80.77	100.00
5	201258	WESTWAY DR	FLINTSTONE LN	PARKVIEW DR	997	2779	LOCAL	Micro Surfacing	\$12,617	80.77	100.00
5	201013	WILDRIDGE	SPLITROCK LN	SUNRISE CANYON DR	198	553	LOCAL	Micro Surfacing	\$2,509	70.83	83.18
5	201014	WILDRIDGE	WOLF PRAIRIE	SPLITROCK LN	125	347	LOCAL	Micro Surfacing	\$1,577	73.57	87.99
5	201015	WILDRIDGE	SPRITEWOOD CV	WOLF PRAIRIE	156	435	LOCAL	Micro Surfacing	\$1,973	80.77	100.00
5	201016	WILDRIDGE	SPYGLASS	SPRITEWOOD CV	289	806	LOCAL	Micro Surfacing	\$3,657	72.20	85.60
5	201017	WILDRIDGE	KETTLE CV	SPYGLASS	222	619	LOCAL	Micro Surfacing	\$2,810	75.67	91.57
5	317307	WILWOOD W	ROARING SPRING	CULDESAC	344	960	LOCAL	Micro Surfacing	\$4,356	80.77	100.00
5	201040	WILLOW WIS	SUNRISE CANYON DR	MILLRIDGE RD	614	1710	LOCAL	Micro Surfacing	\$7,764	70.15	81.97
5	201139	WINN AVE	STATE BLVD	NATIONAL BLVD	593	1652	LOCAL	Micro Surfacing	\$7,500	74.97	90.38
5	201140	WINN AVE	NORTH BLVD	STATE BLVD	861	2399	LOCAL	Micro Surfacing	\$10,888	68.15	78.32
5	201141	WINN AVE	HIDDEN GROVE	SILVER TERRACE	455	1267	LOCAL	Micro Surfacing	\$5,752	71.51	84.39
5	201142	WINN AVE	CRYSTAL CANYON	HIDDEN GROVE	306	854	LOCAL	Micro Surfacing	\$3,877	80.77	100.00
5	317611	WINN AVE	SILVER TERRACE	NORTH BLVD	1002	2792	LOCAL	Micro Surfacing	\$12,675	76.38	92.76
5	201022	WOLF PRAIR	WILDRIDGE TRL	CULDESAC	456	1271	LOCAL	Micro Surfacing	\$5,771	68.15	78.32
5	201192	YOUNG AVE	E BYRD BLVD	CULDESAC	621	1731	LOCAL	Micro Surfacing	\$7,858	64.89	72.12
5	200753	ZODIAC DR	OAK MEADOWS	FORUM RD	1286	3585	LOCAL	Micro Surfacing	\$16,275	73.57	87.99
5	200754	ZODIAC DR	FORUM RD	CULDESAC	374	1042	LOCAL	Micro Surfacing	\$4,732	80.77	100.00
5	200867	ZUNI	ALCANFOR	FORUM RD	299	833	LOCAL	Micro Surfacing	\$3,781	73.57	87.99
6	201223	W LINDBERG	HOUSTON DR	PAT BOOKER RD	394	1099	LOCAL	Micro Surfacing	\$5,390	74.72	89.96
6	201224	W LINDBERG	TRAVIS DR	HOUSTON DR	301	840	LOCAL	Micro Surfacing	\$4,117	80.77	100.00
7	--	--	--	--	--	--	--	--	--	--	--
8	201159	LEMONWOOD	NORTH BLVD	STATE BLVD	874	2435	LOCAL	Micro Surfacing	\$13,924	80.77	100.00
8	201367	OLD CONVER	E LOOP 1604 N ACCESS RD	KITTY HAWK RD	865	2412	LOCAL	Micro Surfacing	\$13,793	80.77	100.00
8	201369	OLD CONVER	E LOOP 1604 N ACCESS RD	SHIN OAK DR	675	1880	LOCAL	Micro Surfacing	\$10,751	80.77	100.00
8	318555	OLD CONVER	E LOOP 1604 N ACCESS RD	E LOOP 1604 N ACCESS RD	1045	2913	LOCAL	Micro Surfacing	\$16,658	80.77	100.00
8	318556	OLD CONVER	PAT BOOKER RD	E LOOP 1604 N ACCESS RD	281	783	LOCAL	Micro Surfacing	\$4,478	80.77	100.00
8	200797	UNIV CITY	W BYRD BLVD	W AVIATION BLVD	1568	9031	COLLECTOR	Micro Surfacing	\$51,646	80.77	100.00
8	200798	UNIV CITY	KITTY HAWK RD	W BYRD BLVD	3954	22773	COLLECTOR	Micro Surfacing	\$130,231	80.77	100.00
9	201057	ABBOTSBURY	NORTH BLVD	CULDESAC	486	1355	LOCAL	Micro Surfacing	\$8,371	62.98	68.32

Plan Year	Segment ID	Street Name	From	To	Length (Ft)	Area (SqFt)	Functional Classification	Treatment	Cost	PCI Before	PCI After
9	200790	ACROPOLIS	SPARTAN TERRACE	CULDESAC	227	634	LOCAL	Micro Surfacing	\$3,914	80.77	100.00
9	201096	ADONIS	MOUNT OLYMPUS	CULDESAC	258	720	LOCAL	Micro Surfacing	\$4,444	75.67	91.57
9	201099	ADONIS	MOUNT OLYMPUS	CULDESAC	483	1346	LOCAL	Micro Surfacing	\$8,313	77.80	95.12
9	200789	AESOP LN	SPARTAN TERRACE	CULDESAC	229	638	LOCAL	Micro Surfacing	\$3,941	73.57	87.99
9	200896	ALABASTER	IRON KETTLE	ALABASTER	797	2221	LOCAL	Micro Surfacing	\$13,719	79.95	98.66
9	200897	ALABASTER	ALABASTER	STONEFIELD	138	383	LOCAL	Micro Surfacing	\$2,368	75.67	91.57
9	200868	ALCANFOR	FORUM RD	ZUNI	761	2121	LOCAL	Micro Surfacing	\$13,097	76.38	92.76
9	200887	ALMOND BEN	BERRY KNOLL DR	BRANCH HOLLOW DR	296	826	LOCAL	Micro Surfacing	\$5,103	79.95	98.66
9	200888	ALMOND BEN	BRANCH HOLLOW DR	CULDESAC	61	169	LOCAL	Micro Surfacing	\$1,042	72.20	85.60
9	200981	AMISTAD BL	AMISTAD BLVD	CORDOBA DR	349	973	LOCAL	Micro Surfacing	\$6,012	80.77	100.00
9	200982	AMISTAD BL	BARCELONA	AMISTAD BLVD	689	1921	LOCAL	Micro Surfacing	\$11,862	77.80	95.12
9	200983	AMISTAD BL	CORONADO BLVD	BARCELONA	349	973	LOCAL	Micro Surfacing	\$6,009	80.77	100.00
9	200984	AMISTAD BL	CORONADO BLVD	CORONADO BLVD	276	770	LOCAL	Micro Surfacing	\$4,759	65.54	73.37
9	200985	AMISTAD BL	MALAGA CIR	CORONADO BLVD	311	865	LOCAL	Micro Surfacing	\$5,345	76.38	92.76
9	200986	AMISTAD BL	GRANADA DR	MALAGA CIR	466	1300	LOCAL	Micro Surfacing	\$8,027	80.77	100.00
9	200987	AMISTAD BL	BALBOA DR	GRANADA DR	370	1031	LOCAL	Micro Surfacing	\$6,365	80.77	100.00
9	200988	AMISTAD BL	AMISTAD BLVD	CULDESAC	99	276	LOCAL	Micro Surfacing	\$1,703	80.77	100.00
9	201005	ANDORRA DR	DE VACA DR	QUIVIRA DR	737	2055	LOCAL	Micro Surfacing	\$12,694	67.49	77.09
9	317302	APPLE SPGS	ROARING SPRING	MEADOW SPRINGS	354	987	LOCAL	Micro Surfacing	\$6,098	76.38	92.76
9	317303	APPLE SPGS	ROARING SPRING	CULDESAC	265	737	LOCAL	Micro Surfacing	\$4,553	67.49	77.09
9	200778	ARISTOTLE	PERICLES DR	CULDESAC	320	893	LOCAL	Micro Surfacing	\$5,513	80.77	100.00
9	315494	ARTESIA WE	CLEARWOOD PATH	SPIRAL WOODS	289	804	LOCAL	Micro Surfacing	\$4,969	80.77	100.00
9	315495	ARTESIA WE	SPIRAL WOODS	MEADOW SPRINGS	292	813	LOCAL	Micro Surfacing	\$5,021	80.77	100.00
9	318146	ARTESIA WE	CRYSTAL VW	BARKWOOD	490	1365	LOCAL	Micro Surfacing	\$8,434	80.77	100.00
9	513377	ARTESIA WE	BARKWOOD	CLEARWOOD PATH	298	830	LOCAL	Micro Surfacing	\$5,125	80.77	100.00
9	315367	ASH MEADOW	FORUM RD	CULDESAC	425	1185	LOCAL	Micro Surfacing	\$7,317	80.77	100.00
9	200765	ATHENIAN	PAT BOOKER RD	CENTERBROOK	1290	3596	COLLECTOR	Micro Surfacing	\$22,212	68.15	78.32
9	200766	ATHENIAN	CENTERBROOK	BRINWOOD	292	813	COLLECTOR	Micro Surfacing	\$5,018	80.77	100.00
9	200767	ATHENIAN	BRINWOOD	OAK BREEZE	289	805	COLLECTOR	Micro Surfacing	\$4,971	75.67	91.57
9	200768	ATHENIAN	OAK BREEZE	OAK MEADOWS	288	803	COLLECTOR	Micro Surfacing	\$4,961	75.67	91.57
9	200769	ATHENIAN	OAK MEADOWS	FORUM RD	1219	3398	COLLECTOR	Micro Surfacing	\$20,985	74.27	89.19
9	200770	ATHENIAN	FORUM RD	PERICLES DR	808	2251	COLLECTOR	Micro Surfacing	\$13,902	80.77	100.00
9	200771	ATHENIAN	PERICLES DR	UNIVERSAL CITY BLVD	808	2251	COLLECTOR	Micro Surfacing	\$13,902	80.77	100.00
9	200772	ATHENIAN	UNIVERSAL CITY BLVD	HERCULES	1311	3653	COLLECTOR	Micro Surfacing	\$22,561	65.54	73.37
9	200773	ATHENIAN	HERCULES	PHOENIX AVE	309	862	COLLECTOR	Micro Surfacing	\$5,323	70.15	81.97
9	200857	ATHENIAN	E LOOP 1604 N ACCESS RD	PAT BOOKER RD	386	1075	COLLECTOR	Micro Surfacing	\$6,637	80.77	100.00
9	201237	AUSTIN DR	W AVIATION BLVD	CULDESAC	109	303	LOCAL	Micro Surfacing	\$1,870	80.77	100.00
9	201238	AUSTIN DR	W LINDBERGH BLVD	W AVIATION BLVD	289	806	LOCAL	Micro Surfacing	\$4,976	80.77	100.00
9	201239	AUSTIN DR	W WRIGHT BLVD	W LINDBERGH BLVD	298	830	LOCAL	Micro Surfacing	\$5,127	80.77	100.00
9	201240	AUSTIN DR	W BYRD BLVD	W WRIGHT BLVD	301	840	LOCAL	Micro Surfacing	\$5,188	80.77	100.00
9	201598	AZTEC WAY	E AVIATION BLVD	FM 78	1533	4273	LOCAL	Micro Surfacing	\$26,389	74.27	89.19
9	200935	BALBOA DR	SANDHILL DR	ROBIN DR	1251	3487	LOCAL	Micro Surfacing	\$21,534	80.77	100.00
9	200936	BALBOA DR	CORTES DR	SANDHILL DR	389	1085	LOCAL	Micro Surfacing	\$6,702	78.51	96.30
9	200937	BALBOA DR	CORONADO BLVD	CORTES DR	872	2429	LOCAL	Micro Surfacing	\$15,003	80.77	100.00
9	200938	BALBOA DR	MADRID DR	CORONADO BLVD	917	2555	LOCAL	Micro Surfacing	\$15,778	66.83	75.85
9	200939	BALBOA DR	DE SOTO DR	MADRID DR	332	924	LOCAL	Micro Surfacing	\$5,708	62.34	67.04
9	200940	BALBOA DR	AMISTAD BLVD	DE SOTO DR	331	922	LOCAL	Micro Surfacing	\$5,695	80.77	100.00
9	201359	BARBARA BE	STONE PT	CULDESAC	286	797	LOCAL	Micro Surfacing	\$4,923	80.77	100.00
9	201360	BARBARA BE	STONE PT	GUILFORD FORGE	205	571	LOCAL	Micro Surfacing	\$3,525	80.77	100.00
9	200961	BARCELONA	VALENCIA	CORDOBA DR	705	1966	LOCAL	Micro Surfacing	\$12,139	78.51	96.30
9	200962	BARCELONA	AMISTAD BLVD	VALENCIA	333	929	LOCAL	Micro Surfacing	\$5,740	78.51	96.30
9	318152	BARKWOOD	ARTESIA WELLS	GRANBERRY PASS	838	2337	LOCAL	Micro Surfacing	\$14,432	80.77	100.00
9	200900	BAYTHORNE	TERRACOTTA	STONEFIELD	561	1618	LOCAL	Micro Surfacing	\$9,994	79.23	97.48
9	200902	BAYTHORNE	IRON KETTLE	TERRACOTTA	291	812	LOCAL	Micro Surfacing	\$5,017	76.38	92.76
9	200903	BAYTHORNE	IRON KETTLE	CULDESAC	151	421	LOCAL	Micro Surfacing	\$2,600	80.77	100.00
9	201161	BEECHWOOD	NORTH BLVD	STATE BLVD	874	2437	LOCAL	Micro Surfacing	\$15,049	80.77	100.00
9	201162	BEECHWOOD	STATE BLVD	NATIONAL BLVD	591	1646	LOCAL	Micro Surfacing	\$10,169	80.77	100.00
9	200886	BERRY KNOL	FORUM RD	ALMOND BEND	529	1475	LOCAL	Micro Surfacing	\$9,109	74.97	90.38
9	201025	BLACKSTONE	BLACKSTONE	MERRYWOOD	185	516	LOCAL	Micro Surfacing	\$3,184	80.77	100.00
9	201026	BLACKSTONE	MERRYWOOD	CULDESAC	448	1249	LOCAL	Micro Surfacing	\$7,715	80.77	100.00
9	201006	BOLERIO DR	DE VACA DR	QUIVIRA DR	851	2372	LOCAL	Micro Surfacing	\$14,651	80.77	100.00
9	200840	BOREAS	THESSALY	CULDESAC	309	861	LOCAL	Micro Surfacing	\$5,315	74.27	89.19
9	201090	BOULDER DR	NORTH BLVD	CIBOLO TRL	1107	3085	LOCAL	Micro Surfacing	\$19,055	80.77	100.00
9	201249	BOWIE DR	E LINDBERGH BLVD	E AVIATION BLVD	302	841	LOCAL	Micro Surfacing	\$5,192	64.89	72.12
9	201250	BOWIE DR	E WRIGHT BLVD	E LINDBERGH BLVD	298	830	LOCAL	Micro Surfacing	\$5,125	65.54	73.37
9	201251	BOWIE DR	E BYRD BLVD	E WRIGHT BLVD	302	843	LOCAL	Micro Surfacing	\$5,205	70.15	81.97
9	201252	BOWIE DR	E LANGLEY BLVD	E BYRD BLVD	297	827	LOCAL	Micro Surfacing	\$5,107	80.77	100.00
9	200889	BRANCH HOL	FORUM RD	ALMOND BEND	592	1649	LOCAL	Micro Surfacing	\$10,182	80.77	100.00
9	200890	BRANCH HOL	STONE CREEK DR	FORUM RD	295	823	LOCAL	Micro Surfacing	\$5,085	71.51	84.39
9	200891	BRANCH HOL	STONE CREEK DR	CULDESAC	511	1424	LOCAL	Micro Surfacing	\$8,796	80.77	100.00
9	200856	BRINWOOD	ATHENIAN	CULDESAC	437	1218	LOCAL	Micro Surfacing	\$7,520	64.89	72.12
9	201389	BRISTOL OA	MERRYWOOD	CULDESAC	214	596	LOCAL	Micro Surfacing	\$3,681	80.77	100.00
9	201008	BROKEN SPU	SERI CV	SPYGLASS	816	2275	LOCAL	Micro Surfacing	\$14,049	80.77	100.00
9	200858	BROOKLINE	CENTERBROOK	CULDESAC	554	1544	LOCAL	Micro Surfacing	\$9,535	80.77	100.00
9	318978	BROOKS AVE	FM 78	CULDESAC	295	822	LOCAL	Micro Surfacing	\$5,077	72.88	86.80
9	200862	BUCKINGHAM	PAT BOOKER RD	UNNAMED BUCKINGHAM ST	411	1146	LOCAL	Micro Surfacing	\$7,081	80.77	100.00
9	200863	BUCKINGHAM	UNNAMED BUCKINGHAM ST	UNNAMED BUCKINGHAM ST	764	2273	LOCAL	Micro Surfacing	\$14,037	80.77	100.00
9	317641	BUCKINGHAM	BUCKINGHAM VILLAGE ST	BUCKINGHAM VILLAGE ST	63	187	LOCAL	Micro Surfacing	\$1,157	80.77	100.00
9	318552	BUCKINGHAM	BUCKINGHAM VILLAGE ST	BUCKINGHAM VILLAGE ST	184	547	LOCAL	Micro Surfacing	\$3,379	80.77	100.00
9	318553	BUCKINGHAM	UNNAMED BUCKINGHAM ST	UNNAMED BUCKINGHAM ST	1293	3845	LOCAL	Micro Surfacing	\$23,749	80.77	100.00
9	200755	CAPRICORN	OAK MEADOWS	THEBES	343	955	LOCAL	Micro Surfacing	\$5,901	77.09	93.94
9	200756	CAPRICORN	THEBES	TAURUS	314	874	LOCAL	Micro Surfacing	\$5,398	77.09	93.94
9	200757	CAPRICORN	TAURUS	LIBRA LN	314	875	LOCAL	Micro Surfacing	\$5,401	79.95	98.66
9	200758	CAPRICORN	LIBRA LN	FORUM RD	316	881	LOCAL	Micro Surfacing	\$5,444	74.27	89.19
9	200759	CAPRICORN	LIBRA LN	FORUM RD	399	1113	LOCAL	Micro Surfacing	\$6,874	80.77	100.00
9	201125	CARL MEADE	NORTH BLVD	CULDESAC	235	436	LOCAL	Micro Surfacing	\$2,691	64.89	72.12
9	201088	CASTLE CLI	CIBOLO TRL	SAGE DR	352	981	LOCAL	Micro Surfacing	\$6,061	69.48	80.78
9	201089	CASTLE CLI	SAGE DR	MEADOW WAY	462	1286	LOCAL	Micro Surfacing	\$7,945	80.77	100.00
9	200723	CENTERBROO	ATHENIAN	BROOKLINE	665	1853	LOCAL	Micro Surfacing	\$11,445	80.77	100.00
9	200724	CENTERBROO	BROOKLINE	HIGHLAND VW	293	817	LOCAL	Micro Surfacing	\$5,048	72.88	86.80
9	200725	CENTERBROO	HIGHLAND VW	CULDESAC	199	555	LOCAL	Micro Surfacing	\$3,429	80.77	100.00
9	200752	CENTERBROO	ATHENIAN	CITY LIMIT LINE	453	1263	LOCAL	Micro Surfacing	\$7,801	80.77	100.00
9	201043	CHUOKE	PERSIA DR	KITTY HAWK RD	184	514	LOCAL	Micro Surfacing	\$3,175	77.80	95.12
9	201350	CHURCHWOOD	MEDICINE ROCK	CULDESAC	248	691	LOCAL	Micro Surfacing	\$4,265	64.26	70.86
9	201126	CIBOLO	HORSESHOE TRL	NORTH BLVD	330	919	LOCAL	Micro Surfacing	\$5,675	80.77	100.00
9	201127	CIBOLO	STRAIGHT LN	HORSESHOE TRL	390	1088	LOCAL	Micro Surfacing	\$6,720	80.77	100.00

Plan Year	Segment ID	Street Name	From	To	Length (Ft)	Area (SqFt)	Functional Classification	Treatment	Cost	PCI Before	PCI After
9	201128	CIBOLO	STONEGATE DR	STRAIGHT LN	421	1175	LOCAL	Micro Surfacing	\$7,255	68.81	79.54
9	201129	CIBOLO	HIGHGATE RD	STONEGATE DR	409	1139	LOCAL	Micro Surfacing	\$7,032	67.49	77.09
9	201130	CIBOLO	BOULDER DR	HIGHGATE RD	254	709	LOCAL	Micro Surfacing	\$4,380	80.77	100.00
9	201131	CIBOLO	RED HORSE PARK	BOULDER DR	427	1191	LOCAL	Micro Surfacing	\$7,354	80.77	100.00
9	201132	CIBOLO	MEADOW WAY	RED HORSE PARK	58	163	LOCAL	Micro Surfacing	\$1,005	80.77	100.00
9	201133	CIBOLO	SAGE DR	MEADOW WAY	342	953	LOCAL	Micro Surfacing	\$5,889	80.77	100.00
9	201134	CIBOLO	SUNCLIFF DR	SAGE DR	1953	5442	LOCAL	Micro Surfacing	\$33,612	80.77	100.00
9	201135	CIBOLO	SUNCLIFF DR	SUNCLIFF DR	326	909	LOCAL	Micro Surfacing	\$5,614	71.51	84.39
9	201136	CIBOLO	CASTLE CLIMB	SUNCLIFF DR	337	940	LOCAL	Micro Surfacing	\$5,809	80.77	100.00
9	201137	CIBOLO	NORTH BLVD	CASTLE CLIMB	335	933	LOCAL	Micro Surfacing	\$5,763	61.68	65.76
9	201148	CIRCLE DR	STATE BLVD	CULDESAC	96	269	LOCAL	Micro Surfacing	\$1,660	80.77	100.00
9	201149	CIRCLE DR	STATE BLVD	CULDESAC	387	1078	LOCAL	Micro Surfacing	\$6,658	80.77	100.00
9	201319	CLEAR OAK	WEST OAK	TUMBLEBROOK	1994	5557	LOCAL	Micro Surfacing	\$34,321	77.09	93.94
9	318151	CLEARWOOD	ARTESIA WELLS	GRANBERRY PASS	891	2484	LOCAL	Micro Surfacing	\$15,341	80.77	100.00
9	200841	COLLINGWOOD	FORUM RD	THESSALY	309	862	LOCAL	Micro Surfacing	\$5,326	80.77	100.00
9	200842	COLLINGWOOD	THESSALY	CULDESAC	289	806	LOCAL	Micro Surfacing	\$4,975	80.77	100.00
9	200883	COLLINGWOOD	HEATHFIELD	TUSAYAN	291	812	LOCAL	Micro Surfacing	\$5,016	79.23	97.48
9	200884	COLLINGWOOD	TUSAYAN	FORUM RD	1008	2810	LOCAL	Micro Surfacing	\$17,358	80.77	100.00
9	200953	CORDOBA CI	CORDOBA DR	CULDESAC	156	435	LOCAL	Micro Surfacing	\$2,689	80.77	100.00
9	200954	CORDOBA CI	AMISTAD BLVD	E LOOP 1604 N ACCESS RD	200	557	LOCAL	Micro Surfacing	\$3,440	80.77	100.00
9	200955	CORDOBA CI	AMISTAD BLVD	CORDOBA CIR	136	378	LOCAL	Micro Surfacing	\$2,336	64.89	72.12
9	200956	CORDOBA CI	VALENCIA	CORDOBA CIR	505	1407	LOCAL	Micro Surfacing	\$8,692	68.81	79.54
9	200957	CORDOBA CI	BARCELONA	VALENCIA	305	850	LOCAL	Micro Surfacing	\$5,247	62.98	68.32
9	200958	CORDOBA CI	GRANADA DR	BARCELONA	330	919	LOCAL	Micro Surfacing	\$5,677	78.51	96.30
9	200959	CORDOBA CI	DE SOTO DR	GRANADA DR	278	774	LOCAL	Micro Surfacing	\$4,780	80.77	100.00
9	200782	CORINTH	PHOENIX AVE	CULDESAC	1053	2934	LOCAL	Micro Surfacing	\$18,119	74.97	90.38
9	200904	CORONADO	AMISTAD BLVD	GRANADA DR	624	2434	COLLECTOR	Micro Surfacing	\$15,030	66.83	75.85
9	200905	CORONADO	GRANADA DR	DE SOTO DR	310	1209	COLLECTOR	Micro Surfacing	\$7,470	64.26	70.86
9	200906	CORONADO	DE SOTO DR	MADRID DR	307	1198	COLLECTOR	Micro Surfacing	\$7,401	80.77	100.00
9	200907	CORONADO	MADRID DR	BALBOA DR	310	1208	COLLECTOR	Micro Surfacing	\$7,464	80.77	100.00
9	200908	CORONADO	BALBOA DR	PAT BOOKER RD	623	2432	COLLECTOR	Micro Surfacing	\$15,021	80.77	100.00
9	200909	CORONADO	PAT BOOKER RD	FORUM RD	1237	6896	COLLECTOR	Micro Surfacing	\$42,591	55.29	59.08
9	200910	CORONADO	FORUM RD	VERDE OAKS	263	1466	COLLECTOR	Micro Surfacing	\$9,055	76.38	92.76
9	201024	CORONADO	UNIVERSAL CITY BLVD	CULDESAC	426	1188	COLLECTOR	Micro Surfacing	\$7,335	79.95	98.66
9	201726	CORONADO	E LOOP 1604 N ACCESS RD	AMISTAD BLVD	207	809	COLLECTOR	Micro Surfacing	\$4,996	80.77	100.00
9	315362	CORONADO	VERDE OAKS	TAVERN TRAIL DR	321	1790	COLLECTOR	Micro Surfacing	\$11,054	72.20	85.60
9	315363	CORONADO	TAVERN TRAIL DR	POINT VIEW DR	260	1450	COLLECTOR	Micro Surfacing	\$8,958	75.67	91.57
9	315364	CORONADO	POINT VIEW DR	UNIVERSAL CITY BLVD	186	1036	COLLECTOR	Micro Surfacing	\$6,401	80.77	100.00
9	200943	CORTES DR	MADRID DR	DE SOTO DR	306	852	LOCAL	Micro Surfacing	\$5,261	72.88	86.80
9	200944	CORTES DR	BALBOA DR	MADRID DR	240	669	LOCAL	Micro Surfacing	\$4,133	77.80	95.12
9	200788	CRETIAN IS	SOCRATES LN	SPARTAN TERRACE	348	971	LOCAL	Micro Surfacing	\$5,995	80.77	100.00
9	201091	CRETIAN IS	SPARTAN TERRACE	CULDESAC	159	442	LOCAL	Micro Surfacing	\$2,731	80.67	99.83
9	201253	CROCKETT	E LANGLEY BLVD	E BYRD BLVD	298	831	LOCAL	Micro Surfacing	\$5,135	80.77	100.00
9	201254	CROCKETT	E BYRD BLVD	E WRIGHT BLVD	301	838	LOCAL	Micro Surfacing	\$5,175	80.77	100.00
9	201255	CROCKETT	E WRIGHT BLVD	E LINDBERGH BLVD	303	843	LOCAL	Micro Surfacing	\$5,209	80.77	100.00
9	201256	CROCKETT	E LINDBERGH BLVD	E AVIATION BLVD	298	830	LOCAL	Micro Surfacing	\$5,127	80.77	100.00
9	201342	CROSSWOOD	INKSWOOD	CULDESAC	71	199	LOCAL	Micro Surfacing	\$1,226	71.51	84.39
9	201144	CRYSTAL CN	WINN AVE	SHADOWYCK	233	649	LOCAL	Micro Surfacing	\$4,007	74.27	89.19
9	201145	CRYSTAL CN	SHADOWYCK	CULDESAC	224	624	LOCAL	Micro Surfacing	\$3,852	62.98	68.32
9	317703	CRYSTAL VW	SAHARA WOODS	LILAC HILL	277	771	LOCAL	Micro Surfacing	\$4,762	74.27	89.19
9	317704	CRYSTAL VW	GRANBERRY PASS	SAHARA WOODS	357	994	LOCAL	Micro Surfacing	\$6,139	80.77	100.00
9	318143	CRYSTAL VW	MANDEVILLA	GRANBERRY PASS	756	2107	LOCAL	Micro Surfacing	\$13,012	78.51	96.30
9	318144	CRYSTAL VW	ARTESIA WELLS	MANDEVILLA	292	815	LOCAL	Micro Surfacing	\$5,032	80.77	100.00
9	318145	CRYSTAL VW	WALNUT SPRINGS	ARTESIA WELLS	294	818	LOCAL	Micro Surfacing	\$5,053	80.77	100.00
9	513982	CRYSTAL VW	SCARLET CRK	WALNUT SPRINGS	300	835	LOCAL	Micro Surfacing	\$5,160	80.77	100.00
9	201060	CYNTHIA	KIMBERLY DR	CULDESAC	497	1386	LOCAL	Micro Surfacing	\$8,561	80.77	100.00
9	201004	DA GAMA DR	DE VACA DR	QUIVIRA DR	615	1714	LOCAL	Micro Surfacing	\$10,587	70.15	81.97
9	200945	DE SOTO DR	DE VACA DR	CORTES DR	353	984	LOCAL	Micro Surfacing	\$6,076	80.77	100.00
9	200946	DE SOTO DR	CORDOBA DR	DE VACA DR	324	904	LOCAL	Micro Surfacing	\$5,580	76.38	92.76
9	200947	DE SOTO DR	CORDOBA DR	CORDOBA DR	728	2028	LOCAL	Micro Surfacing	\$12,523	80.67	99.83
9	200948	DE SOTO DR	BALBOA DR	CORONADO BLVD	999	2784	LOCAL	Micro Surfacing	\$17,196	80.77	100.00
9	200964	DE VACA	BOLERO DR	KITTY HAWK RD	218	609	LOCAL	Micro Surfacing	\$3,760	73.57	87.99
9	200965	DE VACA	ANDORRA DR	BOLERO DR	325	906	LOCAL	Micro Surfacing	\$5,594	71.51	84.39
9	200966	DE VACA	DA GAMA DR	ANDORRA DR	420	1170	LOCAL	Micro Surfacing	\$7,226	75.67	91.57
9	200967	DE VACA	LA SALLE PLAGE	DA GAMA DR	310	865	LOCAL	Micro Surfacing	\$5,343	80.77	100.00
9	200968	DE VACA			313	872	LOCAL	Micro Surfacing	\$5,383	80.77	100.00
9	201147	DEERGLN	SHADOWYCK	CULDESAC	240	668	LOCAL	Micro Surfacing	\$4,123	80.77	100.00
9	200763	DELPHIAN	OAK MEADOWS	FORUM RD	1312	3657	LOCAL	Micro Surfacing	\$22,587	80.77	100.00
9	200764	DELPHIAN	FORUM RD	CULDESAC	404	1125	LOCAL	Micro Surfacing	\$6,949	80.77	100.00
9	200833	DEMETER	MOUNT OLYMPUS	CULDESAC	362	1009	LOCAL	Micro Surfacing	\$6,229	80.77	100.00
9	200834	DEMETER	MOUNT OLYMPUS	CULDESAC	1060	2954	LOCAL	Micro Surfacing	\$18,245	71.51	84.39
9	201044	DORIS DR	DORIS DR	SHERRI DR	589	1642	LOCAL	Micro Surfacing	\$10,143	77.80	95.12
9	201045	DORIS DR	DORIS DR	PERSIA DR	546	1523	LOCAL	Micro Surfacing	\$9,404	64.89	72.12
9	201311	DUKEWAY DR	MEADOWLAND	PLAZA DR	1148	4478	LOCAL	Micro Surfacing	\$27,655	74.27	89.19
9	201241	E AVIATION	PAT BOOKER RD	BOWIE DR	439	1224	ARTERIAL	Micro Surfacing	\$7,559	75.67	91.57
9	201242	E AVIATION	BOWIE DR	CROCKETT	549	1531	ARTERIAL	Micro Surfacing	\$9,455	80.77	100.00
9	201243	E AVIATION	CROCKETT	TRUDY LN	552	1538	ARTERIAL	Micro Surfacing	\$9,498	80.77	100.00
9	201245	E AVIATION	TRUDY LN	E LANGLEY BLVD	1049	2925	ARTERIAL	Micro Surfacing	\$18,063	71.51	84.39
9	201246	E AVIATION	E LANGLEY BLVD	E BYRD BLVD	279	776	ARTERIAL	Micro Surfacing	\$4,795	73.57	87.99
9	201247	E AVIATION	E BYRD BLVD	AZTEC WAY	2399	6685	ARTERIAL	Micro Surfacing	\$41,290	80.77	100.00
9	318526	E AVIATION	AZTEC WAY	CULDESAC	161	448	ARTERIAL	Micro Surfacing	\$2,770	80.77	100.00
9	201186	E BYRD BLV	PAT BOOKER RD	BOWIE DR	445	1240	LOCAL	Micro Surfacing	\$7,660	69.48	80.76
9	201187	E BYRD BLV	BOWIE DR	CROCKETT	552	1538	LOCAL	Micro Surfacing	\$9,496	68.15	78.32
9	201188	E BYRD BLV	CROCKETT	TRUDY LN	532	1483	LOCAL	Micro Surfacing	\$9,160	80.77	100.00
9	201189	E BYRD BLV	TRUDY LN	E LANGLEY BLVD	916	2553	LOCAL	Micro Surfacing	\$15,767	80.77	100.00
9	201190	E BYRD BLV	E LANGLEY BLVD	YOUNG AVE	584	1628	LOCAL	Micro Surfacing	\$10,053	80.77	100.00
9	201191	E BYRD BLV	YOUNG AVE	E AVIATION BLVD	441	1228	LOCAL	Micro Surfacing	\$7,587	80.77	100.00
9	201177	E LANGLEY	UNNAMED ST AT NATIONAL	BOWIE DR	423	1179	LOCAL	Micro Surfacing	\$7,260	80.77	100.00
9	201178	E LANGLEY	BOWIE DR	CROCKETT	552	1538	LOCAL	Micro Surfacing	\$9,501	80.77	100.00
9	201179	E LANGLEY	CROCKETT	TRUDY LN	524	1460	LOCAL	Micro Surfacing	\$9,015	80.77	100.00
9	201180	E LANGLEY	TRUDY LN	NATIONAL BLVD	863	2405	LOCAL	Micro Surfacing	\$14,856	80.77	100.00
9	201181	E LANGLEY	NATIONAL BLVD	CULDESAC	152	423	LOCAL	Micro Surfacing	\$2,611	80.77	100.00
9	201211	E LANGLEY	E LANGLEY BLVD	E BYRD BLVD	316	881	LOCAL	Micro Surfacing	\$5,441	65.54	73.37
9	201212	E LANGLEY	E BYRD BLVD	E WRIGHT BLVD	294	819	LOCAL	Micro Surfacing	\$5,061	65.54	73.37
9	201213	E LANGLEY	E WRIGHT BLVD	E LINDBERGH BLVD	307	856	LOCAL	Micro Surfacing	\$5,284	75.67	91.57
9	201214	E LANGLEY	E LINDBERGH BLVD	E AVIATION BLVD	184	511	LOCAL	Micro Surfacing	\$3,159	72.20	85.60

Plan Year	Segment ID	Street Name	From	To	Length (Ft)	Area (SqFt)	Functional Classification	Treatment	Cost	PCI Before	PCI After
9	318534	E LANGLEY	PAT BOOKER RD	UNNAMED ST AT NATIONAL	58	161	LOCAL	Micro Surfacing	\$996	80.77	100.00
9	201219	E LINDBERG	PAT BOOKER RD	BOWIE DR	439	1223	LOCAL	Micro Surfacing	\$7,556	70.15	81.97
9	201220	E LINDBERG	BOWIE DR	CROCKETT	548	1528	LOCAL	Micro Surfacing	\$9,436	80.77	100.00
9	201221	E LINDBERG	CROCKETT	TRUDY LN	549	1530	LOCAL	Micro Surfacing	\$9,449	80.77	100.00
9	201222	E LINDBERG	TRUDY LN	E LANGLEY BLVD	1009	2811	LOCAL	Micro Surfacing	\$17,360	69.48	80.76
9	201201	E WRIGHT B	PAT BOOKER RD	BOWIE DR	437	1218	LOCAL	Micro Surfacing	\$7,523	80.77	100.00
9	201202	E WRIGHT B	BOWIE DR	CROCKETT	552	1538	LOCAL	Micro Surfacing	\$9,501	80.77	100.00
9	201203	E WRIGHT B	CROCKETT	TRUDY LN	541	1508	LOCAL	Micro Surfacing	\$9,313	80.77	100.00
9	201204	E WRIGHT B	TRUDY LN	E LANGLEY BLVD	957	2668	LOCAL	Micro Surfacing	\$16,479	79.95	98.66
9	201069	EL DORADO	UNIVERSAL CITY BLVD	CULDESAC	977	2722	LOCAL	Micro Surfacing	\$16,812	68.81	79.54
9	201332	EMELIA	PLAZA DR	CULDESAC	251	701	LOCAL	Micro Surfacing	\$4,329	74.27	89.19
9	317702	EVENING LA	SAHARA WOODS	LILAC HILL	270	753	LOCAL	Micro Surfacing	\$4,652	80.77	100.00
9	201298	FERN MEADO	MEADOW ARBOR	MEADOWLAND	981	2733	LOCAL	Micro Surfacing	\$16,881	77.09	93.94
9	201299	FERN MEADO	GARDEN MEADOW	MEADOW ARBOR	230	640	LOCAL	Micro Surfacing	\$3,951	77.80	95.12
9	201300	FERN MEADO	WEST OAK	GARDEN MEADOW	730	2035	LOCAL	Micro Surfacing	\$12,569	72.20	85.60
9	201083	FETLOCK	NORTH BLVD	CULDESAC	221	616	LOCAL	Micro Surfacing	\$3,806	80.77	100.00
9	315752	FIFTH ST E	FM 78	CITY LIMIT LINE	169	470	LOCAL	Micro Surfacing	\$2,905	80.77	100.00
9	201011	FIRESAGE	OAK KNOB	KETTLE CV	356	991	LOCAL	Micro Surfacing	\$6,123	66.83	75.85
9	201257	FLINTSTONE	WESTWAY DR	PARKVIEW DR	983	2739	LOCAL	Micro Surfacing	\$16,916	75.67	91.57
9	201050	FORREST TR	NORTH BLVD	RUSHWOOD CIR	209	582	LOCAL	Micro Surfacing	\$3,595	80.77	100.00
9	201052	FORREST TR	RUSHWOOD CIR	MANORSIDE	690	1923	LOCAL	Micro Surfacing	\$11,874	65.54	73.37
9	201053	FORREST TR	MANORSIDE	OAK CIR	400	1115	LOCAL	Micro Surfacing	\$6,885	80.77	100.00
9	201054	FORREST TR	OAK CIR	LAUREL LN	431	1202	LOCAL	Micro Surfacing	\$7,426	73.57	87.99
9	201055	FORREST TR	LAUREL LN	SILVER SPRING	380	1058	LOCAL	Micro Surfacing	\$6,537	75.67	91.57
9	201056	FORREST TR	SILVER SPRING	CULDESAC	406	1132	LOCAL	Micro Surfacing	\$6,993	78.51	96.30
9	201353	FORT WAYNE	WAGON CROSSING	RISING STAR	1203	3353	LOCAL	Micro Surfacing	\$20,709	80.77	100.00
9	200813	FORUM RD	BERRY KNOLL DR	BRANCH HOLLOW DR	272	759	COLLECTOR	Micro Surfacing	\$4,686	72.20	85.60
9	200814	FORUM RD	CORONADO BLVD	BERRY KNOLL DR	334	931	COLLECTOR	Micro Surfacing	\$5,749	72.88	86.80
9	200815	FORUM RD	ASH MEADOW DR	LAUREL CANYON DR	278	776	COLLECTOR	Micro Surfacing	\$4,793	72.20	85.60
9	200816	FORUM RD	ZUNI	TIGUEX	278	775	COLLECTOR	Micro Surfacing	\$4,789	68.15	78.32
9	200817	FORUM RD	ALCANFOR	ZUNI	610	1701	COLLECTOR	Micro Surfacing	\$10,504	66.18	74.61
9	200818	FORUM RD	GALICIA	ALCANFOR	283	790	COLLECTOR	Micro Surfacing	\$4,880	80.77	100.00
9	200819	FORUM RD	COLLINGWOOD	GALICIA	299	834	COLLECTOR	Micro Surfacing	\$5,149	69.48	80.76
9	200820	FORUM RD	POQUITO CIR	COLLINGWOOD	445	1241	COLLECTOR	Micro Surfacing	\$7,665	72.88	86.80
9	200821	FORUM RD	HERA DR	POQUITO CIR	288	803	COLLECTOR	Micro Surfacing	\$4,958	80.77	100.00
9	200822	FORUM RD	ATHENIAN	HERA DR	305	849	COLLECTOR	Micro Surfacing	\$5,244	71.51	84.39
9	200823	FORUM RD	DELPHIAN	ATHENIAN	296	825	COLLECTOR	Micro Surfacing	\$5,095	75.67	91.57
9	200824	FORUM RD	CAPRICORN	DELPHIAN	288	802	COLLECTOR	Micro Surfacing	\$4,954	80.77	100.00
9	200825	FORUM RD	CAPRICORN	CAPRICORN	113	315	COLLECTOR	Micro Surfacing	\$1,945	60.99	64.48
9	200826	FORUM RD	ZODIAC DR	CAPRICORN	165	460	COLLECTOR	Micro Surfacing	\$2,844	66.83	75.85
9	200827	FORUM RD	ZODIAC DR	ZODIAC DR	111	309	COLLECTOR	Micro Surfacing	\$1,906	70.83	83.18
9	200828	FORUM RD	PHOENIX AVE	ZODIAC DR	307	856	COLLECTOR	Micro Surfacing	\$5,287	77.09	93.94
9	200829	FORUM RD	PHOENIX AVE	CULDESAC	134	375	COLLECTOR	Micro Surfacing	\$2,315	77.09	93.94
9	315361	FORUM RD	TIGUEX	ASH MEADOW DR	313	873	COLLECTOR	Micro Surfacing	\$5,389	74.97	90.38
9	317308	FORUM RD	LAUREL CANYON DR	STONY BROOK DR	282	787	COLLECTOR	Micro Surfacing	\$4,860	80.77	100.00
9	317309	FORUM RD	STONY BROOK DR	CORONADO BLVD	163	454	COLLECTOR	Micro Surfacing	\$2,805	58.17	60.92
9	201033	FOXGLOVE L	MILLRIDGE RD	CULDESAC	362	1009	LOCAL	Micro Surfacing	\$6,232	80.77	100.00
9	201352	FRIENDSWOOD	RIFLE GAP	CULDESAC	484	1350	LOCAL	Micro Surfacing	\$8,339	70.83	83.18
9	201084	FURLONG	SURREY LN	CULDESAC	614	1712	LOCAL	Micro Surfacing	\$10,573	80.77	100.00
9	200866	GALICIA	FORUM RD	TIGUEX	1507	4199	LOCAL	Micro Surfacing	\$25,937	74.97	90.38
9	201344	GAMBLEWOOD	INKSWOOD	CULDESAC	88	244	LOCAL	Micro Surfacing	\$1,509	80.77	100.00
9	201345	GAMBLEWOOD	INKSWOOD	MEDICINE ROCK	304	847	LOCAL	Micro Surfacing	\$5,233	72.88	86.80
9	201301	GARDEN MEA	FERN MEADOW DR	MEADOW ARBOR	871	2429	LOCAL	Micro Surfacing	\$15,002	78.51	96.30
9	201302	GARDEN MEA	WEST OAK	FERN MEADOW DR	792	2207	LOCAL	Micro Surfacing	\$13,632	76.38	92.76
9	201058	GOLDEN WAY	KITTY HAWK RD	CULDESAC	494	1375	LOCAL	Micro Surfacing	\$8,495	80.67	99.83
9	200877	GOTHIC DR	THESSALY	POSEIDON	652	2544	LOCAL	Micro Surfacing	\$15,710	80.77	100.00
9	200878	GOTHIC DR	POSEIDON	UNIVERSAL CITY BLVD	214	833	LOCAL	Micro Surfacing	\$5,146	62.34	67.04
9	200950	GRANADA DR	CORONADO BLVD	CORDOBA DR	823	2293	LOCAL	Micro Surfacing	\$14,162	75.67	91.57
9	200951	GRANADA DR	AMISTAD BLVD	CORONADO BLVD	959	2672	LOCAL	Micro Surfacing	\$16,502	68.81	79.54
9	200952	GRANADA DR	E LOOP 1604 N	AMISTAD BLVD	264	735	LOCAL	Micro Surfacing	\$4,539	74.97	90.38
9	318148	GRANBERRY	CRYSTAL VW	ROUND ROCK WAY	344	958	LOCAL	Micro Surfacing	\$5,919	80.77	100.00
9	318149	GRANBERRY	ROUND ROCK WAY	BARKWOOD	374	1043	LOCAL	Micro Surfacing	\$6,442	80.77	100.00
9	318150	GRANBERRY	BARKWOOD	CLEARWOOD PATH	305	849	LOCAL	Micro Surfacing	\$5,246	80.77	100.00
9	315488	GRANITE WO	SPARROW WAY	SPRINGWOOD SQ	582	1622	LOCAL	Micro Surfacing	\$10,017	74.97	90.38
9	201356	GUILFORD F	WAGON CROSSING	RISING STAR	1208	4714	LOCAL	Micro Surfacing	\$29,115	71.51	84.39
9	201357	GUILFORD F	RISING STAR	BARBARA BEND	307	1197	LOCAL	Micro Surfacing	\$7,391	80.77	100.00
9	201358	GUILFORD F	BARBARA BEND	OLD CIMARRON TRL	1094	4269	LOCAL	Micro Surfacing	\$26,364	76.38	92.76
9	315709	HARMON DR	FM 78	CULDESAC	235	1134	LOCAL	Micro Surfacing	\$7,003	76.38	92.76
9	315715	HARMON DR	FM 78	CITY LIMIT LINE	241	1166	LOCAL	Micro Surfacing	\$7,204	70.15	81.97
9	200864	HEATHFIELD	COLLINGWOOD	HIGHLAND VW	300	836	LOCAL	Micro Surfacing	\$5,165	68.81	79.54
9	200843	HERA DR	OAK MEADOWS	PURO ORO DR	404	1126	LOCAL	Micro Surfacing	\$6,953	68.15	78.32
9	200844	HERA DR	PURO ORO DR	FORUM RD	717	2000	LOCAL	Micro Surfacing	\$12,350	70.83	83.18
9	200784	HERCULES	ATHENIAN	SOCRATES LN	309	863	LOCAL	Micro Surfacing	\$5,327	74.27	89.19
9	200785	HERCULES	SOCRATES LN	SPARTAN TERRACE	668	1862	LOCAL	Micro Surfacing	\$11,501	80.77	100.00
9	201143	HIDDEN GRO	WINN AVE	CULDESAC	173	481	LOCAL	Micro Surfacing	\$2,972	68.15	78.32
9	201320	HIGH OAK	WEST OAK	TUMBLEBROOK	2021	5631	LOCAL	Micro Surfacing	\$34,780	74.97	90.38
9	201138	HIGHGATE R	NORTH BLVD	CIBOLO TRL	1120	3122	LOCAL	Micro Surfacing	\$19,282	80.77	100.00
9	200859	HIGHLAND V	CENTERBROOK	HIGHLAND VW	391	1090	LOCAL	Micro Surfacing	\$6,731	80.77	100.00
9	200860	HIGHLAND V	HIGHLAND VW	CULDESAC	105	294	LOCAL	Micro Surfacing	\$1,814	80.77	100.00
9	200861	HIGHLAND V	HIGHLAND VW	HEATHFIELD	540	1504	LOCAL	Micro Surfacing	\$9,292	80.77	100.00
9	201264	HILLCREST	PARKVIEW DR	PARKVIEW DR	827	2305	LOCAL	Micro Surfacing	\$14,237	80.77	100.00
9	200859	HILLVIEW D	CENTERBROOK	HIGHLAND VW	391	1090	LOCAL	Micro Surfacing	\$6,731	80.77	100.00
9	200861	HILLVIEW D	HIGHLAND VW	HEATHFIELD	540	1504	LOCAL	Micro Surfacing	\$9,292	80.77	100.00
9	201260	HILLVIEW D	IVY LN	PARKVIEW DR	1024	2853	LOCAL	Micro Surfacing	\$17,619	80.77	100.00
9	201075	HORSESHOE	STRAIGHT LN	CIBOLO TRL	995	2774	LOCAL	Micro Surfacing	\$17,133	68.81	79.54
9	201076	HORSESHOE	STONEGATE DR	STRAIGHT LN	276	768	LOCAL	Micro Surfacing	\$4,743	77.09	93.94
9	201274	HOUSTON DR	W LINDBERGH BLVD	W AVIATION BLVD	300	836	LOCAL	Micro Surfacing	\$5,165	80.77	100.00
9	201275	HOUSTON DR	W WRIGHT BLVD	W LINDBERGH BLVD	300	835	LOCAL	Micro Surfacing	\$5,160	80.77	100.00
9	201276	HOUSTON DR	W BYRD BLVD	W WRIGHT BLVD	302	840	LOCAL	Micro Surfacing	\$5,191	80.77	100.00
9	201277	HOUSTON DR	W LANGLEY BLVD	W BYRD BLVD	296	824	LOCAL	Micro Surfacing	\$5,090	66.18	74.61
9	200839	ILIAD	THESSALY	CULDESAC	488	1361	LOCAL	Micro Surfacing	\$8,406	66.83	75.85
9	201343	INKSWOOD	GAMBLEWOOD	GAMBLEWOOD	294	820	LOCAL	Micro Surfacing	\$5,062	65.54	73.37
9	200898	IRON KETTL	ALABASTER	BAYTHORNE	296	798	LOCAL	Micro Surfacing	\$4,929	80.77	100.00
9	200899	IRON KETTL	BAYTHORNE	CULDESAC	456	1270	LOCAL	Micro Surfacing	\$7,844	78.51	96.30
9	201259	IVY LN	HILLVIEW DR	PARKVIEW DR	1036	2888	LOCAL	Micro Surfacing	\$17,839	80.77	100.00
9	300017	KELLY AVE	FM 78	CITY LIMIT LINE	299	835	LOCAL	Micro Surfacing	\$5,154	80.77	100.00

Plan Year	Segment ID	Street Name	From	To	Length (Ft)	Area (SqFt)	Functional Classification	Treatment	Cost	PCI Before	PCI After
9	201012	KETTLE CV	FIRESAGE	CULDESAC	343	956	LOCAL	Micro Surfacing	\$5,906	74.27	89.19
9	201063	KIMBERLY D	SHERRI DR	ROSE GARDEN	303	844	LOCAL	Micro Surfacing	\$5,215	75.67	91.57
9	201064	KIMBERLY D	ROSE GARDEN	CYNTHIA	345	962	LOCAL	Micro Surfacing	\$5,943	74.97	90.38
9	201065	KIMBERLY D	CYNTHIA	RHONDA DR	792	2208	LOCAL	Micro Surfacing	\$13,636	66.18	74.61
9	201066	KIMBERLY D	RHONDA DR	SHERRI DR	335	935	LOCAL	Micro Surfacing	\$5,772	74.27	89.19
9	201067	KIMBERLY D	SHERRI DR	PERSIA DR	216	603	LOCAL	Micro Surfacing	\$3,724	65.54	73.37
9	200969	KITTY HAW1	E LOOP 1604 N	DE VACA DR	648	3732	ARTERIAL	Micro Surfacing	\$23,050	79.23	97.48
9	200970	KITTY HAW1	DE VACA DR	QUIVIRA DR	906	5219	ARTERIAL	Micro Surfacing	\$32,230	80.77	100.00
9	200971	KITTY HAW1	QUIVIRA DR	QUAIL DR	930	5359	ARTERIAL	Micro Surfacing	\$33,095	80.77	100.00
9	200972	KITTY HAW1	QUAIL DR	UNIVERSAL CITY BLVD	195	1123	ARTERIAL	Micro Surfacing	\$6,936	80.77	100.00
9	200973	KITTY HAW1	UNIVERSAL CITY BLVD	PAT BOOKER RD	1452	8363	ARTERIAL	Micro Surfacing	\$51,651	80.77	100.00
9	201333	KITTY HAW1	OLD CONVERSE RD	E LOOP 1604 N	741	4268	ARTERIAL	Micro Surfacing	\$26,360	69.48	80.76
9	201334	KITTY HAW1	OLD CIMARRON TRL	OLD CONVERSE RD	1046	6025	ARTERIAL	Micro Surfacing	\$37,213	66.83	75.85
9	201335	KITTY HAW1	WAGON CROSSING	OLD CIMARRON TRL	2969	17103	ARTERIAL	Micro Surfacing	\$105,634	66.83	75.85
9	201336	KITTY HAW1	WAGON CROSSING	CITY LIMIT LINE	744	4286	ARTERIAL	Micro Surfacing	\$26,470	60.99	64.48
9	200974	KITTY HAW2	PAT BOOKER RD	GOLDEN WAY	1776	3299	COLLECTOR	Micro Surfacing	\$20,377	80.77	100.00
9	200975	KITTY HAW2	GOLDEN WAY	NORTH BLVD	873	1622	COLLECTOR	Micro Surfacing	\$10,020	80.77	100.00
9	200976	KITTY HAW2	NORTH BLVD	CHUOKE	74	137	COLLECTOR	Micro Surfacing	\$845	72.20	85.60
9	200977	KITTY HAW2	CHUOKE	SUNRISE CANYON DR	776	1441	COLLECTOR	Micro Surfacing	\$8,901	74.97	90.38
9	200978	KITTY HAW2	SUNRISE CANYON DR	MANORSIDE	309	574	COLLECTOR	Micro Surfacing	\$3,548	53.73	58.26
9	200979	KITTY HAW2	MANORSIDE	SILVER SPRING	1074	1996	COLLECTOR	Micro Surfacing	\$12,326	80.77	100.00
9	200980	KITTY HAW2	SILVER SPRING	CITY LIMIT LINE	2010	3735	COLLECTOR	Micro Surfacing	\$23,066	80.77	100.00
9	201003	LASALLE PL	DE VACA DR	QUIVIRA DR	488	1361	LOCAL	Micro Surfacing	\$8,405	71.51	84.39
9	201020	LAURAL LN	FORREST TRL	CULDESAC	245	682	LOCAL	Micro Surfacing	\$4,213	74.97	90.38
9	317310	LAUREL CAN	FORUM RD	CULDESAC	1076	2999	LOCAL	Micro Surfacing	\$18,525	73.57	87.99
9	201160	LEMONWOOD	STATE BLVD	NATIONAL BLVD	590	1643	LOCAL	Micro Surfacing	\$10,150	80.77	100.00
9	200762	LIBRA LN	CAPRICORN	CULDESAC	135	377	LOCAL	Micro Surfacing	\$2,327	80.77	100.00
9	317705	LILAC HILL	CRYSTAL VW	EVENING LAUREL	496	1381	LOCAL	Micro Surfacing	\$8,532	74.97	90.38
9	201349	LOGSWOOD	MEDICINE ROCK	CULDESAC	302	841	LOCAL	Micro Surfacing	\$5,197	68.15	78.32
9	200941	MADRID DR	CORONADO BLVD	CORTES DR	1085	3025	LOCAL	Micro Surfacing	\$18,681	80.77	100.00
9	200942	MADRID DR	BALBOA DR	CORONADO BLVD	806	2245	LOCAL	Micro Surfacing	\$13,866	80.77	100.00
9	200949	MALAGA CIR	AMISTAD BLVD	CULDESAC	113	315	LOCAL	Micro Surfacing	\$1,945	70.15	81.97
9	318147	MANDEVILLA	CRYSTAL VW	ROUND ROCK WAY	292	814	LOCAL	Micro Surfacing	\$5,028	74.97	90.38
9	201041	MANORSIDE	KITTY HAWK RD	FORREST TRL	176	491	LOCAL	Micro Surfacing	\$3,030	80.77	100.00
9	200774	MARATHON	UNIVERSAL CITY BLVD	PHOENIX AVE	1353	3772	LOCAL	Micro Surfacing	\$23,294	68.15	78.32
9	200775	MARATHON	PHOENIX AVE	CULDESAC	594	1656	LOCAL	Micro Surfacing	\$10,226	74.97	90.38
9	201331	MATTHEW	PLAZA DR	CULDESAC	254	709	LOCAL	Micro Surfacing	\$4,381	69.48	80.76
9	201303	MEADOW ARB	GARDEN MEADOW	MEADOWLAND	856	2387	LOCAL	Micro Surfacing	\$14,741	80.77	100.00
9	201304	MEADOW ARB	FERN MEADOW DR	GARDEN MEADOW	481	1341	LOCAL	Micro Surfacing	\$8,281	68.15	78.32
9	201305	MEADOW ARB	MEADOWLAND	FERN MEADOW DR	500	1392	LOCAL	Micro Surfacing	\$8,598	80.77	100.00
9	317299	MEADOW SPG	SCARLET CRK	WALNUT SPRINGS	296	1155	LOCAL	Micro Surfacing	\$7,131	79.23	97.48
9	317300	MEADOW SPG	ARTESIA WELLS	APPLE SPRINGS	343	1340	LOCAL	Micro Surfacing	\$8,274	80.77	100.00
9	317301	MEADOW SPG	APPLE SPRINGS	SPRINGWOOD SQ	268	1046	LOCAL	Micro Surfacing	\$6,462	80.77	100.00
9	513983	MEADOW SPG	WALNUT SPRINGS	ARTESIA WELLS	298	1163	LOCAL	Micro Surfacing	\$7,183	80.77	100.00
9	201079	MEADOW WAY	CASTLE CLIMB	CIBOLO TRL	1060	2954	LOCAL	Micro Surfacing	\$18,247	80.77	100.00
9	201080	MEADOW WAY	RED HORSE PARK	CASTLE CLIMB	101	282	LOCAL	Micro Surfacing	\$1,743	80.77	100.00
9	201081	MEADOW WAY	NORTH BLVD	RED HORSE PARK	328	914	LOCAL	Micro Surfacing	\$5,646	80.77	100.00
9	201312	MEADOWLAND	DUKEWAY DR	E LOOP 1604 N	301	1174	COLLECTOR	Micro Surfacing	\$7,249	73.57	87.99
9	201313	MEADOWLAND	TUMBLEBROOK	DUKEWAY DR	371	1446	COLLECTOR	Micro Surfacing	\$8,931	80.77	100.00
9	201314	MEADOWLAND	MEADOW ARBOR	TUMBLEBROOK	188	733	COLLECTOR	Micro Surfacing	\$4,528	67.49	77.09
9	201315	MEADOWLAND	FERN MEADOW DR	MEADOW ARBOR	241	938	COLLECTOR	Micro Surfacing	\$5,796	77.80	95.12
9	201316	MEADOWLAND	MEADOW ARBOR	FERN MEADOW DR	907	3538	COLLECTOR	Micro Surfacing	\$21,850	74.27	89.19
9	201317	MEADOWLAND	WEST OAK	MEADOW ARBOR	642	2504	COLLECTOR	Micro Surfacing	\$15,463	68.15	78.32
9	201318	MEADOWLAND	OLD CIMARRON TRL	WEST OAK	203	793	COLLECTOR	Micro Surfacing	\$4,895	72.20	85.60
9	201346	MEDICINE R	WAGON CROSSING	GAMBLEWOOD	275	767	LOCAL	Micro Surfacing	\$4,737	80.77	100.00
9	201347	MEDICINE R	GAMBLEWOOD	LOGSWOOD	566	1577	LOCAL	Micro Surfacing	\$9,737	68.81	79.54
9	201348	MEDICINE R	LOGSWOOD	CHURCHWOOD	274	763	LOCAL	Micro Surfacing	\$4,710	72.20	85.60
9	201027	MERRYWOOD	BLACKSTONE	BRISTOL OAK	280	780	LOCAL	Micro Surfacing	\$4,815	80.77	100.00
9	201038	MILLRIDGE	FOXGLOVE LN	SUNRISE CANYON DR	414	1154	LOCAL	Micro Surfacing	\$7,127	72.20	85.60
9	201039	MILLRIDGE	WILLOW WISP RD	FOXGLOVE LN	305	850	LOCAL	Micro Surfacing	\$5,250	66.18	74.61
9	201049	MOSSRIDGE	NORTH BLVD	CULDESAC	578	1611	LOCAL	Micro Surfacing	\$9,951	67.49	77.09
9	200786	MOUNT LATM	SPARTAN TERRACE	CULDESAC	141	392	LOCAL	Micro Surfacing	\$2,423	80.77	100.00
9	200835	MOUNT OLYM	MUSES	ADONIS	292	1139	COLLECTOR	Micro Surfacing	\$7,038	80.67	99.83
9	200836	MOUNT OLYM	DEMETER	MUSES	293	1143	COLLECTOR	Micro Surfacing	\$7,056	80.77	100.00
9	200837	MOUNT OLYM	UNIVERSAL CITY BLVD	DEMETER	191	747	COLLECTOR	Micro Surfacing	\$4,614	76.38	92.76
9	200838	MOUNT OLYM	UNIVERSAL CITY BLVD	CULDESAC	727	2838	COLLECTOR	Micro Surfacing	\$17,530	75.67	91.57
9	201093	MOUNT OLYM	ADONIS	NIRA	303	1180	COLLECTOR	Micro Surfacing	\$7,290	77.80	95.12
9	201094	MOUNT OLYM	NIRA	TITAN	297	1158	COLLECTOR	Micro Surfacing	\$7,153	80.77	100.00
9	201095	MOUNT OLYM	TITAN	PHOENIX AVE	351	1368	COLLECTOR	Micro Surfacing	\$8,449	80.77	100.00
9	314712	MOUNT OLYM	PHOENIX AVE	CULDESAC	203	790	COLLECTOR	Micro Surfacing	\$4,882	80.77	100.00
9	200831	MUSES	MOUNT OLYMPUS	CULDESAC	310	865	LOCAL	Micro Surfacing	\$5,343	78.51	96.30
9	200832	MUSES	MOUNT OLYMPUS	CULDESAC	239	666	LOCAL	Micro Surfacing	\$4,111	78.51	96.30
9	201171	NATIONAL B	PAT BOOKER RD	UNNAMED ST AT NATIONAL	142	396	LOCAL	Micro Surfacing	\$2,445	70.83	83.18
9	201172	NATIONAL B	OAKLANE DR	BEECHWOOD AVE	324	902	LOCAL	Micro Surfacing	\$5,569	80.77	100.00
9	201173	NATIONAL B	BEECHWOOD AVE	LEMONWOOD AVE	344	958	LOCAL	Micro Surfacing	\$5,915	80.77	100.00
9	201174	NATIONAL B	LEMONWOOD AVE	WINN AVE	324	902	LOCAL	Micro Surfacing	\$5,572	80.77	100.00
9	201175	NATIONAL B	WINN AVE	TRUDY LN	323	901	LOCAL	Micro Surfacing	\$5,567	72.88	86.80
9	201176	NATIONAL B	TRUDY LN	SCOTT AVE	315	878	LOCAL	Micro Surfacing	\$5,425	71.51	84.39
9	201216	NATIONAL B	SCOTT AVE	NATIONAL BLVD	383	1066	LOCAL	Micro Surfacing	\$6,586	67.49	77.09
9	201218	NATIONAL B	NATIONAL BLVD	E LANGLEY BLVD	458	1277	LOCAL	Micro Surfacing	\$7,889	70.15	81.97
9	317618	NATIONAL B	NATIONAL BLVD	CULDESAC	136	378	LOCAL	Micro Surfacing	\$2,337	77.80	95.12
9	318533	NATIONAL B	UNNAMED ST AT NATIONAL	OAKLANE DR	176	490	LOCAL	Micro Surfacing	\$3,026	80.77	100.00
9	201097	NIRA	MOUNT OLYMPUS	CULDESAC	196	546	LOCAL	Micro Surfacing	\$3,371	80.77	100.00
9	201103	NORTH BLVD	TRUDY LN	SCOTT AVE	320	892	COLLECTOR	Micro Surfacing	\$5,510	80.77	100.00
9	201104	NORTH BLVD	WINN AVE	TRUDY LN	339	944	COLLECTOR	Micro Surfacing	\$5,832	80.77	100.00
9	201105	NORTH BLVD	LEMONWOOD AVE	WINN AVE	325	907	COLLECTOR	Micro Surfacing	\$5,602	67.49	77.09
9	201106	NORTH BLVD	BEECHWOOD AVE	LEMONWOOD AVE	341	949	COLLECTOR	Micro Surfacing	\$5,863	80.77	100.00
9	201107	NORTH BLVD	CARL MEAD PKWY	BEECHWOOD AVE	116	322	COLLECTOR	Micro Surfacing	\$1,988	77.09	93.94
9	201108	NORTH BLVD	OAKLANE DR	CARL MEAD PKWY	216	602	COLLECTOR	Micro Surfacing	\$3,718	80.77	100.00
9	201109	NORTH BLVD	ROSEWOOD DR	CIBOLO TRL	300	837	COLLECTOR	Micro Surfacing	\$5,168	80.77	100.00
9	201110	NORTH BLVD	RANDOLPH PLAZA DR	ROSEWOOD DR	473	1319	COLLECTOR	Micro Surfacing	\$8,147	66.83	75.85
9	201111	NORTH BLVD	STONEGATE DR	RANDOLPH PLAZA DR	496	1384	COLLECTOR	Micro Surfacing	\$8,545	59.31	62.02
9	201112	NORTH BLVD	STONEGATE DR	STONEGATE DR	178	496	COLLECTOR	Micro Surfacing	\$3,064	79.23	97.48
9	201113	NORTH BLVD	VILLA DR	STONEGATE DR	458	1278	COLLECTOR	Micro Surfacing	\$7,891	80.77	100.00
9	201114	NORTH BLVD	HIGHGATE RD	VILLA DR	379	1057	COLLECTOR	Micro Surfacing	\$6,528	70.83	83.18
9	201115	NORTH BLVD	BOULDER DR	HIGHGATE RD	549	1529	COLLECTOR	Micro Surfacing	\$9,442	80.77	100.00

Plan Year	Segment ID	Street Name	From	To	Length (ft)	Area (SqFt)	Functional Classification	Treatment	Cost	PCI Before	PCI After
9	201116	NORTH BLVD	SURREY LN	BOULDER DR	318	885	COLLECTOR	Micro Surfacing	\$5,467	80.77	100.00
9	201117	NORTH BLVD	MEADOW WAY	SURREY LN	230	641	COLLECTOR	Micro Surfacing	\$3,957	80.77	100.00
9	201118	NORTH BLVD	FETLOCK	MEADOW WAY	101	283	COLLECTOR	Micro Surfacing	\$1,746	80.77	100.00
9	201119	NORTH BLVD	ROAN CIR	FETLOCK	326	907	COLLECTOR	Micro Surfacing	\$5,604	80.77	100.00
9	201120	NORTH BLVD	CIBOLO TRL	ROAN CIR	442	1232	COLLECTOR	Micro Surfacing	\$7,608	60.99	64.48
9	201121	NORTH BLVD	ABBOTSBURY	CIBOLO TRL	225	877	COLLECTOR	Micro Surfacing	\$5,417	79.23	97.48
9	201122	NORTH BLVD	MOSSRIDGE	ABBOTSBURY	235	918	COLLECTOR	Micro Surfacing	\$5,669	80.67	99.83
9	201123	NORTH BLVD	FORREST TRL	MOSSRIDGE	250	974	COLLECTOR	Micro Surfacing	\$6,017	80.77	100.00
9	201124	NORTH BLVD	KITTY HAWK RD	FORREST TRL	188	733	COLLECTOR	Micro Surfacing	\$4,527	78.51	96.30
9	318531	NORTH BLVD	CIBOLO TRL	OAKLANE DR	28	79	COLLECTOR	Micro Surfacing	\$490	80.77	100.00
9	201596	NORTH ST	FM 78	CITY LIMIT LINE	308	858	LOCAL	Micro Surfacing	\$5,298	80.77	100.00
9	201262	NORTHVIEW1	PARKVIEW DR	PAT BOOKER RD	475	1147	COLLECTOR	Micro Surfacing	\$7,085	74.97	90.38
9	201263	NORTHVIEW2	PARK LN	PARKVIEW DR	871	2103	LOCAL	Micro Surfacing	\$12,989	60.22	63.22
9	200855	OAK BREEZE	ATHENIAN	CULDESAC	757	2111	LOCAL	Micro Surfacing	\$13,038	64.89	72.12
9	201021	OAK CIR	FORREST TRL	CULDESAC	127	355	LOCAL	Micro Surfacing	\$2,194	68.81	79.54
9	201010	OAK KNOB	SERI CV	FIRESAGE	515	1243	LOCAL	Micro Surfacing	\$7,679	69.48	80.76
9	200848	OAK MEADOW	HERA DR	CULDESAC	749	2098	LOCAL	Micro Surfacing	\$12,897	68.83	75.85
9	200849	OAK MEADOW	ATHENIAN	HERA DR	285	794	LOCAL	Micro Surfacing	\$4,901	68.15	78.32
9	200850	OAK MEADOW	DELPHIAN	ATHENIAN	302	841	LOCAL	Micro Surfacing	\$5,193	62.98	68.32
9	200851	OAK MEADOW	CAPRICORN	DELPHIAN	576	1605	LOCAL	Micro Surfacing	\$9,914	80.77	100.00
9	200852	OAK MEADOW	ZODIAC DR	CAPRICORN	288	804	LOCAL	Micro Surfacing	\$4,964	60.99	64.48
9	200853	OAK MEADOW	PHOENIX AVE	ZODIAC DR	289	806	LOCAL	Micro Surfacing	\$4,977	72.20	85.60
9	200854	OAK MEADOW	PHOENIX AVE	CULDESAC	143	397	LOCAL	Micro Surfacing	\$2,454	80.77	100.00
9	201164	OAKLANE DR	NORTH BLVD	NATIONAL BLVD	1464	4082	LOCAL	Micro Surfacing	\$25,208	80.77	100.00
9	201321	OAKSIDE	WEST OAK	TUMBLEBROOK	1883	5248	LOCAL	Micro Surfacing	\$32,412	72.20	85.60
9	200777	ODYSSEY DR	UNIVERSAL CITY BLVD	PHOENIX AVE	1121	3125	LOCAL	Micro Surfacing	\$19,302	65.54	73.37
9	201364	OLD CIMARR	WALNUT SPRINGS	FM 1976	2315	6452	COLLECTOR	Micro Surfacing	\$39,848	60.99	64.48
9	201365	OLD CIMARR	MEADOWLAND	GUILFORD FORGE	200	558	COLLECTOR	Micro Surfacing	\$3,446	75.67	91.57
9	201366	OLD CIMARR	KITTY HAWK RD	MEADOWLAND	2398	6684	COLLECTOR	Micro Surfacing	\$41,281	63.62	69.59
9	204064	OLD CIMARR	FM 1976	CITY LIMIT LINE	575	1601	COLLECTOR	Micro Surfacing	\$9,891	80.77	100.00
9	317274	OLD CIMARR	GUILFORD FORGE	WALNUT SPRINGS	47	132	COLLECTOR	Micro Surfacing	\$816	80.77	100.00
9	201368	OLD CONVER	SHIN OAK DR	PALISADES DR	914	2546	LOCAL	Micro Surfacing	\$15,726	80.77	100.00
9	201390	OLD CONVER	PALISADES DR	E LOOP 1604 N ACCESS RD	1662	4631	LOCAL	Micro Surfacing	\$28,600	80.77	100.00
9	200705	OLYMPIA PK			165	645		Micro Surfacing	\$3,985	77.80	95.12
9	200934	PALISADES	E LOOP N 1604 ACCESS RD	UNKNOWN	1612	6290	LOCAL	Micro Surfacing	\$38,851	68.15	78.32
9	201757	PALISADES	OLD CONVERSE RD	CITY LIMIT LINE	785	3063	LOCAL	Micro Surfacing	\$18,917	72.20	85.60
9	318560	PALISADES	E LOOP 1604 N	E LOOP 1604 N ACCESS RD	76	297	LOCAL	Micro Surfacing	\$1,837	80.77	100.00
9	201261	PARK LN	NORTHVIEW DR	PARKVIEW DR	1004	2798	LOCAL	Micro Surfacing	\$17,278	80.77	100.00
9	200892	PARK OLYMP	PARK OLYMPIA	UNIVERSAL CITY BLVD	205	571	LOCAL	Micro Surfacing	\$3,528	75.67	91.57
9	200893	PARK OLYMP	PARK OLYMPIA	PARK OLYMPIA	454	1265	LOCAL	Micro Surfacing	\$7,816	80.77	100.00
9	200894	PARK OLYMP	PARK OLYMPIA	PARK OLYMPIA	1814	5057	LOCAL	Micro Surfacing	\$31,233	74.27	89.19
9	200895	PARK OLYMP	PARK OLYMPIA	CULDESAC	196	546	LOCAL	Micro Surfacing	\$3,372	75.67	91.57
9	201265	PARKVIEW1	HILLCREST DR	CULDESAC	465	1295	LOCAL	Micro Surfacing	\$3,674	80.77	100.00
9	201266	PARKVIEW1	HILLCREST DR	HILLCREST DR	385	1072	LOCAL	Micro Surfacing	\$5,901	80.77	100.00
9	201269	PARKVIEW1	PARK LN	HILLVIEW DR	213	595	LOCAL	Micro Surfacing	\$5,107	64.89	72.12
9	201270	PARKVIEW1	HILLVIEW DR	IVY LN	343	956	LOCAL	Micro Surfacing	\$6,040	62.98	68.32
9	201271	PARKVIEW1	IVY LN	WESTWAY DR	297	827	LOCAL	Micro Surfacing	\$4,787	62.98	68.32
9	201272	PARKVIEW1	WESTWAY DR	FLINTSTONE LN	351	978	LOCAL	Micro Surfacing	\$4,880	80.77	100.00
9	201273	PARKVIEW1	FLINTSTONE LN	W BYRD BLVD	278	775	LOCAL	Micro Surfacing	\$4,655	80.77	100.00
9	201267	PARKVIEW2	HILLCREST DR	NORTHVIEW DR	283	790	COLLECTOR	Micro Surfacing	\$7,998	80.77	100.00
9	201268	PARKVIEW2	NORTHVIEW DR	PARK LN	270	754	COLLECTOR	Micro Surfacing	\$6,622	80.77	100.00
9	200776	PARTHENON	UNIVERSAL CITY BLVD	CITY LIMIT LINE	966	2693	LOCAL	Micro Surfacing	\$16,632	74.97	90.38
9	200911	PAT BOOKER	E AVIATION BLVD	FM 78	356	2313	ARTERIAL	Micro Surfacing	\$14,284	76.38	92.76
9	200912	PAT BOOKER	E LINDBERGH BLVD	E AVIATION BLVD	299	1944	ARTERIAL	Micro Surfacing	\$12,008	80.77	100.00
9	200913	PAT BOOKER	E WRIGHT BLVD	E LINDBERGH BLVD	302	1964	ARTERIAL	Micro Surfacing	\$12,130	69.48	80.76
9	200914	PAT BOOKER	E BYRD BLVD	E WRIGHT BLVD	305	1981	ARTERIAL	Micro Surfacing	\$12,235	80.77	100.00
9	200915	PAT BOOKER	E LANGLEY BLVD	E BYRD BLVD	294	1911	ARTERIAL	Micro Surfacing	\$11,801	80.77	100.00
9	200916	PAT BOOKER	NATIONAL BLVD	E LANGLEY BLVD	291	1895	ARTERIAL	Micro Surfacing	\$11,706	80.77	100.00
9	200917	PAT BOOKER	VILLAGE GREEN	NATIONAL BLVD	100	647	ARTERIAL	Micro Surfacing	\$3,997	80.77	100.00
9	200918	PAT BOOKER	VILLAGE GREEN	ROSEWOOD DR	378	2456	ARTERIAL	Micro Surfacing	\$15,167	80.77	100.00
9	200919	PAT BOOKER	RANDOLPH PLAZA DR	VILLAGE GREEN	864	5616	ARTERIAL	Micro Surfacing	\$34,688	80.77	100.00
9	200920	PAT BOOKER	STONEGATE DR	RANDOLPH PLAZA DR	517	3364	ARTERIAL	Micro Surfacing	\$20,776	80.77	100.00
9	200921	PAT BOOKER	NORTHVIEW DR	STONEGATE DR	119	774	ARTERIAL	Micro Surfacing	\$4,778	80.77	100.00
9	200922	PAT BOOKER	VILLA DR	NORTHVIEW DR	582	3786	ARTERIAL	Micro Surfacing	\$23,380	80.77	100.00
9	200923	PAT BOOKER	KITTY HAWK RD	VILLA DR	1842	11978	ARTERIAL	Micro Surfacing	\$73,979	80.77	100.00
9	200924	PAT BOOKER	ROSE GARDEN	KITTY HAWK RD	737	4794	ARTERIAL	Micro Surfacing	\$29,611	80.77	100.00
9	200925	PAT BOOKER	UNIVERSAL CITY BLVD	ROSE GARDEN	888	5774	ARTERIAL	Micro Surfacing	\$35,660	80.77	100.00
9	200926	PAT BOOKER	CORONADO BLVD	UNIVERSAL CITY BLVD	2305	14988	ARTERIAL	Micro Surfacing	\$92,571	80.77	100.00
9	200927	PAT BOOKER	PALISADES DR	CORONADO BLVD	961	6247	ARTERIAL	Micro Surfacing	\$38,584	80.77	100.00
9	200928	PAT BOOKER	BUCKINGHAM VILLAGE ST	PALISADES DR	1040	5797	ARTERIAL	Micro Surfacing	\$35,806	80.77	100.00
9	200929	PAT BOOKER	ATHENIAN	BUCKINGHAM VILLAGE ST	1038	5785	ARTERIAL	Micro Surfacing	\$35,729	80.77	100.00
9	200930	PAT BOOKER	E LOOP 1604 N	ATHENIAN	803	5223	ARTERIAL	Micro Surfacing	\$32,260	80.77	100.00
9	200931	PAT BOOKER	OLD CONVERSE RD	E LOOP 1604 N	321	2447	ARTERIAL	Micro Surfacing	\$15,116	80.77	100.00
9	200932	PAT BOOKER	OLD CONVERSE RD	CITY LIMIT LINE	317	2414	ARTERIAL	Micro Surfacing	\$14,909	79.23	97.48
9	318532	PAT BOOKER	ROSEWOOD DR	VILLAGE GREEN	83	538	ARTERIAL	Micro Surfacing	\$3,325	80.77	100.00
9	200779	PERICLES D	ATHENIAN	ARISTOTLE	302	842	LOCAL	Micro Surfacing	\$5,197	74.27	89.19
9	201046	PERSIA DR	CHUOKE	KIMBERLY DR	614	1713	LOCAL	Micro Surfacing	\$10,578	80.77	100.00
9	201047	PERSIA DR	WAYNE DR	CHUOKE	172	480	LOCAL	Micro Surfacing	\$2,966	73.57	87.99
9	201048	PERSIA DR	DORIS DR	WAYNE DR	318	887	LOCAL	Micro Surfacing	\$5,480	80.77	100.00
9	200710	PHOENIX AV	OAK MEADOWS	CITY LIMIT LINE	627	1747	COLLECTOR	Micro Surfacing	\$10,791	80.77	100.00
9	200711	PHOENIX AV	OAK MEADOWS	FORUM RD	1282	3572	COLLECTOR	Micro Surfacing	\$22,061	80.77	100.00
9	200716	PHOENIX AV	ODYSSEY DR	CITY LIMIT LINE	211	589	COLLECTOR	Micro Surfacing	\$3,639	75.67	91.57
9	200717	PHOENIX AV	ODYSSEY DR	MARATHON	290	808	COLLECTOR	Micro Surfacing	\$4,993	77.09	93.94
9	200718	PHOENIX AV	MARATHON	ATHENIAN	318	886	COLLECTOR	Micro Surfacing	\$5,473	70.15	81.97
9	200719	PHOENIX AV	ATHENIAN	CORINTH	177	493	COLLECTOR	Micro Surfacing	\$3,045	80.77	100.00
9	200720	PHOENIX AV	CORINTH	RHODES	335	934	COLLECTOR	Micro Surfacing	\$5,769	80.77	100.00
9	200721	PHOENIX AV	RHODES	SPARTAN TERRACE	702	1957	COLLECTOR	Micro Surfacing	\$12,089	80.77	100.00
9	200743	PHOENIX AV	FORUM RD	CITY LIMIT LINE	166	463	COLLECTOR	Micro Surfacing	\$2,862	80.77	100.00
9	201092	PHOENIX AV	SPARTAN TERRACE	MOUNT OLYMPUS	530	1477	COLLECTOR	Micro Surfacing	\$9,120	79.23	97.48
9	304180	PHOENIX AV	MOUNT OLYMPUS	TITAN	415	1157	COLLECTOR	Micro Surfacing	\$7,143	80.67	99.83
9	201327	PLAZA DR	DUKEWAY DR	CULDESAC	48	134	LOCAL	Micro Surfacing	\$829	80.77	100.00
9	201328	PLAZA DR	MATTHEW	TUMBLEBROOK	254	708	LOCAL	Micro Surfacing	\$4,375	73.57	87.99
9	201329	PLAZA DR	EMELIA	MATTHEW	271	754	LOCAL	Micro Surfacing	\$4,657	77.80	95.12
9	201330	PLAZA DR	EMELIA	CULDESAC	136	378	LOCAL	Micro Surfacing	\$2,333	70.83	83.18
9	318061	PLAZA DR	TUMBLEBROOK	DUKEWAY DR	541	1507	LOCAL	Micro Surfacing	\$9,306	77.09	93.94
9	315365	POINT VIEW	CORONADO BLVD	CULDESAC	230	640	LOCAL	Micro Surfacing	\$3,951	79.95	98.66

Plan Year	Segment ID	Street Name	From	To	Length (Ft)	Area (SqFt)	Functional Classification	Treatment	Cost	PCI Before	PCI After
9	200830	POQUITO CI	FORUM DR	CULDESAC	250	697	LOCAL	Micro Surfacing	\$4,304	80.77	100.00
9	200879	POSEIDON	GOTHIC RD	CULDESAC	282	785	LOCAL	Micro Surfacing	\$4,846	74.97	90.38
9	200880	POSEIDON	SICILY ISLE	GOTHIC DR	487	1359	LOCAL	Micro Surfacing	\$8,391	76.38	92.76
9	200846	PURO ORO D	HERA DR	TESORO PERDIDO	280	781	LOCAL	Micro Surfacing	\$4,826	80.77	100.00
9	200847	PURO ORO D	TESORO PERDIDO	CULDESAC	348	970	LOCAL	Micro Surfacing	\$5,992	63.62	69.59
9	200994	QUAIL DR	ROBIN DR	KITTY HAWK RD	679	1892	LOCAL	Micro Surfacing	\$11,683	62.34	67.04
9	200995	QUAIL DR	TURTLE DOVE DR	ROBIN DR	131	365	LOCAL	Micro Surfacing	\$2,255	74.27	89.19
9	200996	QUAIL DR	SANDHILL DR	TURTLE DOVE DR	727	2026	LOCAL	Micro Surfacing	\$12,512	80.77	100.00
9	200999	QUIVIRA DR	BOLERIO DR	KITTY HAWK RD	205	570	LOCAL	Micro Surfacing	\$3,521	80.77	100.00
9	201000	QUIVIRA DR	ANDORRA DR	BOLERIO DR	300	837	LOCAL	Micro Surfacing	\$5,167	63.62	69.59
9	201001	QUIVIRA DR	DA GAMA DR	ANDORRA DR	306	852	LOCAL	Micro Surfacing	\$5,264	74.27	89.19
9	201002	QUIVIRA DR	LA SALLE PLACE	DA GAMA DR	311	866	LOCAL	Micro Surfacing	\$5,348	80.77	100.00
9	201077	RANDOLPH P	NORTH BLVD	PAT BOOKER RD	516	1439	COLLECTOR	Micro Surfacing	\$8,887	80.77	100.00
9	201100	RED HOR C	SUNCLIFF DR	CULDESAC	187	522	LOCAL	Micro Surfacing	\$3,227	80.77	100.00
9	201078	RED HOR P	MEADOW WAY	CIBOLO TRL	1053	1566	LOCAL	Micro Surfacing	\$9,670	80.77	100.00
9	317298	REDWOOD CI	SPRINGWOOD SQ	CULDESAC	250	697	LOCAL	Micro Surfacing	\$4,303	79.23	97.48
9	200783	RHODES	PHOENIX AVE	CULDESAC	131	364	LOCAL	Micro Surfacing	\$2,248	80.77	100.00
9	201059	RHONDA DR	KIMBERLY DR	CULDESAC	385	1072	LOCAL	Micro Surfacing	\$6,624	68.15	78.32
9	201351	RIFLE GAP	WAGON CROSSING	FRIENDSWOOD PATH	1382	3852	LOCAL	Micro Surfacing	\$23,791	62.98	68.32
9	201030	RIMDALE	STONEFIELD	CULDESAC	217	606	LOCAL	Micro Surfacing	\$3,741	80.77	100.00
9	201354	RISING STA	FORT WAYNE	GUILFORD FORGE	425	1184	LOCAL	Micro Surfacing	\$7,313	73.57	87.99
9	201355	RISING STA	GUILFORD FORGE	CULDESAC	27	75	LOCAL	Micro Surfacing	\$463	80.77	100.00
9	201082	ROAN CIR	NORTH BLVD	CULDESAC	146	407	LOCAL	Micro Surfacing	\$2,511	80.77	100.00
9	317304	ROARING SP	SCARLET CRK	WILDWOOD WAY	320	892	LOCAL	Micro Surfacing	\$5,507	80.77	100.00
9	317305	ROARING SP	WILDWOOD WAY	APPLE SPRINGS	318	887	LOCAL	Micro Surfacing	\$5,480	80.67	99.83
9	317306	ROARING SP	APPLE SPRINGS	CULDESAC	222	619	LOCAL	Micro Surfacing	\$3,821	77.80	95.12
9	200997	ROBIN DR	BALBOA DR	QUAIL DR	313	871	LOCAL	Micro Surfacing	\$5,382	80.77	100.00
9	200998	ROBIN DR	UNIVERSAL CITY BLVD	BALBOA DR	297	829	LOCAL	Micro Surfacing	\$5,119	80.77	100.00
9	201068	ROSE GARDE	KIMBERLY DR	PAT BOOKER RD	390	1520	LOCAL	Micro Surfacing	\$9,387	80.77	100.00
9	201163	ROSEWOOD D	NORTH BLVD	PAT BOOKER RD	1315	3664	LOCAL	Micro Surfacing	\$22,629	76.38	92.76
9	318153	ROUND ROCK	MANDEVILLA	GRANBERRY PASS	637	1775	LOCAL	Micro Surfacing	\$10,964	80.77	100.00
9	201051	RUSSWOOD C	FORREST TRL	CULDESAC	485	1353	LOCAL	Micro Surfacing	\$8,357	80.77	100.00
9	201361	RUSTY SPUR	STONEY PT	CULDESAC	130	362	LOCAL	Micro Surfacing	\$2,237	68.81	79.54
9	201087	SAGE DR	CASTLE CLIMB	CIBOLO TRL	1523	4245	LOCAL	Micro Surfacing	\$26,216	74.97	90.38
9	315489	SAHARA WOO	SPARROW WAY	SPRINGWOOD SQ	754	2103	LOCAL	Micro Surfacing	\$12,987	80.77	100.00
9	315490	SAHARA WOO	SPRINGWOOD SQ	CULDESAC	125	348	LOCAL	Micro Surfacing	\$2,147	65.54	73.37
9	317699	SAHARA WOO	CRYSTAL VW	EVENING LAUREL	550	1532	LOCAL	Micro Surfacing	\$9,461	74.97	90.38
9	317700	SAHARA WOO	EVENING LAUREL	SPARROW WAY	304	847	LOCAL	Micro Surfacing	\$5,229	74.97	90.38
9	200989	SANDHILL	SANDHILL DR	TURTLE DOVE DR	317	883	LOCAL	Micro Surfacing	\$5,455	80.67	99.83
9	200990	SANDHILL	QUAIL DR	SANDHILL DR	402	1121	LOCAL	Micro Surfacing	\$6,923	78.51	96.30
9	200991	SANDHILL	SANDHILL DR	CULDESAC	37	103	LOCAL	Micro Surfacing	\$633	69.31	62.02
9	200992	SANDHILL	BALBOA DR	QUAIL DR	508	1414	LOCAL	Micro Surfacing	\$8,736	72.20	85.60
9	513978	SCARLET CR	MEADOW SPRINGS	ROARING SPRING	325	906	LOCAL	Micro Surfacing	\$5,593	80.77	100.00
9	513979	SCARLET CR	CRYSTAL VW	MEADOW SPRINGS	1030	2870	LOCAL	Micro Surfacing	\$17,724	80.77	100.00
9	201150	SCOTT AVE	STATE BLVD	NATIONAL BLVD	593	1652	LOCAL	Micro Surfacing	\$10,201	76.38	92.76
9	201151	SCOTT AVE	NORTH BLVD	STATE BLVD	696	1941	LOCAL	Micro Surfacing	\$11,989	74.27	89.19
9	201007	SERI CV	OAK KNOB	BROKEN SPUR	278	775	LOCAL	Micro Surfacing	\$4,784	80.77	100.00
9	201146	SHADOWYCK	DEER GLEN	CRYSTAL CANYON	237	660	LOCAL	Micro Surfacing	\$4,075	80.77	100.00
9	201061	SHERRI DR	DORIS DR	KIMBERLY DR	664	1852	LOCAL	Micro Surfacing	\$11,435	80.77	100.00
9	201062	SHERRI DR	KIMBERLY DR	DORIS DR	992	2765	LOCAL	Micro Surfacing	\$17,080	80.77	100.00
9	201763	SHIN OAK	OLD CONVERSE RD	CULDESAC	774	2156	LOCAL	Micro Surfacing	\$13,318	80.77	100.00
9	200881	SICILY ISL	POSEIDON	CULDESAC	233	650	LOCAL	Micro Surfacing	\$4,014	80.77	100.00
9	200882	SICILY ISL	POSEIDON	CULDESAC	248	691	LOCAL	Micro Surfacing	\$4,265	80.77	100.00
9	201019	SILVER SPG	KITTY HAWK RD	FORREST TRL	292	813	LOCAL	Micro Surfacing	\$5,020	80.77	100.00
9	304183	SILVER TER	WINN AVE	CULDESAC	716	1995	LOCAL	Micro Surfacing	\$12,322	80.77	100.00
9	200787	SOCRATES L	HERCULES	CRETIAN ISLE	525	1463	LOCAL	Micro Surfacing	\$9,035	80.77	100.00
9	317701	SPARROW WA	SAHARA WOODS	GRANITE WOODS	270	752	LOCAL	Micro Surfacing	\$4,644	78.51	96.30
9	200791	SPARTAN TE	UNIVERSAL CITY BLVD	ACROPOLIS DR	177	493	LOCAL	Micro Surfacing	\$3,043	77.09	93.94
9	200792	SPARTAN TE	ACROPOLIS DR	AESOP LN	309	860	LOCAL	Micro Surfacing	\$5,313	80.67	99.83
9	200793	SPARTAN TE	AESOP LN	CRETIAN ISLE	306	852	LOCAL	Micro Surfacing	\$5,265	80.67	99.83
9	200794	SPARTAN TE	CRETIAN ISLE	MOUNT LATMOS	320	893	LOCAL	Micro Surfacing	\$5,515	80.77	100.00
9	200795	SPARTAN TE	MOUNT LATMOS	HERCULES	330	919	LOCAL	Micro Surfacing	\$5,677	80.77	100.00
9	200796	SPARTAN TE	HERCULES	PHOENIX AVE	528	1465	LOCAL	Micro Surfacing	\$9,050	80.77	100.00
9	315492	SPIRAL WOO	ARTESIA WELLS	SPRING CIR	814	2270	LOCAL	Micro Surfacing	\$14,019	80.77	100.00
9	315493	SPIRAL WOO	SPRING CIR	SPRINGWOOD SQ	433	1206	LOCAL	Micro Surfacing	\$7,451	80.77	100.00
9	315491	SPRING CIR	SPIRAL WOODS	CULDESAC	147	409	LOCAL	Micro Surfacing	\$2,528	80.77	100.00
9	315484	SPRINGWSQ	GRANITE WOODS	FM 1976	224	872	COLLECTOR	Micro Surfacing	\$5,386	63.62	69.59
9	315485	SPRINGWSQ	SAHARA WOODS	GRANITE WOODS	322	1257	COLLECTOR	Micro Surfacing	\$7,765	80.77	100.00
9	315486	SPRINGWSQ	SPIRAL WOODS	SAHARA WOODS	403	1573	COLLECTOR	Micro Surfacing	\$9,717	75.67	91.57
9	315487	SPRINGWSQ	REDWOOD CIR	SPIRAL WOODS	286	1116	COLLECTOR	Micro Surfacing	\$6,891	79.95	98.68
9	317297	SPRINGWSQ	MEADOW SPRINGS	REDWOOD CIR	299	1165	COLLECTOR	Micro Surfacing	\$7,195	80.77	100.00
9	201028	SPRITEWOOD	WILDRIDGE TRL	CULDESAC	134	373	LOCAL	Micro Surfacing	\$2,303	72.88	86.80
9	201009	SPYGLASS	WILDRIDGE TRL	BROKEN SPUR	606	1689	LOCAL	Micro Surfacing	\$10,429	80.77	100.00
9	201165	STATE BLVD	BEECHWOOD AVE	LEMONWOOD AVE	340	948	LOCAL	Micro Surfacing	\$5,857	80.67	99.83
9	201166	STATE BLVD	LEMONWOOD AVE	WINN AVE	323	901	LOCAL	Micro Surfacing	\$5,563	69.48	80.76
9	201167	STATE BLVD	WINN AVE	TRUDY LN	329	918	LOCAL	Micro Surfacing	\$5,669	76.38	92.76
9	201168	STATE BLVD	TRUDY LN	SCOTT AVE	314	874	LOCAL	Micro Surfacing	\$5,397	65.54	73.37
9	201169	STATE BLVD	SCOTT AVE	CIRCLE DR	312	869	LOCAL	Micro Surfacing	\$5,365	78.51	96.30
9	201031	STONEFIELD	BAYTHORNE	RIMDALE	287	1119	LOCAL	Micro Surfacing	\$6,912	80.67	99.83
9	201032	STONEFIELD	RIMDALE	SUNRISE CANYON DR	310	1209	LOCAL	Micro Surfacing	\$7,467	75.67	91.57
9	201071	STONEGATE	NORTH BLVD	PAT BOOKER RD	427	1191	LOCAL	Micro Surfacing	\$7,356	67.49	77.09
9	201072	STONEGATE	NORTH BLVD	HORSESHOE TRL	696	1941	LOCAL	Micro Surfacing	\$11,987	79.23	97.48
9	201073	STONEGATE	HORSESHOE TRL	CIBOLO TRL	697	1942	LOCAL	Micro Surfacing	\$11,997	67.49	77.09
9	317311	STONEY BRK	FORUM RD	CULDESAC	842	2347	LOCAL	Micro Surfacing	\$14,496	80.77	100.00
9	201023	STONEY CRK	BRANCH HOLLOW DR	CULDESAC	195	543	LOCAL	Micro Surfacing	\$3,353	74.27	89.19
9	201362	STONEY PT	BARBARA BEND	RUSTY SPUR	302	841	LOCAL	Micro Surfacing	\$5,194	80.77	100.00
9	201363	STONEY PT	RUSTY SPUR	CULDESAC	199	554	LOCAL	Micro Surfacing	\$3,421	80.77	100.00
9	201074	STRAIGHT L	HORSESHOE TRL	CIBOLO TRL	787	2195	LOCAL	Micro Surfacing	\$13,554	80.77	100.00
9	201101	SUNCLIFF D	CIBOLO TRL	RED HORSE CIR	1205	4701	LOCAL	Micro Surfacing	\$29,035	80.77	100.00
9	201102	SUNCLIFF D	RED HORSE CIR	CIBOLO TRL	330	1288	LOCAL	Micro Surfacing	\$7,954	66.18	74.61
9	201034	SUNRISE CA	UNIVERSAL CITY BLVD	WILLOW WISP RD	695	2714	COLLECTOR	Micro Surfacing	\$16,760	80.77	100.00
9	201035	SUNRISE CA	WILLOW WISP RD	STONEFIELD	254	992	COLLECTOR	Micro Surfacing	\$6,124	67.49	77.09
9	201036	SUNRISE CA	STONEFIELD	WINDRIDGE TRL	348	1356	COLLECTOR	Micro Surfacing	\$8,378	68.81	79.54
9	201037	SUNRISE CA	WINDRIDGE TRL	MILLRIDGE RD	593	2315	COLLECTOR	Micro Surfacing	\$14,296	80.77	100.00
9	318530	SUNRISE CA	MILLRIDGE RD	KITTY HAWK RD	29	112	COLLECTOR	Micro Surfacing	\$690	68.81	79.54
9	201085	SURREY LN	FURLONG	NORTH BLVD	309	861	LOCAL	Micro Surfacing	\$5,319	80.77	100.00

Plan Year	Segment ID	Street Name	From	To	Length (ft)	Area (SqFt)	Functional Classification	Treatment	Cost	PCI Before	PCI After
9	201086	SURREY LN	FURLONG	CULDESAC	485	1353	LOCAL	Micro Surfacing	\$8,354	80.77	100.00
9	200761	TAURUS	CAPRICORN	CULDESAC	176	491	LOCAL	Micro Surfacing	\$3,031	80.77	100.00
9	315366	TAVERN TRL	CORONADO BLVD	CULDESAC	216	603	LOCAL	Micro Surfacing	\$3,723	71.51	84.39
9	200901	TERRA COTT	BAYTHORNE	CULDESAC	250	697	LOCAL	Micro Surfacing	\$4,304	72.88	86.80
9	200845	TESORO PER	PURO ORO DR	CULDESAC	383	1067	LOCAL	Micro Surfacing	\$6,588	80.77	100.00
9	201233	TEXAS DR	W AVIATION BLVD	CULDESAC	104	291	LOCAL	Micro Surfacing	\$1,796	80.77	100.00
9	201234	TEXAS DR	W LINDBERGH BLVD	W AVIATION BLVD	289	805	LOCAL	Micro Surfacing	\$4,970	65.54	73.37
9	201235	TEXAS DR	W WRIGHT BLVD	W LINDBERGH BLVD	296	825	LOCAL	Micro Surfacing	\$5,098	73.57	87.99
9	201236	TEXAS DR	W BYRD BLVD	W WRIGHT BLVD	302	842	LOCAL	Micro Surfacing	\$5,198	68.15	78.32
9	200760	THEBES	CAPRICORN	CULDESAC	181	504	LOCAL	Micro Surfacing	\$3,110	80.77	100.00
9	200873	THESSALY	COLLINGWOOD	ILIAD	354	986	LOCAL	Micro Surfacing	\$6,088	80.77	100.00
9	200874	THESSALY	ILIAD	BOREAS	339	946	LOCAL	Micro Surfacing	\$5,841	69.48	80.76
9	200875	THESSALY	BOREAS	GOTHIC DR	365	1018	LOCAL	Micro Surfacing	\$6,289	67.49	77.09
9	200876	THESSALY	GOTHIC DR	TIGUEX	405	1128	LOCAL	Micro Surfacing	\$6,968	80.77	100.00
9	315687	THIRD ST W	FM 78	CITY LIMIT LINE	158	440	LOCAL	Micro Surfacing	\$2,714	80.77	100.00
9	200869	TIGUEX	TUSAYAN	GALICIA	283	1103	LOCAL	Micro Surfacing	\$6,811	80.77	100.00
9	200870	TIGUEX	GALICIA	FORUM RD	577	2250	LOCAL	Micro Surfacing	\$13,898	80.77	100.00
9	200871	TIGUEX	FORUM RD	THESSALY	307	1199	LOCAL	Micro Surfacing	\$7,403	71.51	84.39
9	200872	TIGUEX	THESSALY	CULDESAC	159	619	LOCAL	Micro Surfacing	\$3,826	80.77	100.00
9	201098	TITAN	MOUNT OLYMPUS	CULDESAC	167	465	LOCAL	Micro Surfacing	\$2,871	80.77	100.00
9	304182	TITAN	MOUNT OLYMPUS	PHOENIX AVE	281	784	LOCAL	Micro Surfacing	\$4,841	72.20	85.60
9	201278	TRAVIS DR	W AVIATION BLVD	CULDESAC	166	463	LOCAL	Micro Surfacing	\$2,862	80.77	100.00
9	201279	TRAVIS DR	W LINDBERGH BLVD	W AVIATION BLVD	296	825	LOCAL	Micro Surfacing	\$5,094	59.31	62.02
9	201280	TRAVIS DR	W WRIGHT BLVD	W LINDBERGH BLVD	299	834	LOCAL	Micro Surfacing	\$5,148	80.77	100.00
9	201281	TRAVIS DR	W BYRD BLVD	W WRIGHT BLVD	301	839	LOCAL	Micro Surfacing	\$5,180	80.77	100.00
9	201282	TRAVIS DR	W LANGLEY BLVD	W BYRD BLVD	298	831	LOCAL	Micro Surfacing	\$5,132	80.77	100.00
9	201152	TRUDY LN	NORTH BLVD	STATE BLVD	773	3015	LOCAL	Micro Surfacing	\$18,621	72.88	86.80
9	201153	TRUDY LN	STATE BLVD	NATIONAL BLVD	592	2309	LOCAL	Micro Surfacing	\$14,262	66.83	75.85
9	201154	TRUDY LN	NATIONAL BLVD	E LANGLEY BLVD	304	1185	LOCAL	Micro Surfacing	\$7,320	80.77	100.00
9	201155	TRUDY LN	E LANGLEY BLVD	E BYRD BLVD	301	1175	LOCAL	Micro Surfacing	\$7,254	62.98	68.32
9	201156	TRUDY LN	E BYRD BLVD	E WRIGHT BLVD	301	1173	LOCAL	Micro Surfacing	\$7,244	68.15	78.32
9	201157	TRUDY LN	E WRIGHT BLVD	E LINDBERGH BLVD	300	1169	LOCAL	Micro Surfacing	\$7,219	80.77	100.00
9	201158	TRUDY LN	E LINDBERGH BLVD	E AVIATION BLVD	300	835	LOCAL	Micro Surfacing	\$5,158	80.77	100.00
9	201322	TUMBLEBROO	PLAZA DR	CULDESAC	251	698	LOCAL	Micro Surfacing	\$4,313	70.83	83.18
9	201323	TUMBLEBROO	OAKSIDE	PLAZA DR	271	756	LOCAL	Micro Surfacing	\$4,671	60.22	63.22
9	201324	TUMBLEBROO	HIGH OAK	OAKSIDE	350	975	LOCAL	Micro Surfacing	\$6,019	68.15	78.32
9	201325	TUMBLEBROO	CLEAR OAK	HIGH OAK	352	982	LOCAL	Micro Surfacing	\$6,062	70.83	83.18
9	201326	TUMBLEBROO	MEADOWLAND	CLEAR OAK	313	872	LOCAL	Micro Surfacing	\$5,383	75.67	91.57
9	200993	TURTLE DOV	SANDHILL DR	QUAIL DR	613	1708	LOCAL	Micro Surfacing	\$10,549	66.83	75.85
9	200865	TUSAYAN	COLLINGWOOD	TIGUEX	1005	2800	LOCAL	Micro Surfacing	\$17,294	78.51	96.30
9	200780	ULYSSES	ULYSSES	UNIVERSAL CITY BLVD	185	517	LOCAL	Micro Surfacing	\$3,192	80.77	100.00
9	200781	ULYSSES	ULYSSES	ULYSSES	1601	4463	LOCAL	Micro Surfacing	\$27,562	80.67	99.83
9	200799	UNIV CITY	BALBOA DR	KITTY HAWK RD	826	3224	COLLECTOR	Micro Surfacing	\$19,912	62.98	68.32
9	200800	UNIV CITY	PAT BOOKER RD	ROBIN DR	158	618	COLLECTOR	Micro Surfacing	\$3,815	74.27	89.19
9	200801	UNIV CITY	EL DORADO	PAT BOOKER RD	678	3908	COLLECTOR	Micro Surfacing	\$24,135	73.57	87.99
9	200802	UNIV CITY	SUNRISE CANYON DR	EL DORADO	1265	7285	COLLECTOR	Micro Surfacing	\$44,995	62.34	67.04
9	200804	UNIV CITY	BLACKSTONE	SUNRISE CANYON DR	877	5054	COLLECTOR	Micro Surfacing	\$31,215	80.77	100.00
9	200805	UNIV CITY	GOTHIC DR	CORONADO BLVD	816	4700	COLLECTOR	Micro Surfacing	\$29,026	80.77	100.00
9	200806	UNIV CITY	MOUNT OLYMPUS	GOTHIC DR	1272	7325	COLLECTOR	Micro Surfacing	\$45,240	77.09	93.94
9	200807	UNIV CITY	SPARTAN TERRACE	MOUNT OLYMPUS	725	4178	COLLECTOR	Micro Surfacing	\$25,803	78.51	96.30
9	200808	UNIV CITY	ATHENIAN	SPARTAN TERRACE	677	3900	COLLECTOR	Micro Surfacing	\$24,090	77.80	95.12
9	200809	UNIV CITY	MARATHON	ATHENIAN	351	2019	COLLECTOR	Micro Surfacing	\$12,470	74.27	89.19
9	200810	UNIV CITY	ODYSSEY DR	MARATHON	298	1714	COLLECTOR	Micro Surfacing	\$10,584	80.77	100.00
9	200811	UNIV CITY	PATHENON PLACE	ODYSSEY DR	278	1599	COLLECTOR	Micro Surfacing	\$9,879	80.77	100.00
9	200812	UNIV CITY	ULYSSES	PARTHENON PLACE	141	811	COLLECTOR	Micro Surfacing	\$5,010	76.38	92.76
9	201392	UNIV CITY	CORONADO BLVD	BLACKSTONE	438	2524	COLLECTOR	Micro Surfacing	\$15,590	70.83	83.18
9	201725	UNIV CITY	W AVIATION BLVD	CULDESAC	58	335	COLLECTOR	Micro Surfacing	\$2,072	80.77	100.00
9	318543	UNIV CITY	ROBIN DR	BALBOA DR	318	1241	COLLECTOR	Micro Surfacing	\$7,666	64.26	70.86
9	201229	UNIV DR	W AVIATION BLVD	CULDESAC	31	88	LOCAL	Micro Surfacing	\$540	80.77	100.00
9	201230	UNIV DR	W LINDBERGH BLVD	W AVIATION BLVD	288	803	LOCAL	Micro Surfacing	\$4,958	68.81	79.54
9	201231	UNIV DR	W WRIGHT BLVD	W LINDBERGH BLVD	294	818	LOCAL	Micro Surfacing	\$5,053	74.27	89.19
9	201232	UNIV DR	W BYRD BLVD	W WRIGHT BLVD	300	837	LOCAL	Micro Surfacing	\$5,170	71.51	84.39
9	316929	UNNAMEDBUC	BUCKINGHAM VILLAGE ST	CULDESAC	100	280	LOCAL	Micro Surfacing	\$1,727	75.67	91.57
9	316930	UNNAMEDBUC	BUCKINGHAM VILLAGE ST	CULDESAC	82	227	LOCAL	Micro Surfacing	\$1,404	79.95	96.66
9	316931	UNNAMEDBUC	BUCKINGHAM VILLAGE ST	CULDESAC	345	962	LOCAL	Micro Surfacing	\$5,944	80.77	100.00
9	317752	UNNAMEDNAT	NATIONAL BLVD	E LANGLEY BLVD	293	817	LOCAL	Micro Surfacing	\$5,044	80.77	100.00
9	200960	VALENCIA	BARCELONA	CORDOBA DR	686	1911	LOCAL	Micro Surfacing	\$11,802	77.09	93.94
9	315368	VERDE OAKS	CORONADO BLVD	CULDESAC	105	293	LOCAL	Micro Surfacing	\$1,807	77.09	93.94
9	201070	VILLA DR	PAT BOOKER RD	NORTH BLVD	671	2620	COLLECTOR	Micro Surfacing	\$16,180	75.67	91.57
9	201170	VILLAGE GR	PAT BOOKER RD	PAT BOOKER RD	874	2436	LOCAL	Micro Surfacing	\$15,045	74.27	89.19
9	201283	W AVIATION	HOUSTON DR	PAT BOOKER RD	396	1105	COLLECTOR	Micro Surfacing	\$6,823	80.77	100.00
9	201284	W AVIATION	TRAVIS DR	HOUSTON DR	298	830	COLLECTOR	Micro Surfacing	\$5,127	80.77	100.00
9	201285	W AVIATION	AUSTIN DR	TRAVIS DR	551	2151	COLLECTOR	Micro Surfacing	\$13,286	80.77	100.00
9	201286	W AVIATION	TEXAS DR	AUSTIN DR	549	2143	COLLECTOR	Micro Surfacing	\$13,233	70.83	83.18
9	201287	W AVIATION	UNIVERSAL DR	TEXAS DR	552	2152	COLLECTOR	Micro Surfacing	\$13,292	80.77	100.00
9	201288	W AVIATION	W LINDBERGH BLVD	UNIVERSAL DR	1290	5035	COLLECTOR	Micro Surfacing	\$31,095	80.77	100.00
9	201384	W AVIATION	UNIVERSAL CITY BLVD	W LINDBERGH BLVD	905	3531	COLLECTOR	Micro Surfacing	\$21,809	80.77	100.00
9	201193	W BYRD BLV	HOUSTON DR	PAT BOOKER RD	389	1083	COLLECTOR	Micro Surfacing	\$6,690	80.77	100.00
9	201194	W BYRD BLV	TRAVIS DR	HOUSTON DR	301	1176	COLLECTOR	Micro Surfacing	\$7,263	80.77	100.00
9	201195	W BYRD BLV	AUSTIN DR	TRAVIS DR	554	2161	COLLECTOR	Micro Surfacing	\$13,350	65.54	73.37
9	201196	W BYRD BLV	PARKVIEW DR	AUSTIN DR	327	1277	COLLECTOR	Micro Surfacing	\$7,885	61.68	65.76
9	201197	W BYRD BLV	TEXAS DR	PARKVIEW DR	219	855	COLLECTOR	Micro Surfacing	\$5,282	80.77	100.00
9	201198	W BYRD BLV	UNIVERSAL DR	TEXAS DR	547	2136	COLLECTOR	Micro Surfacing	\$13,190	65.54	73.37
9	201199	W BYRD BLV	UNIVERSAL CITY BLVD	UNIVERSAL DR	1851	7224	COLLECTOR	Micro Surfacing	\$44,615	80.77	100.00
9	201200	W BYRD BLV	E LOOP 1604 N	UNIVERSAL CITY BLVD	1577	6155	COLLECTOR	Micro Surfacing	\$38,014	80.77	100.00
9	201182	W LANGLEY	HOUSTON DR	PAT BOOKER RD	354	987	LOCAL	Micro Surfacing	\$6,098	79.95	96.66
9	201183	W LANGLEY	TRAVIS DR	HOUSTON DR	300	837	LOCAL	Micro Surfacing	\$5,171	74.27	89.19
9	201184	W LANGLEY	TRAVIS DR	CULDESAC	189	528	LOCAL	Micro Surfacing	\$3,260	69.48	80.76
9	201225	W LINDBERG	AUSTIN DR	TRAVIS DR	551	1535	LOCAL	Micro Surfacing	\$9,478	73.57	87.99
9	201226	W LINDBERG	TEXAS DR	AUSTIN DR	550	1533	LOCAL	Micro Surfacing	\$9,467	72.20	85.60
9	201227	W LINDBERG	UNIVERSAL DR	TEXAS DR	550	1533	LOCAL	Micro Surfacing	\$9,468	80.77	100.00
9	201228	W LINDBERG	W AVIATION BLVD	UNIVERSAL DR	1422	3964	LOCAL	Micro Surfacing	\$24,485	80.77	100.00
9	201205	W WRIGHT B	HOUSTON DR	PAT BOOKER RD	396	1103	LOCAL	Micro Surfacing	\$6,812	69.48	80.76
9	201206	W WRIGHT B	TRAVIS DR	HOUSTON DR	299	834	LOCAL	Micro Surfacing	\$5,149	80.77	100.00
9	201207	W WRIGHT B	AUSTIN DR	TRAVIS DR	553	1542	LOCAL	Micro Surfacing	\$9,521	80.77	100.00
9	201208	W WRIGHT B	TEXAS DR	AUSTIN DR	549	1531	LOCAL	Micro Surfacing	\$9,453	80.77	100.00

Plan Year	Segment ID	Street Name	From	To	Length (Ft)	Area (SqFt)	Functional Classification	Treatment	Cost	PCI Before	PCI After
9	201209	W WRIGHT B	UNIVERSAL DR	TEXAS DR	549	1530	LOCAL	Micro Surfacing	\$9,450	80.77	100.00
9	201210	W WRIGHT B	UNIVERSAL DR	CULDESAC	229	638	LOCAL	Micro Surfacing	\$3,938	80.77	100.00
9	201337	WAGON CROS	GUILFORD FORGE	CULDESAC	93	259	LOCAL	Micro Surfacing	\$1,598	80.77	100.00
9	201338	WAGON CROS	FORT WAYNE	GUILFORD FORGE	296	825	LOCAL	Micro Surfacing	\$5,093	72.20	85.60
9	201339	WAGON CROS	RIFLE GAP	FORT WAYNE	316	881	LOCAL	Micro Surfacing	\$5,442	72.20	85.60
9	201340	WAGON CROS	MEDICINE ROCK	RIFLE GAP	274	762	LOCAL	Micro Surfacing	\$4,709	71.51	84.39
9	201341	WAGON CROS	KITTY HAWK RD	MEDICINE ROCK	1668	4648	LOCAL	Micro Surfacing	\$28,705	74.27	89.19
9	513980	WALNUT SPG	CRYSTAL VW	MEADOW SPRINGS	1188	3312	LOCAL	Micro Surfacing	\$20,455	80.77	100.00
9	513981	WALNUT SPG	OLD CIMARRON TRL	CRYSTAL VW	174	486	LOCAL	Micro Surfacing	\$3,001	74.27	89.19
9	201042	WAYNE DR	PERSIA DR	CULDESAC	224	624	LOCAL	Micro Surfacing	\$3,856	60.99	64.48
9	201306	WEST OAK	HIGH OAK	OAKSIDE	307	856	LOCAL	Micro Surfacing	\$5,288	70.83	83.18
9	201307	WEST OAK	CLEAR OAK	HIGH OAK	309	862	LOCAL	Micro Surfacing	\$5,325	80.77	100.00
9	201308	WEST OAK	MEADOWLAND	CLEAR OAK	310	863	LOCAL	Micro Surfacing	\$5,329	80.77	100.00
9	201309	WEST OAK	GARDEN MEADOW	MEADOWLAND	315	878	LOCAL	Micro Surfacing	\$5,422	74.97	90.38
9	201310	WEST OAK	FERN MEADOW DR	GARDEN MEADOW	349	973	LOCAL	Micro Surfacing	\$6,012	80.77	100.00
9	201258	WESTWAY DR	FLINTSTONE LN	PARKVIEW DR	997	2779	LOCAL	Micro Surfacing	\$17,165	80.77	100.00
9	201013	WILDRIDGE	SPLITROCK LN	SUNRISE CANYON DR	198	553	LOCAL	Micro Surfacing	\$3,414	70.83	83.18
9	201014	WILDRIDGE	WOLF PRAIRIE	SPLITROCK LN	125	347	LOCAL	Micro Surfacing	\$2,145	73.57	87.99
9	201015	WILDRIDGE	SPRITEWOOD CV	WOLF PRAIRIE	156	435	LOCAL	Micro Surfacing	\$2,684	80.77	100.00
9	201016	WILDRIDGE	SPYGLASS	SPRITEWOOD CV	289	806	LOCAL	Micro Surfacing	\$4,975	72.20	85.60
9	201017	WILDRIDGE	KETTLE CV	SPYGLASS	222	619	LOCAL	Micro Surfacing	\$3,823	75.67	91.57
9	317307	WILDWOOD W	ROARING SPRING	CULDESAC	344	960	LOCAL	Micro Surfacing	\$5,926	80.77	100.00
9	201040	WILLOW WIS	SUNRISE CANYON DR	MILLRIDGE RD	614	1710	LOCAL	Micro Surfacing	\$10,563	70.15	81.97
9	201139	WINN AVE	STATE BLVD	NATIONAL BLVD	593	1652	LOCAL	Micro Surfacing	\$10,204	74.97	90.38
9	201140	WINN AVE	NORTH BLVD	STATE BLVD	861	2399	LOCAL	Micro Surfacing	\$14,814	68.15	78.32
9	201141	WINN AVE	HIDDEN GROVE	SILVER TERRACE	455	1267	LOCAL	Micro Surfacing	\$7,826	71.51	84.39
9	201142	WINN AVE	CRYSTAL CANYON	HIDDEN GROVE	306	854	LOCAL	Micro Surfacing	\$5,274	80.77	100.00
9	317611	WINN AVE	SILVER TERRACE	NORTH BLVD	1002	2792	LOCAL	Micro Surfacing	\$17,244	76.38	92.76
9	201022	WOLF PRAIR	WILDRIDGE TRL	CULDESAC	456	1271	LOCAL	Micro Surfacing	\$7,851	68.15	78.32
9	201192	YOUNG AVE	E BYRD BLVD	CULDESAC	621	1731	LOCAL	Micro Surfacing	\$10,691	64.89	72.12
9	200753	ZODIAC DR	OAK MEADOWS	FORUM RD	1286	3585	LOCAL	Micro Surfacing	\$22,142	73.57	87.99
9	200754	ZODIAC DR	FORUM RD	CULDESAC	374	1042	LOCAL	Micro Surfacing	\$6,438	80.77	100.00
9	200867	ZUNI	ALCANFOR	FORUM RD	299	833	LOCAL	Micro Surfacing	\$5,144	73.57	87.99
10	201223	W LINDBERG	HOUSTON DR	PAT BOOKER RD	394	1099	LOCAL	Micro Surfacing	\$7,332	74.72	89.96
10	201224	W LINDBERG	TRAVIS DR	HOUSTON DR	301	840	LOCAL	Micro Surfacing	\$5,601	80.77	100.00

Budget Scenario 3
\$250,000 Annual Budget

Plan Year	Segment ID	Street Name	From	To	Length (Ft)	Area (SqFt)	Functional Classification	Plan Activity	Plan Cost	PCI Before	PCI After
1	201241	E AVIATION	PAT BOOKER RD	BOWIE DR	439	1224	ARTERIAL	Micro Surfacing	\$4,084	75.67	96.94
1	201245	E AVIATION	TRUDY LN	E LANGLEY BLVD	1049	2925	ARTERIAL	Micro Surfacing	\$9,759	71.51	88.85
1	201246	E AVIATION	E LANGLEY BLVD	E BYRD BLVD	279	776	ARTERIAL	Micro Surfacing	\$2,591	73.58	92.92
1	200969	KITTY HAW1	E LOOP 1604 N	DE VACA DR	648	3732	ARTERIAL	Micro Surfacing	\$12,453	79.23	100.00
1	200978	KITTY HAW2	SUNRISE CANYON DR	MANSORIDE	309	574	COLLECTOR	Micro Surfacing	\$1,917	53.73	59.02
1	200911	PAT BOOKER	E AVIATION BLVD	FM 78	356	2313	ARTERIAL	Micro Surfacing	\$7,717	76.38	98.28
1	200913	PAT BOOKER	E WRIGHT BLVD	E LINDBERGH BLVD	302	1964	ARTERIAL	Micro Surfacing	\$6,553	69.48	84.73
1	200915	PAT BOOKER	E LANGLEY BLVD	E BYRD BLVD	294	1911	ARTERIAL	Micro Surfacing	\$6,376	86.52	100.00
1	200916	PAT BOOKER	NATIONAL BLVD	E LANGLEY BLVD	291	1895	ARTERIAL	Micro Surfacing	\$6,324	86.52	100.00
1	200917	PAT BOOKER	VILLAGE GREEN	NATIONAL BLVD	100	647	ARTERIAL	Micro Surfacing	\$2,159	86.52	100.00
1	200919	PAT BOOKER	RANDOLPH PLAZA DR	VILLAGE GREEN	864	5616	ARTERIAL	Micro Surfacing	\$18,741	86.52	100.00
1	200921	PAT BOOKER	NORTHVIEW DR	STONEGATE DR	119	774	ARTERIAL	Micro Surfacing	\$2,581	86.52	100.00
1	200922	PAT BOOKER	VILLA DR	NORTHVIEW DR	582	3786	ARTERIAL	Micro Surfacing	\$12,632	86.52	100.00
1	200923	PAT BOOKER	KITTY HAWK RD	VILLA DR	1842	11978	ARTERIAL	Micro Surfacing	\$39,969	86.52	100.00
1	200926	PAT BOOKER	CORONADO BLVD	UNIVERSAL CITY BLVD	2305	14988	ARTERIAL	Micro Surfacing	\$50,013	86.52	100.00
1	200927	PAT BOOKER	PALISADES DR	CORONADO BLVD	961	6247	ARTERIAL	Micro Surfacing	\$20,846	86.52	100.00
1	200928	PAT BOOKER	BUCKINGHAM VILLAGE ST	PALISADES DR	1040	5797	ARTERIAL	Micro Surfacing	\$19,345	86.52	100.00
1	200930	PAT BOOKER	E LOOP 1604 N	ATHENIAN	803	5223	ARTERIAL	Micro Surfacing	\$17,429	86.52	100.00
1	200932	PAT BOOKER	OLD CONVERSE RD	CITY LIMIT LINE	317	2414	ARTERIAL	Micro Surfacing	\$8,055	79.23	100.00
1	318530	SUNRISE CA	MILLRIDGE RD	KITTY HAWK RD	29	112	COLLECTOR	Micro Surfacing	\$373	68.81	83.34
2	200772	ATHENIAN	UNIVERSAL CITY BLVD	HERCULES	1311	3653	COLLECTOR	Micro Surfacing	\$13,164	64.29	73.38
2	200904	CORONADO	AMISTAD BLVD	GRANADA DR	624	2434	COLLECTOR	Micro Surfacing	\$8,770	65.37	75.85
2	200905	CORONADO	GRANADA DR	DE SOTO DR	310	1209	COLLECTOR	Micro Surfacing	\$4,359	63.21	70.87
2	200909	CORONADO	PAT BOOKER RD	FORUM RD	1237	6896	COLLECTOR	Micro Surfacing	\$24,852	53.87	59.08
2	200816	FORUM RD	ZUNI	TIGUEX	278	775	COLLECTOR	Micro Surfacing	\$2,794	66.48	78.32
2	200817	FORUM RD	ALCANFOR	ZUNI	610	1701	COLLECTOR	Micro Surfacing	\$6,129	64.82	74.61
2	200825	FORUM RD	CAPRICORN	CAPRICORN	113	315	COLLECTOR	Micro Surfacing	\$1,135	60.34	64.48
2	200826	FORUM RD	ZODIAC DR	CAPRICORN	165	460	COLLECTOR	Micro Surfacing	\$1,659	65.37	75.85
2	200827	FORUM RD	ZODIAC DR	ZODIAC DR	111	309	COLLECTOR	Micro Surfacing	\$1,112	68.74	83.19
2	317309	FORUM RD	STONY BROOK DR	CORONADO BLVD	163	454	COLLECTOR	Micro Surfacing	\$1,637	57.29	60.92
2	200976	KITTY HAW2	NORTH BLVD	CHUOKE	74	137	COLLECTOR	Micro Surfacing	\$493	69.90	85.59
2	201105	NORTH BLVD	LEMONWOOD AVE	WINN AVE	325	907	COLLECTOR	Micro Surfacing	\$3,269	65.92	77.09
2	201110	NORTH BLVD	RANDOLPH PLAZA DR	ROSEWOOD DR	473	1319	COLLECTOR	Micro Surfacing	\$4,754	65.37	75.85
2	201111	NORTH BLVD	STONEGATE DR	RANDOLPH PLAZA DR	496	1384	COLLECTOR	Micro Surfacing	\$4,986	58.59	62.02
2	201120	NORTH BLVD	CIBOLO TRL	ROAN CIR	442	1232	COLLECTOR	Micro Surfacing	\$4,439	60.34	64.48
2	318531	NORTH BLVD	CIBOLO TRL	OAKLANE DR	28	79	COLLECTOR	Micro Surfacing	\$286	78.49	100.00
2	201364	OLD CIMARR	WALNUT SPRINGS	FM 1976	2315	6452	COLLECTOR	Micro Surfacing	\$23,251	60.34	64.48
2	200918	PAT BOOKER	VILLAGE GREEN	ROSEWOOD DR	378	2456	ARTERIAL	Micro Surfacing	\$8,850	82.34	100.00
2	200920	PAT BOOKER	STONEGATE DR	RANDOLPH PLAZA DR	517	3364	ARTERIAL	Micro Surfacing	\$12,123	82.34	100.00
2	200924	PAT BOOKER	ROSE GARDEN	KITTY HAWK RD	737	4794	ARTERIAL	Micro Surfacing	\$17,278	82.34	100.00
2	200925	PAT BOOKER	UNIVERSAL CITY BLVD	ROSE GARDEN	888	5774	ARTERIAL	Micro Surfacing	\$20,808	82.34	100.00
2	200929	PAT BOOKER	ATHENIAN	BUCKINGHAM VILLAGE ST	1038	5785	ARTERIAL	Micro Surfacing	\$20,847	82.34	100.00
2	200931	PAT BOOKER	OLD CONVERSE RD	E LOOP 1604 N	321	2447	ARTERIAL	Micro Surfacing	\$8,820	82.34	100.00
2	315484	SPRINGWSQ	GRANITE WOODS	FM 1976	224	872	COLLECTOR	Micro Surfacing	\$3,143	62.67	69.59
2	201035	SUNRISE CA	WILLOW WISP RD	STONEFIELD	254	992	COLLECTOR	Micro Surfacing	\$3,574	65.92	77.09
2	201036	SUNRISE CA	STONEFIELD	WINDRIDGE TRL	348	1356	COLLECTOR	Micro Surfacing	\$4,888	67.03	79.54
2	200799	UNIV CITY	BALBOA DR	KITTY HAWK RD	826	3224	COLLECTOR	Micro Surfacing	\$11,619	62.12	68.31
2	200802	UNIV CITY	SUNRISE CANYON DR	EL DORADO	1265	7285	COLLECTOR	Micro Surfacing	\$26,254	61.57	67.04
2	318543	UNIV CITY	UNRN DR	BALBOA DR	318	1241	COLLECTOR	Micro Surfacing	\$4,473	63.21	70.87
2	201195	W BYRD BLV	AUSTIN DR	TRAVIS DR	554	2161	COLLECTOR	Micro Surfacing	\$7,789	64.29	73.38
2	201196	W BYRD BLV	PARKVIEW DR	AUSTIN DR	327	1277	COLLECTOR	Micro Surfacing	\$4,601	60.98	65.75
2	201198	W BYRD BLV	UNIVERSAL DR	TEXAS DR	547	2136	COLLECTOR	Micro Surfacing	\$7,696	64.29	73.38
3	200765	ATHENIAN	PAT BOOKER RD	CENTERBROOK	1290	3596	COLLECTOR	Micro Surfacing	\$13,998	65.07	75.19
3	200768	ATHENIAN	OAK BREEZE	OAK MEADOWS	288	803	COLLECTOR	Micro Surfacing	\$3,126	70.50	86.81
3	200769	ATHENIAN	OAK MEADOWS	FORUM RD	1219	3398	COLLECTOR	Micro Surfacing	\$13,224	69.47	84.69
3	200773	ATHENIAN	HERCULES	PHOENIX AVE	309	862	COLLECTOR	Micro Surfacing	\$3,354	66.49	78.36
3	200910	CORONADO	FORUM RD	VERDE OAKS	263	1466	COLLECTOR	Micro Surfacing	\$5,706	71.02	87.86
3	315362	CORONADO	VERDE OAKS	TAVERN TRAIL DR	321	1790	COLLECTOR	Micro Surfacing	\$6,966	67.96	81.52
3	315363	CORONADO	TAVERN TRAIL DR	POINT VIEW DR	260	1450	COLLECTOR	Micro Surfacing	\$5,645	70.50	86.81
3	201342	CROSSWOOD	INKSWOOD	CULDESAC	71	199	LOCAL	Micro Surfacing	\$773	67.46	80.47
3	200813	FORUM RD	BERRY KNOLL DR	BRANCH HOLLOW DR	272	759	COLLECTOR	Micro Surfacing	\$2,953	67.96	81.52
3	200814	FORUM RD	CORONADO BLVD	BERRY KNOLL DR	334	931	COLLECTOR	Micro Surfacing	\$3,623	68.46	82.58
3	200815	FORUM RD	ASH MEADOW DR	LAUREL CANYON DR	278	776	COLLECTOR	Micro Surfacing	\$3,020	87.96	81.52
3	200819	FORUM RD	COLLINGWOOD	GALICIA	299	834	COLLECTOR	Micro Surfacing	\$3,245	66.01	77.30
3	200820	FORUM RD	POQUITO CIR	COLLINGWOOD	445	1241	COLLECTOR	Micro Surfacing	\$4,830	68.46	82.58
3	200822	FORUM RD	ATHENIAN	HERA DR	305	849	COLLECTOR	Micro Surfacing	\$3,305	67.46	80.47
3	200823	FORUM RD	DELPHIAN	ATHENIAN	296	825	COLLECTOR	Micro Surfacing	\$3,211	70.50	86.81
3	200828	FORUM RD	PHOENIX AVE	ZODIAC DR	307	856	COLLECTOR	Micro Surfacing	\$3,331	71.54	88.91
3	200829	FORUM RD	PHOENIX AVE	CULDESAC	134	375	COLLECTOR	Micro Surfacing	\$1,459	71.54	88.91
3	315361	FORUM RD	TIGUEX	ASH MEADOW DR	313	873	COLLECTOR	Micro Surfacing	\$3,396	69.98	85.74
3	200977	KITTY HAW2	CHUOKE	SUNRISE CANYON DR	776	1441	COLLECTOR	Micro Surfacing	\$5,609	69.98	85.74
3	201312	MEADOWLAND	DUKEWAY DR	E LOOP 1604 N	301	1174	COLLECTOR	Micro Surfacing	\$4,568	68.96	83.65
3	201315	MEADOWLAND	FERN MEADOW DR	MEADOW ARBOR	241	938	COLLECTOR	Micro Surfacing	\$3,652	72.08	89.97
3	201316	MEADOWLAND	MEADOW ARBOR	FERN MEADOW DR	907	3538	COLLECTOR	Micro Surfacing	\$13,769	69.47	84.69
3	201317	MEADOWLAND	WEST OAK	MEADOW ARBOR	642	2504	COLLECTOR	Micro Surfacing	\$9,744	65.07	75.19
3	201318	MEADOWLAND	OLD CIMARRON TRL	WEST OAK	203	793	COLLECTOR	Micro Surfacing	\$3,085	67.96	81.52
3	200837	MOUNT OLYM	UNIVERSAL CITY BLVD	DEMETER	191	747	COLLECTOR	Micro Surfacing	\$2,908	71.02	87.86
3	200838	MOUNT OLYM	UNIVERSAL CITY BLVD	CULDESAC	727	2838	COLLECTOR	Micro Surfacing	\$11,047	70.50	86.81
3	201093	MOUNT OLYM	ADONIS	NIRA	303	1180	COLLECTOR	Micro Surfacing	\$4,594	72.08	89.97
3	201107	NORTH BLVD	CARL MEAD PKWY	BEECHWOOD AVE	116	322	COLLECTOR	Micro Surfacing	\$1,253	71.54	88.91
3	201114	NORTH BLVD	HIGHGATE RD	VILLA DR	379	1057	COLLECTOR	Micro Surfacing	\$4,114	66.97	79.41
3	201124	NORTH BLVD	KITTY HAWK RD	FORREST TRL	188	733	COLLECTOR	Micro Surfacing	\$2,853	72.60	91.01
3	201262	NORTHVIEW1	PARKVIEW DR	PAT BOOKER RD	475	1147	COLLECTOR	Micro Surfacing	\$4,465	69.98	85.74
3	201365	OLD CIMARR	MEADOWLAND	GUILFORD FORGE	200	558	COLLECTOR	Micro Surfacing	\$2,171	70.50	86.81
3	200716	PHOENIX AV	ODYSSEY DR	CITY LIMIT LINE	211	589	COLLECTOR	Micro Surfacing	\$2,293	70.50	86.81
3	200717	PHOENIX AV	ODYSSEY DR	MARATHON	290	808	COLLECTOR	Micro Surfacing	\$3,147	71.54	88.91
3	200718	PHOENIX AV	MARATHON	ATHENIAN	318	886	COLLECTOR	Micro Surfacing	\$3,449	66.49	78.36
3	200991	SANDHILL	SANDHILL DR	CULDESAC	37	103	LOCAL	Micro Surfacing	\$399	57.78	61.28
3	315486	SPRINGWSQ	SPIRAL WOODS	SAHARA WOODS	403	1573	COLLECTOR	Micro Surfacing	\$6,123	70.50	86.81
3	200800	UNIV CITY	PAT BOOKER RD	ROBIN DR	158	618	COLLECTOR	Micro Surfacing	\$2,404	69.47	84.69
3	200801	UNIV CITY	EL DORADO	PAT BOOKER RD	678	3908	COLLECTOR	Micro Surfacing	\$15,209	68.96	83.65
3	200806	UNIV CITY	MOUNT OLYMPUS	GOTHIC DR	1272	7325	COLLECTOR	Micro Surfacing	\$28,509	71.54	88.91

Plan Year	Segment ID	Street Name	From	To	Length (Ft)	Area (SqFt)	Functional Classification	Plan Activity	Plan Cost	PCI Before	PCI After
3	200807	UNIV CITY	SPARTAN TERRACE	MOUNT OLYMPUS	725	4178	COLLECTOR	Micro Surfacing	\$16,260	72.60	91.01
3	200808	UNIV CITY	ATHENIAN	SPARTAN TERRACE	677	3900	COLLECTOR	Micro Surfacing	\$15,181	72.08	89.97
3	200809	UNIV CITY	MARATHON	ATHENIAN	351	2019	COLLECTOR	Micro Surfacing	\$7,858	69.47	84.69
3	200812	UNIV CITY	ULYSSES	PARTHENON PLACE	141	811	COLLECTOR	Micro Surfacing	\$3,157	71.02	87.86
3	201392	UNIV CITY	CORONADO BLVD	BLACKSTONE	438	2524	COLLECTOR	Micro Surfacing	\$9,825	66.97	79.41
3	201070	VILLA DR	PAT BOOKER RD	NORTH BLVD	671	2620	COLLECTOR	Micro Surfacing	\$10,196	70.50	86.81
3	201286	W AVIATION	TEXAS DR	AUSTIN DR	549	2143	COLLECTOR	Micro Surfacing	\$8,339	66.97	79.41
4	200955	CORDOBA CI	AMISTAD BLVD	CARDOBA CIR	136	378	LOCAL	Micro Surfacing	\$1,590	61.94	67.89
4	201024	CORONADO	UNIVERSAL CITY BLVD	CULDESAC	426	1188	COLLECTOR	Micro Surfacing	\$4,992	71.18	88.17
4	200821	FORUM RD	HERA DR	POQUITO CIR	288	803	COLLECTOR	Micro Surfacing	\$3,374	72.12	90.06
4	201333	KITTY HAW1	OLD CONVERSE RD	E LOOP 1604 N	741	4268	ARTERIAL	Micro Surfacing	\$17,940	83.60	100.00
4	201334	KITTY HAW1	OLD CIMARRON TRL	OLD CONVERSE RD	1046	6025	ARTERIAL	Micro Surfacing	\$25,327	83.60	100.00
4	201335	KITTY HAW1	WAGON CROSSING	OLD CIMARRON TRL	2969	17103	ARTERIAL	Micro Surfacing	\$71,893	83.60	100.00
4	201336	KITTY HAW1	WAGON CROSSING	CITY LIMIT LINE	744	4286	ARTERIAL	Micro Surfacing	\$18,015	83.60	100.00
4	200980	KITTY HAW2	SILVER SPRING	CITY LIMIT LINE	2010	3735	COLLECTOR	Micro Surfacing	\$15,698	72.58	90.97
4	200835	MOUNT OLYM	MUSES	ADONIS	292	1139	COLLECTOR	Micro Surfacing	\$4,790	71.64	89.10
4	200836	MOUNT OLYM	DEMETER	MUSES	293	1143	COLLECTOR	Micro Surfacing	\$4,803	74.02	93.76
4	201094	MOUNT OLYM	NIRA	TITAN	297	1158	COLLECTOR	Micro Surfacing	\$4,868	74.51	94.71
4	201095	MOUNT OLYM	TITAN	PHOENIX AVE	351	1368	COLLECTOR	Micro Surfacing	\$5,750	75.49	96.58
4	314712	MOUNT OLYM	PHOENIX AVE	CULDESAC	203	790	COLLECTOR	Micro Surfacing	\$3,322	73.06	91.90
4	201108	NORTH BLVD	OAKLANE DR	CARL MEAD PKWY	216	602	COLLECTOR	Micro Surfacing	\$2,531	75.00	95.66
4	201109	NORTH BLVD	ROSEWOOD DR	CIBOLO TRL	300	837	COLLECTOR	Micro Surfacing	\$3,517	73.06	91.90
4	201112	NORTH BLVD	STONEGATE DR	STONEGATE DR	178	496	COLLECTOR	Micro Surfacing	\$2,085	70.71	87.24
4	201121	NORTH BLVD	ABBOTSBURY	CIBOLO TRL	225	877	COLLECTOR	Micro Surfacing	\$3,687	70.71	87.24
4	201122	NORTH BLVD	MOSSRIDGE	ABBOTSBURY	235	918	COLLECTOR	Micro Surfacing	\$3,858	71.64	89.10
4	201123	NORTH BLVD	FORREST TRL	MOSSRIDGE	250	974	COLLECTOR	Micro Surfacing	\$4,095	73.06	91.90
4	200710	PHOENIX AV	OAK MEADOWS	CITY LIMIT LINE	627	1747	COLLECTOR	Micro Surfacing	\$7,344	72.58	90.97
4	200720	PHOENIX AV	CORINTH	RHODES	335	934	COLLECTOR	Micro Surfacing	\$3,927	72.12	90.06
4	200721	PHOENIX AV	RHODES	SPARTAN TERRACE	702	1957	COLLECTOR	Micro Surfacing	\$8,228	74.02	93.76
4	201092	PHOENIX AV	SPARTAN TERRACE	MOUNT OLYMPUS	530	1477	COLLECTOR	Micro Surfacing	\$6,207	70.71	87.24
4	304180	PHOENIX AV	MOUNT OLYMPUS	TITAN	415	1157	COLLECTOR	Micro Surfacing	\$4,862	71.64	89.10
4	315485	SPRINGWSQ	SAHARA WOODS	GRANITE WOODS	322	1257	COLLECTOR	Micro Surfacing	\$5,285	72.58	90.97
4	315487	SPRINGWSQ	REDWOOD CIR	SPIRAL WOODS	286	1116	COLLECTOR	Micro Surfacing	\$4,690	71.18	88.17
4	317297	SPRINGWSQ	MEADOW SPRINGS	REDWOOD CIR	299	1165	COLLECTOR	Micro Surfacing	\$4,897	75.49	96.58
4	201279	TRAVIS DR	W LINDBERGH BLVD	W AVIATION BLVD	296	825	LOCAL	Micro Surfacing	\$3,467	56.83	60.61
4	201323	TUMBLEBROO	OAKSIDE	PLAZA DR	271	756	LOCAL	Micro Surfacing	\$3,179	58.11	61.56
4	200797	UNIV CITY	W BYRD BLVD	W AVIATION BLVD	1568	9031	COLLECTOR	Micro Surfacing	\$37,961	82.36	100.00
4	200810	UNIV CITY	ODYSSEY DR	MARATHON	298	1714	COLLECTOR	Micro Surfacing	\$7,203	72.58	90.97
4	200811	UNIV CITY	PARTHENON PLACE	ODYSSEY DR	278	1599	COLLECTOR	Micro Surfacing	\$6,723	75.49	96.58
4	201229	UNIV DR	W AVIATION BLVD	CULDESAC	31	88	LOCAL	Micro Surfacing	\$368	74.02	93.76
4	201193	W BYRD BLV	HOUSTON DR	PAT BOOKER RD	389	1083	COLLECTOR	Micro Surfacing	\$4,553	72.12	90.06
4	201197	W BYRD BLV	TEXAS DR	PARKVIEW DR	219	855	COLLECTOR	Micro Surfacing	\$3,595	75.49	96.58
5	201241	E AVIATION	PAT BOOKER RD	BOWIE DR	439	1224	ARTERIAL	Micro Surfacing	\$5,556	78.90	100.00
5	201245	E AVIATION	TRUDY LN	E LANGLEY BLVD	1049	2925	ARTERIAL	Micro Surfacing	\$13,277	74.07	93.89
5	201246	E AVIATION	E LANGLEY BLVD	E BYRD BLVD	279	776	ARTERIAL	Micro Surfacing	\$3,525	76.48	98.46
5	200969	KITTY HAW1	E LOOP 1604 N	DE VACA DR	648	3732	ARTERIAL	Micro Surfacing	\$16,942	80.77	100.00
5	200978	KITTY HAW2	SUNRISE CANYON DR	MANORSIDE	309	574	COLLECTOR	Micro Surfacing	\$2,608	55.17	59.70
5	200911	PAT BOOKER	E AVIATION BLVD	FM 78	356	2313	ARTERIAL	Micro Surfacing	\$10,499	79.71	100.00
5	200913	PAT BOOKER	E WRIGHT BLVD	E LINDBERGH BLVD	302	1964	ARTERIAL	Micro Surfacing	\$8,916	71.70	89.24
5	200915	PAT BOOKER	E LANGLEY BLVD	E BYRD BLVD	294	1911	ARTERIAL	Micro Surfacing	\$8,674	80.77	100.00
5	200916	PAT BOOKER	NATIONAL BLVD	E LANGLEY BLVD	291	1895	ARTERIAL	Micro Surfacing	\$8,604	80.77	100.00
5	200917	PAT BOOKER	VILLAGE GREEN	NATIONAL BLVD	100	647	ARTERIAL	Micro Surfacing	\$2,938	80.77	100.00
5	200919	PAT BOOKER	RANDOLPH PLAZA DR	VILLAGE GREEN	864	5616	ARTERIAL	Micro Surfacing	\$25,497	80.77	100.00
5	200921	PAT BOOKER	NORTHVIEW DR	STONEGATE DR	119	774	ARTERIAL	Micro Surfacing	\$3,512	80.77	100.00
5	200922	PAT BOOKER	VILLA DR	NORTHVIEW DR	582	3786	ARTERIAL	Micro Surfacing	\$17,185	80.77	100.00
5	200923	PAT BOOKER	KITTY HAWK RD	VILLA DR	1842	11978	ARTERIAL	Micro Surfacing	\$54,377	80.77	100.00
5	200926	PAT BOOKER	CORONADO BLVD	UNIVERSAL CITY BLVD	2305	14988	ARTERIAL	Micro Surfacing	\$68,043	80.77	100.00
5	200927	PAT BOOKER	PALISADES DR	CORONADO BLVD	961	6247	ARTERIAL	Micro Surfacing	\$28,361	80.77	100.00
5	200928	PAT BOOKER	BUCKINGHAM VILLAGE ST	PALISADES DR	1040	5797	ARTERIAL	Micro Surfacing	\$26,319	80.77	100.00
5	200930	PAT BOOKER	E LOOP 1604 N	ATHENIAN	803	5223	ARTERIAL	Micro Surfacing	\$23,712	80.77	100.00
5	200932	PAT BOOKER	OLD CONVERSE RD	CITY LIMIT LINE	317	2414	ARTERIAL	Micro Surfacing	\$10,959	80.77	100.00
5	318530	SUNRISE CA	MILLRIDGE RD	KITTY HAWK RD	29	112	COLLECTOR	Micro Surfacing	\$507	70.91	87.66
6	200772	ATHENIAN	UNIVERSAL CITY BLVD	HERCULES	1311	3653	COLLECTOR	Micro Surfacing	\$17,910	65.54	76.24
6	200904	CORONADO	AMISTAD BLVD	GRANADA DR	624	2434	COLLECTOR	Micro Surfacing	\$11,931	66.83	79.10
6	200905	CORONADO	GRANADA DR	DE SOTO DR	310	1209	COLLECTOR	Micro Surfacing	\$5,930	64.26	73.32
6	200909	CORONADO	PAT BOOKER RD	FORUM RD	1237	6896	COLLECTOR	Micro Surfacing	\$33,810	55.29	59.76
6	200816	FORUM RD	ZUNI	TIGUEX	278	775	COLLECTOR	Micro Surfacing	\$3,801	68.15	81.93
6	200817	FORUM RD	ALCANFOR	ZUNI	610	1701	COLLECTOR	Micro Surfacing	\$8,338	66.18	77.67
6	200825	FORUM RD	CAPRICORN	CAPRICORN	113	315	COLLECTOR	Micro Surfacing	\$1,544	60.99	65.77
6	200826	FORUM RD	ZODIAC DR	CAPRICORN	165	460	COLLECTOR	Micro Surfacing	\$2,257	66.83	79.10
6	200827	FORUM RD	ZODIAC DR	ZODIAC DR	111	309	COLLECTOR	Micro Surfacing	\$1,513	70.83	87.48
6	317309	FORUM RD	STONY BROOK DR	CORONADO BLVD	163	454	COLLECTOR	Micro Surfacing	\$2,227	58.17	61.61
6	200976	KITTY HAW2	NORTH BLVD	CHUOKE	74	137	COLLECTOR	Micro Surfacing	\$671	72.19	90.20
6	201105	NORTH BLVD	LEMONWOOD AVE	WINN AVE	325	907	COLLECTOR	Micro Surfacing	\$4,447	67.49	80.53
6	201110	NORTH BLVD	RANDOLPH PLAZA DR	ROSEWOOD DR	473	1319	COLLECTOR	Micro Surfacing	\$6,468	66.83	79.10
6	201111	NORTH BLVD	STONEGATE DR	RANDOLPH PLAZA DR	496	1384	COLLECTOR	Micro Surfacing	\$6,783	59.31	62.86
6	201120	NORTH BLVD	CIBOLO TRL	ROAN CIR	442	1232	COLLECTOR	Micro Surfacing	\$6,039	60.99	65.77
6	318531	NORTH BLVD	CIBOLO TRL	OAKLANE DR	28	79	COLLECTOR	Micro Surfacing	\$389	80.77	100.00
6	201364	OLD CIMARR	WALNUT SPRINGS	FM 1976	2315	6452	COLLECTOR	Micro Surfacing	\$31,633	60.99	65.77
6	200918	PAT BOOKER	VILLAGE GREEN	ROSEWOOD DR	378	2456	ARTERIAL	Micro Surfacing	\$12,040	80.77	100.00
6	200920	PAT BOOKER	STONEGATE DR	RANDOLPH PLAZA DR	517	3364	ARTERIAL	Micro Surfacing	\$16,493	80.77	100.00
6	200924	PAT BOOKER	ROSE GARDEN	KITTY HAWK RD	737	4794	ARTERIAL	Micro Surfacing	\$23,506	80.77	100.00
6	200925	PAT BOOKER	UNIVERSAL CITY BLVD	ROSE GARDEN	888	5774	ARTERIAL	Micro Surfacing	\$28,308	80.77	100.00
6	200929	PAT BOOKER	ATHENIAN	BUCKINGHAM VILLAGE ST	1038	5785	ARTERIAL	Micro Surfacing	\$28,363	80.77	100.00
6	200931	PAT BOOKER	OLD CONVERSE RD	E LOOP 1604 N	321	2447	ARTERIAL	Micro Surfacing	\$11,999	80.77	100.00
6	315484	SPRINGWSQ	GRANITE WOODS	FM 1976	224	872	COLLECTOR	Micro Surfacing	\$4,276	63.62	71.83
6	201035	SUNRISE CA	WILLOW WISP RD	STONEFIELD	254	992	COLLECTOR	Micro Surfacing	\$4,862	67.49	80.53
6	201036	SUNRISE CA	STONEFIELD	WINDRIDGE TRL	348	1366	COLLECTOR	Micro Surfacing	\$6,651	68.81	83.33
6	200799	UNIV CITY	BALBOA DR	KITTY HAWK RD	826	3224	COLLECTOR	Micro Surfacing	\$15,807	62.98	70.32
6	200802	UNIV CITY	SUNRISE CANYON DR	EL DORADO	1265	7285	COLLECTOR	Micro Surfacing	\$35,718	62.34	68.82
6	318543	UNIV CITY	ROBIN DR	BALBOA DR	318	1241	COLLECTOR	Micro Surfacing	\$6,085	64.26	73.32
6	201195	W BYRD BLV	AUSTIN DR	TRAVIS DR	554	2161	COLLECTOR	Micro Surfacing	\$10,597	65.54	76.24

Plan Year	Segment ID	Street Name	From	To	Length (Ft)	Area (SqFt)	Functional Classification	Plan Activity	Plan Cost	PCI Before	PCI After
6	201196	W BYRD BLV	PARKVIEW DR	AUSTIN DR	327	1277	COLLECTOR	Micro Surfacing	\$6,259	61.68	67.29
6	201198	W BYRD BLV	UNIVERSAL DR	TEXAS DR	547	2136	COLLECTOR	Micro Surfacing	\$10,471	65.54	76.24
7	200765	ATHENIAN	PAT BOOKER RD	CENTERBROOK	1290	3596	COLLECTOR	Micro Surfacing	\$19,044	66.48	78.33
7	200768	ATHENIAN	OAK BREEZE	OAK MEADOWS	288	803	COLLECTOR	Micro Surfacing	\$4,253	72.89	91.57
7	200769	ATHENIAN	OAK MEADOWS	FORUM DR	1219	3398	COLLECTOR	Micro Surfacing	\$17,992	71.68	89.18
7	200773	ATHENIAN	HERCULES	PHOENIX AVE	309	862	COLLECTOR	Micro Surfacing	\$4,563	68.17	81.98
7	315362	CORONADO	VERDE OAKS	TAVERN TRAIL DR	321	1790	COLLECTOR	Micro Surfacing	\$9,477	69.90	85.58
7	315363	CORONADO	TAVERN TRAIL DR	POINT VIEW DR	260	1450	COLLECTOR	Micro Surfacing	\$7,680	72.89	91.57
7	200813	FORUM RD	BERRY KNOLL DR	BRANCH HOLLOW DR	272	759	COLLECTOR	Micro Surfacing	\$4,017	69.90	85.58
7	200814	FORUM RD	CORONADO BLVD	BERRY KNOLL DR	334	931	COLLECTOR	Micro Surfacing	\$4,929	70.49	86.79
7	200815	FORUM RD	ASH MEADOW DR	LAUREL CANYON DR	278	776	COLLECTOR	Micro Surfacing	\$4,109	69.90	85.58
7	200819	FORUM RD	COLLINGWOOD	GALICIA	299	834	COLLECTOR	Micro Surfacing	\$4,414	67.60	80.76
7	200820	FORUM RD	POQUITO CIR	COLLINGWOOD	445	1241	COLLECTOR	Micro Surfacing	\$6,571	70.49	86.79
7	200822	FORUM RD	ATHENIAN	HERA DR	305	849	COLLECTOR	Micro Surfacing	\$4,496	69.32	84.39
7	200823	FORUM RD	DELPHIAN	ATHENIAN	296	825	COLLECTOR	Micro Surfacing	\$4,368	72.89	91.57
7	200828	FORUM RD	PHOENIX AVE	ZODIAC DR	307	856	COLLECTOR	Micro Surfacing	\$4,532	74.11	93.94
7	315361	FORUM RD	TIGUEX	ASH MEADOW DR	313	873	COLLECTOR	Micro Surfacing	\$4,620	72.28	90.37
7	200977	KITTY HAW2	CHUOKE	SUNRISE CANYON DR	776	1441	COLLECTOR	Micro Surfacing	\$7,632	72.28	90.37
7	201312	MEADOWLAND	DUKEWAY DR	E LOOP 1604 N	301	1174	COLLECTOR	Micro Surfacing	\$6,215	71.09	88.00
7	201316	MEADOWLAND	MEADOW ARBOR	FERN MEADOW DR	907	3538	COLLECTOR	Micro Surfacing	\$18,733	71.68	89.18
7	201317	MEADOWLAND	WEST OAK	MEADOW ARBOR	642	2504	COLLECTOR	Micro Surfacing	\$13,257	66.48	78.33
7	201318	MEADOWLAND	OLD CIMARRON TRL	WEST OAK	203	793	COLLECTOR	Micro Surfacing	\$4,197	69.90	85.58
7	200838	MOUNT OLYM	UNIVERSAL CITY BLVD	CULDESAC	727	2838	COLLECTOR	Micro Surfacing	\$15,030	72.89	91.57
7	201107	NORTH BLVD	CARL MEAD PKWY	BEECHWOOD AVE	116	322	COLLECTOR	Micro Surfacing	\$1,705	74.11	93.94
7	201114	NORTH BLVD	HIGHGATE RD	VILLA DR	379	1057	COLLECTOR	Micro Surfacing	\$5,597	68.74	83.18
7	201262	NORTHVIEW1	PARKVIEW DR	PAT BOOKER RD	475	1147	COLLECTOR	Micro Surfacing	\$6,074	72.28	90.37
7	201365	OLD CIMARR	MEADOWLAND	GUILFORD FORGE	200	558	COLLECTOR	Micro Surfacing	\$2,954	72.89	91.57
7	200716	PHOENIX AV	ODYSSEY DR	CITY LIMIT LINE	211	589	COLLECTOR	Micro Surfacing	\$3,119	72.89	91.57
7	200718	PHOENIX AV	MARATHON	ATHENIAN	318	886	COLLECTOR	Micro Surfacing	\$4,692	68.17	81.98
7	315486	SPRINGWSQ	SPIRAL WOODS	SAHARA WOODS	403	1573	COLLECTOR	Micro Surfacing	\$8,331	72.89	91.57
7	200798	UNIV CITY	KITTY HAWK RD	W BYRD BLVD	3954	22773	COLLECTOR	Micro Surfacing	\$120,585	72.74	91.28
7	200800	UNIV CITY	PAT BOOKER RD	ROBIN DR	158	618	COLLECTOR	Micro Surfacing	\$3,271	71.68	89.18
7	200801	UNIV CITY	EL DORADO	PAT BOOKER RD	678	3908	COLLECTOR	Micro Surfacing	\$20,692	71.09	88.00
7	200809	UNIV CITY	MARATHON	ATHENIAN	351	2019	COLLECTOR	Micro Surfacing	\$10,691	71.68	89.18
7	201392	UNIV CITY	CORONADO BLVD	BLACKSTONE	438	2524	COLLECTOR	Micro Surfacing	\$13,366	68.74	83.18
7	201070	VILLA DR	PAT BOOKER RD	NORTH BLVD	671	2620	COLLECTOR	Micro Surfacing	\$13,872	72.89	91.57
7	201286	W AVIATION	TEXAS DR	AUSTIN DR	549	2143	COLLECTOR	Micro Surfacing	\$11,346	68.74	83.18
8	200888	ALMOND BEN	BRANCH HOLLOW DR	CULDESAC	61	169	LOCAL	Micro Surfacing	\$965	61.98	67.97
8	200910	CORONADO	FORUM RD	VERDE OAKS	263	1466	COLLECTOR	Micro Surfacing	\$8,385	71.02	87.86
8	201024	CORONADO	UNIVERSAL CITY BLVD	CULDESAC	426	1188	COLLECTOR	Micro Surfacing	\$6,792	73.68	93.11
8	200821	FORUM RD	HERA DR	POQUITO CIR	288	803	COLLECTOR	Micro Surfacing	\$4,591	74.78	95.23
8	200829	FORUM RD	PHOENIX AVE	CULDESAC	134	375	COLLECTOR	Micro Surfacing	\$2,144	71.54	88.91
8	201333	KITTY HAW1	OLD CONVERSE RD	E LOOP 1604 N	741	4268	ARTERIAL	Micro Surfacing	\$24,407	80.77	100.00
8	201334	KITTY HAW1	OLD CIMARRON TRL	OLD CONVERSE RD	1046	6025	ARTERIAL	Micro Surfacing	\$34,456	80.77	100.00
8	201335	KITTY HAW1	WAGON CROSSING	OLD CIMARRON TRL	2969	17103	ARTERIAL	Micro Surfacing	\$97,810	80.77	100.00
8	201336	KITTY HAW1	WAGON CROSSING	CITY LIMIT LINE	744	4286	ARTERIAL	Micro Surfacing	\$24,509	80.77	100.00
8	200980	KITTY HAW2	SILVER SPRING	CITY LIMIT LINE	2010	3735	COLLECTOR	Micro Surfacing	\$21,357	75.32	96.26
8	201315	MEADOWLAND	FERN MEADOW DR	MEADOW ARBOR	241	938	COLLECTOR	Micro Surfacing	\$5,367	72.08	89.97
8	200835	MOUNT OLYM	MUSES	ADONIS	292	1139	COLLECTOR	Micro Surfacing	\$6,516	74.22	94.15
8	200837	MOUNT OLYM	UNIVERSAL CITY BLVD	DEMETER	191	747	COLLECTOR	Micro Surfacing	\$4,272	71.02	87.86
8	201093	MOUNT OLYM	ADONIS	NIRA	303	1180	COLLECTOR	Micro Surfacing	\$6,750	72.08	89.97
8	314712	MOUNT OLYM	PHOENIX AVE	CULDESAC	203	790	COLLECTOR	Micro Surfacing	\$4,520	75.87	97.30
8	201112	NORTH BLVD	STONEGATE DR	STONEGATE DR	178	496	COLLECTOR	Micro Surfacing	\$2,837	73.14	92.06
8	201121	NORTH BLVD	ABBOTSBURY	CIBOLO TRL	225	877	COLLECTOR	Micro Surfacing	\$5,016	73.14	92.06
8	201122	NORTH BLVD	MOSSRIDGE	ABBOTSBURY	235	918	COLLECTOR	Micro Surfacing	\$5,249	74.22	94.15
8	201124	NORTH BLVD	KITTY HAWK RD	FORREST TRL	188	733	COLLECTOR	Micro Surfacing	\$4,192	72.60	91.01
8	200710	PHOENIX AV	OAK MEADOWS	CITY LIMIT LINE	627	1747	COLLECTOR	Micro Surfacing	\$9,991	75.32	96.26
8	200717	PHOENIX AV	ODYSSEY DR	MARATHON	290	808	COLLECTOR	Micro Surfacing	\$4,624	71.54	88.91
8	200720	PHOENIX AV	CORINTH	RHODES	335	934	COLLECTOR	Micro Surfacing	\$5,342	74.78	95.23
8	201092	PHOENIX AV	SPARTAN TERRACE	MOUNT OLYMPUS	530	1477	COLLECTOR	Micro Surfacing	\$8,444	73.14	92.06
8	304180	PHOENIX AV	MOUNT OLYMPUS	TITAN	415	1157	COLLECTOR	Micro Surfacing	\$6,614	74.22	94.15
8	200991	SANDHILL	SANDHILL DR	CULDESAC	37	103	LOCAL	Micro Surfacing	\$587	57.78	61.28
8	315485	SPRINGWSQ	SAHARA WOODS	GRANITE WOODS	322	1257	COLLECTOR	Micro Surfacing	\$7,190	75.32	96.26
8	315487	SPRINGWSQ	REDWOOD CIR	SPIRAL WOODS	286	1116	COLLECTOR	Micro Surfacing	\$6,381	73.68	93.11
8	200806	UNIV CITY	MOUNT OLYMPUS	GOTHIC DR	1272	7325	COLLECTOR	Micro Surfacing	\$41,889	71.54	88.91
8	200807	UNIV CITY	SPARTAN TERRACE	MOUNT OLYMPUS	725	4178	COLLECTOR	Micro Surfacing	\$23,892	72.60	91.01
8	200808	UNIV CITY	ATHENIAN	SPARTAN TERRACE	677	3900	COLLECTOR	Micro Surfacing	\$22,306	72.08	89.97
8	200810	UNIV CITY	ODYSSEY DR	MARATHON	298	1714	COLLECTOR	Micro Surfacing	\$9,800	75.32	96.26
8	200812	UNIV CITY	ULYSSES	PARTHENON PLACE	141	811	COLLECTOR	Micro Surfacing	\$4,639	71.02	87.86
8	201193	W BYRD BLV	HOUSTON DR	PAT BOOKER RD	389	1083	COLLECTOR	Micro Surfacing	\$6,194	74.78	95.23
9	201241	E AVIATION	PAT BOOKER RD	BOWIE DR	439	1224	ARTERIAL	Micro Surfacing	\$7,559	80.77	100.00
9	201245	E AVIATION	TRUDY LN	E LANGLEY BLVD	1049	2925	ARTERIAL	Micro Surfacing	\$18,063	77.06	99.54
9	201246	E AVIATION	E LANGLEY BLVD	E BYRD BLVD	279	776	ARTERIAL	Micro Surfacing	\$4,795	79.83	100.00
9	200969	KITTY HAW1	E LOOP 1604 N	DE VACA DR	648	3732	ARTERIAL	Micro Surfacing	\$23,050	80.77	100.00
9	200978	KITTY HAW2	SUNRISE CANYON DR	MANORSIDE	309	574	COLLECTOR	Micro Surfacing	\$3,548	56.39	60.35
9	200911	PAT BOOKER	E AVIATION BLVD	FM 78	356	2313	ARTERIAL	Micro Surfacing	\$14,284	80.77	100.00
9	200913	PAT BOOKER	E WRIGHT BLVD	E LINDBERGH BLVD	302	1964	ARTERIAL	Micro Surfacing	\$12,130	74.30	94.32
9	200915	PAT BOOKER	E LANGLEY BLVD	E BYRD BLVD	294	1911	ARTERIAL	Micro Surfacing	\$11,801	80.77	100.00
9	200916	PAT BOOKER	NATIONAL BLVD	E LANGLEY BLVD	291	1895	ARTERIAL	Micro Surfacing	\$11,706	80.77	100.00
9	200917	PAT BOOKER	VILLAGE GREEN	NATIONAL BLVD	100	647	ARTERIAL	Micro Surfacing	\$3,997	80.77	100.00
9	200919	PAT BOOKER	RANDOLPH PLAZA DR	VILLAGE GREEN	864	5616	ARTERIAL	Micro Surfacing	\$34,888	80.77	100.00
9	200921	PAT BOOKER	NORTHVIEW DR	STONEGATE DR	119	774	ARTERIAL	Micro Surfacing	\$4,778	80.77	100.00
9	200922	PAT BOOKER	VILLA DR	NORTHVIEW DR	582	3786	ARTERIAL	Micro Surfacing	\$23,380	80.77	100.00
9	200923	PAT BOOKER	KITTY HAWK RD	VILLA DR	1842	11978	ARTERIAL	Micro Surfacing	\$73,979	80.77	100.00
9	200926	PAT BOOKER	CORONADO BLVD	UNIVERSAL CITY BLVD	2305	14988	ARTERIAL	Micro Surfacing	\$92,571	80.77	100.00
9	200927	PAT BOOKER	PALISADES DR	CORONADO BLVD	961	6247	ARTERIAL	Micro Surfacing	\$38,584	80.77	100.00
9	200928	PAT BOOKER	BUCKINGHAM VILLAGE ST	PALISADES DR	1040	5797	ARTERIAL	Micro Surfacing	\$35,806	80.77	100.00
9	200930	PAT BOOKER	E LOOP 1604 N	ATHENIAN	803	5223	ARTERIAL	Micro Surfacing	\$32,260	80.77	100.00
9	200932	PAT BOOKER	OLD CONVERSE RD	CITY LIMIT LINE	317	2414	ARTERIAL	Micro Surfacing	\$14,909	80.77	100.00
9	318530	SUNRISE CA	MILLRIDGE RD	KITTY HAWK RD	29	112	COLLECTOR	Micro Surfacing	\$690	73.38	92.55
10	200772	ATHENIAN	UNIVERSAL CITY BLVD	HERCULES	1311	3653	COLLECTOR	Micro Surfacing	\$24,366	67.04	79.54
10	200904	CORONADO	AMISTAD BLVD	GRANADA DR	624	2434	COLLECTOR	Micro Surfacing	\$16,233	68.57	82.82

Plan Year	Segment ID	Street Name	From	To	Length (Ft)	Area (SqFt)	Functional Classification	Plan Activity	Plan Cost	PCI Before	PCI After
10	200905	CORONADO	GRANADA DR	DE SOTO DR	310	1209	COLLECTOR	Micro Surfacing	\$8,068	65.51	76.17
10	200909	CORONADO	PAT BOOKER RD	FORUM RD	1237	8896	COLLECTOR	Micro Surfacing	\$45,999	56.49	60.41
10	200816	FORUM RD	ZUNI	TIGUEX	278	775	COLLECTOR	Micro Surfacing	\$5,172	70.13	86.05
10	200817	FORUM RD	ALCANFOR	ZUNI	610	1701	COLLECTOR	Micro Surfacing	\$11,344	67.80	81.19
10	200825	FORUM RD	CAPRICORN	CAPRICORN	113	315	COLLECTOR	Micro Surfacing	\$2,101	61.69	67.31
10	200826	FORUM RD	ZODIAC DR	CAPRICORN	165	460	COLLECTOR	Micro Surfacing	\$3,071	68.57	82.82
10	317309	FORUM RD	STONY BROOK DR	CORONADO BLVD	163	454	COLLECTOR	Micro Surfacing	\$3,030	58.93	62.39
10	201105	NORTH BLVD	LEMONWOOD AVE	WINN AVE	325	907	COLLECTOR	Micro Surfacing	\$6,050	69.35	84.45
10	201109	NORTH BLVD	ROSEWOOD DR	CIBOLO TRL	300	837	COLLECTOR	Micro Surfacing	\$5,581	70.64	87.08
10	201110	NORTH BLVD	RANDOLPH PLAZA DR	ROSEWOOD DR	473	1319	COLLECTOR	Micro Surfacing	\$8,799	68.57	82.82
10	201111	NORTH BLVD	STONEGATE DR	RANDOLPH PLAZA DR	496	1384	COLLECTOR	Micro Surfacing	\$9,229	59.97	63.84
10	201120	NORTH BLVD	CIBOLO TRL	ROAN CIR	442	1232	COLLECTOR	Micro Surfacing	\$8,217	61.69	67.31
10	201123	NORTH BLVD	FORREST TRL	MOSSRIDGE	250	974	COLLECTOR	Micro Surfacing	\$6,499	70.64	87.08
10	318531	NORTH BLVD	CIBOLO TRL	OAKLANE DR	28	79	COLLECTOR	Micro Surfacing	\$529	80.77	100.00
10	201364	OLD CIMARR	WALNUT SPRINGS	FM 1976	2315	6452	COLLECTOR	Micro Surfacing	\$43,036	61.69	67.31
10	200918	PAT BOOKER	VILLAGE GREEN	ROSEWOOD DR	378	2456	ARTERIAL	Micro Surfacing	\$16,380	80.77	100.00
10	200920	PAT BOOKER	STONEGATE DR	RANDOLPH PLAZA DR	517	3364	ARTERIAL	Micro Surfacing	\$22,438	80.77	100.00
10	200924	PAT BOOKER	ROSE GARDEN	KITTY HAWK RD	737	4794	ARTERIAL	Micro Surfacing	\$31,980	80.77	100.00
10	200925	PAT BOOKER	UNIVERSAL CITY BLVD	ROSE GARDEN	888	5774	ARTERIAL	Micro Surfacing	\$38,513	80.77	100.00
10	200929	PAT BOOKER	ATHENIAN	BUCKINGHAM VILLAGE ST	1038	5785	ARTERIAL	Micro Surfacing	\$38,587	80.77	100.00
10	200931	PAT BOOKER	OLD CONVERSE RD	E LOOP 1604 N	321	2447	ARTERIAL	Micro Surfacing	\$16,325	80.77	100.00
10	315484	SPRINGWSQ	GRANITE WOODS	FM 1976	224	872	COLLECTOR	Micro Surfacing	\$5,817	64.75	74.44
10	201035	SUNRISE CA	WILLOW WISP RD	STONEFIELD	254	992	COLLECTOR	Micro Surfacing	\$6,614	69.35	84.45
10	200799	UNIV CITY	BALBOA DR	KITTY HAWK RD	826	3224	COLLECTOR	Micro Surfacing	\$21,505	63.99	72.68
10	200802	UNIV CITY	SUNRISE CANYON DR	EL DORADO	1265	7285	COLLECTOR	Micro Surfacing	\$48,594	63.23	70.92
10	318543	UNIV CITY	ROBIN DR	BALBOA DR	318	1241	COLLECTOR	Micro Surfacing	\$8,279	65.51	76.17
10	201195	W BYRD BLV	AUSTIN DR	TRAVIS DR	554	2161	COLLECTOR	Micro Surfacing	\$14,418	67.04	79.54
10	201196	W BYRD BLV	PARKVIEW DR	AUSTIN DR	327	1277	COLLECTOR	Micro Surfacing	\$8,516	62.47	69.11
10	201198	W BYRD BLV	UNIVERSAL DR	TEXAS DR	547	2136	COLLECTOR	Micro Surfacing	\$14,245	67.04	79.54

Budget Scenario 4
\$250,000 Then \$2,000,000

Plan Year	Segment ID	Street Name	From	To	Length (Ft)	Area (SqFt)	Functional Classification	Plan Activity	Plan Cost	PCI Before	PCI After
1	201241	E AVIATION	PAT BOOKER RD	BOWIE DR	439	1224	ARTERIAL	Micro Surfacing	\$4,084	75.67	96.94
1	201245	E AVIATION	TRUDY LN	E LANGLEY BLVD	1049	2925	ARTERIAL	Micro Surfacing	\$9,759	71.51	88.85
1	201246	E AVIATION	E LANGLEY BLVD	E BYRD BLVD	279	776	ARTERIAL	Micro Surfacing	\$2,591	73.58	92.92
1	200969	KITTY HAW1	E LOOP 1604 N	DE VACA DR	648	3732	ARTERIAL	Micro Surfacing	\$12,453	79.23	100.00
1	200911	PAT BOOKER	E AVIATION BLVD	FM 78	356	2313	ARTERIAL	Micro Surfacing	\$7,717	76.38	98.28
1	200913	PAT BOOKER	E WRIGHT BLVD	E LINDBERGH BLVD	302	1964	ARTERIAL	Micro Surfacing	\$6,553	69.48	84.73
1	200915	PAT BOOKER	E LANGLEY BLVD	E BYRD BLVD	294	1911	ARTERIAL	Micro Surfacing	\$6,376	86.52	100.00
1	200917	PAT BOOKER	VILLAGE GREEN	NATIONAL BLVD	100	647	ARTERIAL	Micro Surfacing	\$2,159	86.52	100.00
1	200919	PAT BOOKER	RANDOLPH PLAZA DR	VILLAGE GREEN	864	5616	ARTERIAL	Micro Surfacing	\$18,741	86.52	100.00
1	200921	PAT BOOKER	NORTHVIEW DR	STONEGATE DR	119	774	ARTERIAL	Micro Surfacing	\$2,581	86.52	100.00
1	200922	PAT BOOKER	VILLA DR	NORTHVIEW DR	582	3786	ARTERIAL	Micro Surfacing	\$12,632	86.52	100.00
1	200923	PAT BOOKER	KITTY HAWK RD	VILLA DR	1842	11978	ARTERIAL	Micro Surfacing	\$39,969	86.52	100.00
1	200925	PAT BOOKER	UNIVERSAL CITY BLVD	ROSE GARDEN	888	5774	ARTERIAL	Micro Surfacing	\$19,266	86.52	100.00
1	200926	PAT BOOKER	CORONADO BLVD	UNIVERSAL CITY BLVD	2305	14988	ARTERIAL	Micro Surfacing	\$50,013	86.52	100.00
1	200927	PAT BOOKER	PALISADES DR	CORONADO BLVD	961	6247	ARTERIAL	Micro Surfacing	\$20,846	86.52	100.00
1	200930	PAT BOOKER	E LOOP 1604 N	ATHENIAN	803	5223	ARTERIAL	Micro Surfacing	\$17,429	86.52	100.00
1	200931	PAT BOOKER	OLD CONVERSE RD	E LOOP 1604 N	321	2447	ARTERIAL	Micro Surfacing	\$8,167	86.52	100.00
1	200932	PAT BOOKER	OLD CONVERSE RD	CITY LIMIT LINE	317	2414	ARTERIAL	Micro Surfacing	\$8,055	79.23	100.00
1	318530	SUNRISE CA	MILLRIDGE RD	KITTY HAWK RD	29	112	COLLECTOR	Micro Surfacing	\$373	68.81	83.34
2	200765	ATHENIAN	PAT BOOKER RD	CENTERBROOK	1290	3596	COLLECTOR	Micro Surfacing	\$12,961	66.48	78.32
2	200772	ATHENIAN	UNIVERSAL CITY BLVD	HERCULES	1311	3653	COLLECTOR	Micro Surfacing	\$13,164	64.29	73.38
2	200904	CORONADO	AMISTAD BLVD	GRANADA DR	624	2434	COLLECTOR	Micro Surfacing	\$8,770	65.37	75.85
2	200905	CORONADO	GRANADA DR	DE SOTO DR	310	1209	COLLECTOR	Micro Surfacing	\$4,359	63.21	70.87
2	200909	CORONADO	PAT BOOKER RD	FORUM RD	1237	6896	COLLECTOR	Micro Surfacing	\$24,852	53.87	59.08
2	200817	FORUM RD	ALCANFOR	ZUNI	610	1701	COLLECTOR	Micro Surfacing	\$6,129	64.82	74.61
2	200825	FORUM RD	CAPRICORN	CAPRICORN	113	315	COLLECTOR	Micro Surfacing	\$1,135	60.34	64.48
2	200826	FORUM RD	ZODIAC DR	CAPRICORN	165	460	COLLECTOR	Micro Surfacing	\$1,659	65.37	75.85
2	317309	FORUM RD	STONY BROOK DR	CORONADO BLVD	163	454	COLLECTOR	Micro Surfacing	\$1,637	57.29	60.92
2	200978	KITTY HAW2	SUNRISE CANYON DR	MANORSIDE	309	574	COLLECTOR	Micro Surfacing	\$2,070	52.08	58.27
2	201105	NORTH BLVD	LEMONWOOD AVE	WINN AVE	325	907	COLLECTOR	Micro Surfacing	\$3,269	65.92	77.09
2	201110	NORTH BLVD	RANDOLPH PLAZA DR	ROSEWOOD DR	473	1319	COLLECTOR	Micro Surfacing	\$4,754	65.37	75.85
2	201111	NORTH BLVD	STONEGATE DR	RANDOLPH PLAZA DR	496	1384	COLLECTOR	Micro Surfacing	\$4,986	58.59	62.02
2	201120	NORTH BLVD	CIBOLO TRL	ROAN CIR	442	1232	COLLECTOR	Micro Surfacing	\$4,439	60.34	64.48
2	201364	OLD CIMARR	WALNUT SPRINGS	FM 1976	2315	6452	COLLECTOR	Micro Surfacing	\$23,251	60.34	64.48
2	200916	PAT BOOKER	NATIONAL BLVD	E LANGLEY BLVD	291	1895	ARTERIAL	Micro Surfacing	\$6,830	82.34	100.00
2	200918	PAT BOOKER	VILLAGE GREEN	ROSEWOOD DR	378	2456	ARTERIAL	Micro Surfacing	\$8,850	82.34	100.00
2	200920	PAT BOOKER	STONEGATE DR	RANDOLPH PLAZA DR	517	3364	ARTERIAL	Micro Surfacing	\$12,123	82.34	100.00
2	200924	PAT BOOKER	ROSE GARDEN	KITTY HAWK RD	737	4794	ARTERIAL	Micro Surfacing	\$17,278	82.34	100.00
2	200928	PAT BOOKER	BUCKINGHAM VILLAGE ST	PALISADES DR	1040	5797	ARTERIAL	Micro Surfacing	\$20,893	82.34	100.00
2	200929	PAT BOOKER	ATHENIAN	BUCKINGHAM VILLAGE ST	1038	5785	ARTERIAL	Micro Surfacing	\$20,847	82.34	100.00
2	315484	SPRINGWSQ	GRANITE WOODS	FM 1976	224	872	COLLECTOR	Micro Surfacing	\$3,143	62.67	69.59
2	200799	UNIV CITY	BALBOA DR	KITTY HAWK RD	826	3224	COLLECTOR	Micro Surfacing	\$11,619	62.12	68.31
2	200802	UNIV CITY	SUNRISE CANYON DR	EL DORADO	1265	7285	COLLECTOR	Micro Surfacing	\$26,254	61.57	67.04
2	318543	UNIV CITY	ROBIN DR	BALBOA DR	318	1241	COLLECTOR	Micro Surfacing	\$4,473	63.21	70.87
2	201195	W BYRD BLV	AUSTIN DR	TRAVIS DR	554	2161	COLLECTOR	Micro Surfacing	\$7,789	64.29	73.38
2	201196	W BYRD BLV	PARKVIEW DR	AUSTIN DR	327	1277	COLLECTOR	Micro Surfacing	\$4,601	60.98	65.75
2	201198	W BYRD BLV	UNIVERSAL DR	TEXAS DR	547	2136	COLLECTOR	Micro Surfacing	\$7,696	64.29	73.38
3	200768	ATHENIAN	OAK BREEZE	OAK MEADOWS	288	803	COLLECTOR	Micro Surfacing	\$3,126	70.50	86.81
3	200769	ATHENIAN	OAK MEADOWS	FORUM RD	1219	3398	COLLECTOR	Micro Surfacing	\$13,224	69.47	84.69
3	200773	ATHENIAN	HERCULES	PHOENIX AVE	309	862	COLLECTOR	Micro Surfacing	\$3,354	66.49	78.36
3	200910	CORONADO	FORUM RD	VERDE OAKS	263	1466	COLLECTOR	Micro Surfacing	\$5,706	71.02	87.86
3	315362	CORONADO	VERDE OAKS	TAVERN TRAIL DR	321	1790	COLLECTOR	Micro Surfacing	\$6,966	67.96	81.52
3	315363	CORONADO	TAVERN TRAIL DR	POINT VIEW DR	260	1450	COLLECTOR	Micro Surfacing	\$5,645	70.50	86.81
3	201342	CROSSWOOD	INKSWOOD	CULDESAC	71	199	LOCAL	Micro Surfacing	\$773	67.46	80.47
3	200813	FORUM RD	BERRY KNOLL DR	BRANCH HOLLOW DR	272	759	COLLECTOR	Micro Surfacing	\$2,953	67.96	81.52
3	200814	FORUM RD	CORONADO BLVD	BERRY KNOLL DR	334	931	COLLECTOR	Micro Surfacing	\$3,623	68.46	82.58
3	200815	FORUM RD	ASH MEADOW DR	LAUREL CANYON DR	278	776	COLLECTOR	Micro Surfacing	\$3,020	67.96	81.52
3	200816	FORUM RD	ZUNI	TIGLEX	278	775	COLLECTOR	Micro Surfacing	\$3,018	65.07	75.19
3	200819	FORUM RD	COLLINGWOOD	GALICIA	299	834	COLLECTOR	Micro Surfacing	\$3,245	66.01	77.30
3	200820	FORUM RD	POQUITO CIR	COLLINGWOOD	445	1241	COLLECTOR	Micro Surfacing	\$4,830	68.46	82.58
3	200822	FORUM RD	ATHENIAN	HERA DR	305	849	COLLECTOR	Micro Surfacing	\$3,305	67.46	80.47
3	200823	FORUM RD	DELPHIAN	ATHENIAN	296	825	COLLECTOR	Micro Surfacing	\$3,211	70.50	86.81
3	200827	FORUM RD	ZODIAC DR	ZODIAC DR	111	309	COLLECTOR	Micro Surfacing	\$1,201	66.97	79.41
3	200828	FORUM RD	PHOENIX AVE	ZODIAC DR	307	856	COLLECTOR	Micro Surfacing	\$3,331	71.54	88.91
3	200829	FORUM RD	PHOENIX AVE	CULDESAC	134	375	COLLECTOR	Micro Surfacing	\$1,459	71.54	88.91
3	315361	FORUM RD	TIGUEX	ASH MEADOW DR	313	873	COLLECTOR	Micro Surfacing	\$3,396	69.98	85.74
3	200976	KITTY HAW2	NORTH BLVD	CHUOKE	74	137	COLLECTOR	Micro Surfacing	\$532	67.96	81.52
3	200977	KITTY HAW2	CHUOKE	SUNRISE CANYON DR	776	1441	COLLECTOR	Micro Surfacing	\$5,609	69.98	85.74
3	201312	MEADOWLAND	DUKEWAY DR	E LOOP 1604 N	301	1174	COLLECTOR	Micro Surfacing	\$4,568	68.96	83.65
3	201315	MEADOWLAND	FERN MEADOW DR	MEADOW ARBOR	241	938	COLLECTOR	Micro Surfacing	\$3,652	72.08	89.97
3	201316	MEADOWLAND	MEADOW ARBOR	FERN MEADOW DR	907	3538	COLLECTOR	Micro Surfacing	\$13,769	69.47	84.69
3	201317	MEADOWLAND	WEST OAK	MEADOW ARBOR	642	2504	COLLECTOR	Micro Surfacing	\$9,744	65.07	75.19
3	201318	MEADOWLAND	OLD CIMARRON TRL	WEST OAK	203	793	COLLECTOR	Micro Surfacing	\$3,085	67.96	81.52
3	200837	MOUNT OLYM	UNIVERSAL CITY BLVD	DEMETER	191	747	COLLECTOR	Micro Surfacing	\$2,908	71.02	87.86
3	200838	MOUNT OLYM	UNIVERSAL CITY BLVD	CULDESAC	727	2838	COLLECTOR	Micro Surfacing	\$11,047	70.50	86.81
3	201093	MOUNT OLYM	ADONIS	NIRA	303	1180	COLLECTOR	Micro Surfacing	\$4,594	72.08	89.97
3	201107	NORTH BLVD	CARL MEAD PKWY	BEECHWOOD AVE	116	322	COLLECTOR	Micro Surfacing	\$1,253	71.54	88.91
3	201114	NORTH BLVD	HIGHGATE RD	VILLA DR	379	1057	COLLECTOR	Micro Surfacing	\$4,114	66.97	79.41
3	201124	NORTH BLVD	KITTY HAWK RD	FORREST TRL	188	733	COLLECTOR	Micro Surfacing	\$2,853	72.60	91.01
3	318531	NORTH BLVD	CIBOLO TRL	OAKLANE DR	28	79	COLLECTOR	Micro Surfacing	\$309	75.32	96.27
3	201262	NORTHVIEW1	PARKVIEW DR	PAT BOOKER RD	475	1147	COLLECTOR	Micro Surfacing	\$4,465	69.98	85.74
3	201365	OLD CIMARR	MEADOWLAND	GUILFORD FORGE	200	558	COLLECTOR	Micro Surfacing	\$2,171	70.50	86.81
3	200716	PHOENIX AV	ODYSSEY DR	CITY LIMIT LINE	211	589	COLLECTOR	Micro Surfacing	\$2,293	70.50	86.81
3	200717	PHOENIX AV	ODYSSEY DR	MARATHON	290	808	COLLECTOR	Micro Surfacing	\$3,147	71.54	88.91
3	200718	PHOENIX AV	MARATHON	ATHENIAN	318	886	COLLECTOR	Micro Surfacing	\$3,449	66.49	78.36
3	200991	SANDHILL	SANDHILL DR	CULDESAC	37	103	LOCAL	Micro Surfacing	\$399	57.78	61.28
3	315486	SPRINGWSQ	SPIRAL WOODS	SAHARA WOODS	403	1573	COLLECTOR	Micro Surfacing	\$6,123	70.50	86.81

Plan Year	Segment ID	Street Name	From	To	Length (Ft)	Area (SqFt)	Functional Classification	Plan Activity	Plan Cost	PCI Before	PCI After
3	201035	SUNRISE CA	WILLOW WISP RD	STONEFIELD	254	992	COLLECTOR	Micro Surfacing	\$3,859	64.60	74.11
3	201036	SUNRISE CA	STONEFIELD	WINDRIDGE TRL	348	1356	COLLECTOR	Micro Surfacing	\$5,279	65.54	76.23
3	200800	UNIV CITY	PAT BOOKER RD	ROBIN DR	158	618	COLLECTOR	Micro Surfacing	\$2,404	69.47	84.69
3	200801	UNIV CITY	EL DORADO	PAT BOOKER RD	678	3908	COLLECTOR	Micro Surfacing	\$15,209	68.96	83.65
3	200806	UNIV CITY	MOUNT OLYMPUS	GOthic DR	1272	7325	COLLECTOR	Micro Surfacing	\$28,509	71.54	88.91
3	200807	UNIV CITY	SPARTAN TERRACE	MOUNT OLYMPUS	725	4178	COLLECTOR	Micro Surfacing	\$16,260	72.60	91.01
3	200808	UNIV CITY	ATHENIAN	SPARTAN TERRACE	677	3900	COLLECTOR	Micro Surfacing	\$15,181	72.08	89.97
3	200809	UNIV CITY	MARATHON	ATHENIAN	351	2019	COLLECTOR	Micro Surfacing	\$7,858	69.47	84.69
3	200812	UNIV CITY	ULYSSES	PARTHENON PLACE	141	811	COLLECTOR	Micro Surfacing	\$3,157	71.02	87.86
3	201392	UNIV CITY	CORONADO BLVD	BLACKSTONE	438	2524	COLLECTOR	Micro Surfacing	\$9,825	66.97	79.41
3	201070	VILLA DR	PAT BOOKER RD	NORTH BLVD	671	2620	COLLECTOR	Micro Surfacing	\$10,196	70.50	86.81
3	201286	W AVIATION	TEXAS DR	AUSTIN DR	549	2143	COLLECTOR	Micro Surfacing	\$8,339	66.97	79.41
4	200955	CORDOBA CI	AMISTAD BLVD	CARDOBA CIR	136	378	LOCAL	Micro Surfacing	\$1,590	61.94	67.89
4	201024	CORONADO	UNIVERSAL CITY BLVD	CULDESAC	426	1188	COLLECTOR	Micro Surfacing	\$4,992	71.18	88.17
4	200821	FORUM RD	HERA DR	POQUITO CIR	288	803	COLLECTOR	Micro Surfacing	\$3,374	72.12	90.06
4	201333	KITTY HAW1	OLD CONVERSE RD	E LOOP 1604 N	741	4268	ARTERIAL	Micro Surfacing	\$17,940	83.60	100.00
4	201334	KITTY HAW1	OLD CIMARRON TRL	OLD CONVERSE RD	1046	6025	ARTERIAL	Micro Surfacing	\$25,327	83.60	100.00
4	201335	KITTY HAW1	WAGON CROSSING	OLD CIMARRON TRL	2969	17103	ARTERIAL	Micro Surfacing	\$71,893	83.60	100.00
4	201336	KITTY HAW1	WAGON CROSSING	CITY LIMIT LINE	744	4286	ARTERIAL	Micro Surfacing	\$18,015	83.60	100.00
4	200980	KITTY HAW2	SILVER SPRING	CITY LIMIT LINE	2010	3735	COLLECTOR	Micro Surfacing	\$15,698	72.58	90.97
4	200835	MOUNT OLYM	MUSES	ADONIS	292	1139	COLLECTOR	Micro Surfacing	\$4,790	71.64	89.10
4	200836	MOUNT OLYM	DEMETER	MUSES	293	1143	COLLECTOR	Micro Surfacing	\$4,803	74.02	93.76
4	201094	MOUNT OLYM	NIRA	TITAN	297	1158	COLLECTOR	Micro Surfacing	\$4,868	74.51	94.71
4	201095	MOUNT OLYM	TITAN	PHOENIX AVE	351	1368	COLLECTOR	Micro Surfacing	\$5,750	75.49	96.58
4	314712	MOUNT OLYM	PHOENIX AVE	CULDESAC	203	790	COLLECTOR	Micro Surfacing	\$3,322	73.06	91.90
4	201108	NORTH BLVD	OAKLANE DR	CARL MEAD PKWY	216	602	COLLECTOR	Micro Surfacing	\$2,531	75.00	95.66
4	201109	NORTH BLVD	ROSEWOOD DR	CIBOLO TRL	300	837	COLLECTOR	Micro Surfacing	\$3,517	73.06	91.90
4	201112	NORTH BLVD	STONEGATE DR	STONEGATE DR	178	496	COLLECTOR	Micro Surfacing	\$2,085	70.71	87.24
4	201121	NORTH BLVD	ABBOTSBURY	CIBOLO TRL	225	877	COLLECTOR	Micro Surfacing	\$3,687	70.71	87.24
4	201122	NORTH BLVD	MOSSRIDGE	ABBOTSBURY	235	918	COLLECTOR	Micro Surfacing	\$3,858	71.64	89.10
4	201123	NORTH BLVD	FORREST TRL	MOSSRIDGE	250	974	COLLECTOR	Micro Surfacing	\$4,095	73.06	91.90
4	200710	PHOENIX AV	OAK MEADOWS	CITY LIMIT LINE	627	1747	COLLECTOR	Micro Surfacing	\$7,344	72.58	90.97
4	200720	PHOENIX AV	CORINTH	RHODES	335	934	COLLECTOR	Micro Surfacing	\$3,927	72.12	90.06
4	200721	PHOENIX AV	RHODES	SPARTAN TERRACE	702	1957	COLLECTOR	Micro Surfacing	\$8,228	74.02	93.76
4	201092	PHOENIX AV	SPARTAN TERRACE	MOUNT OLYMPUS	530	1477	COLLECTOR	Micro Surfacing	\$6,207	70.71	87.24
4	304180	PHOENIX AV	MOUNT OLYMPUS	TITAN	415	1157	COLLECTOR	Micro Surfacing	\$4,862	71.64	89.10
4	315485	SPRINGWSQ	SAHARA WOODS	GRANITE WOODS	322	1257	COLLECTOR	Micro Surfacing	\$5,285	72.58	90.97
4	315487	SPRINGWSQ	REDWOOD CIR	SPIRAL WOODS	286	1116	COLLECTOR	Micro Surfacing	\$4,690	71.18	88.17
4	317297	SPRINGWSQ	MEADOW SPRINGS	REDWOOD CIR	299	1165	COLLECTOR	Micro Surfacing	\$4,897	75.49	96.58
4	201279	TRAVIS DR	W LINDBERGH BLVD	W AVIATION BLVD	296	825	LOCAL	Micro Surfacing	\$3,467	56.83	60.61
4	201323	TUMBLEBROO	OAKSIDE	PLAZA DR	271	756	LOCAL	Micro Surfacing	\$3,179	58.11	61.56
4	200797	UNIV CITY	W BYRD BLVD	W AVIATION BLVD	1568	9031	COLLECTOR	Micro Surfacing	\$37,961	82.36	100.00
4	200810	UNIV CITY	ODYSSEY DR	MARATHON	298	1714	COLLECTOR	Micro Surfacing	\$7,203	72.58	90.97
4	200811	UNIV CITY	PARTHENON PLACE	ODYSSEY DR	278	1599	COLLECTOR	Micro Surfacing	\$6,723	75.49	96.58
4	201229	UNIV DR	W AVIATION BLVD	CULDESAC	31	88	LOCAL	Micro Surfacing	\$368	74.02	93.76
4	201193	W BYRD BLV	HOUSTON DR	PAT BOOKER RD	389	1083	COLLECTOR	Micro Surfacing	\$4,553	72.12	90.06
4	201197	W BYRD BLV	TEXAS DR	PARKVIEW DR	219	855	COLLECTOR	Micro Surfacing	\$3,595	75.49	96.58
5	201241	E AVIATION	PAT BOOKER RD	BOWIE DR	439	1224	ARTERIAL	Micro Surfacing	\$5,556	78.90	100.00
5	201245	E AVIATION	TRUDY LN	E LANGLEY BLVD	1049	2925	ARTERIAL	Micro Surfacing	\$13,277	74.07	93.89
5	201246	E AVIATION	E LANGLEY BLVD	E BYRD BLVD	279	776	ARTERIAL	Micro Surfacing	\$3,525	76.48	98.46
5	200969	KITTY HAW1	E LOOP 1604 N	DE VACA DR	648	3732	ARTERIAL	Micro Surfacing	\$16,942	80.77	100.00
5	200911	PAT BOOKER	E AVIATION BLVD	FM 78	356	2313	ARTERIAL	Micro Surfacing	\$10,499	79.71	100.00
5	200913	PAT BOOKER	E WRIGHT BLVD	E LINDBERGH BLVD	302	1964	ARTERIAL	Micro Surfacing	\$8,916	71.70	89.24
5	200915	PAT BOOKER	E LANGLEY BLVD	E BYRD BLVD	294	1911	ARTERIAL	Micro Surfacing	\$8,674	80.77	100.00
5	200917	PAT BOOKER	VILLAGE GREEN	NATIONAL BLVD	100	647	ARTERIAL	Micro Surfacing	\$2,938	80.77	100.00
5	200919	PAT BOOKER	RANDOLPH PLAZA DR	VILLAGE GREEN	864	5616	ARTERIAL	Micro Surfacing	\$25,497	80.77	100.00
5	200921	PAT BOOKER	NORTHVIEW DR	STONEGATE DR	119	774	ARTERIAL	Micro Surfacing	\$3,512	80.77	100.00
5	200922	PAT BOOKER	VILLA DR	NORTHVIEW DR	582	3786	ARTERIAL	Micro Surfacing	\$17,185	80.77	100.00
5	200923	PAT BOOKER	KITTY HAWK RD	VILLA DR	1842	11978	ARTERIAL	Micro Surfacing	\$54,377	80.77	100.00
5	200925	PAT BOOKER	UNIVERSAL CITY BLVD	ROSE GARDEN	888	5774	ARTERIAL	Micro Surfacing	\$26,211	80.77	100.00
5	200926	PAT BOOKER	CORONADO BLVD	UNIVERSAL CITY BLVD	2305	14988	ARTERIAL	Micro Surfacing	\$68,043	80.77	100.00
5	200927	PAT BOOKER	PALISADES DR	CORONADO BLVD	961	6247	ARTERIAL	Micro Surfacing	\$28,361	80.77	100.00
5	200930	PAT BOOKER	E LOOP 1604 N	ATHENIAN	803	5223	ARTERIAL	Micro Surfacing	\$23,712	80.77	100.00
5	200931	PAT BOOKER	OLD CONVERSE RD	E LOOP 1604 N	321	2447	ARTERIAL	Micro Surfacing	\$11,111	80.77	100.00
5	200932	PAT BOOKER	OLD CONVERSE RD	CITY LIMIT LINE	317	2414	ARTERIAL	Micro Surfacing	\$10,959	80.77	100.00
5	318530	SUNRISE CA	MILLRIDGE RD	KITTY HAWK RD	29	112	COLLECTOR	Micro Surfacing	\$507	70.91	87.66
6	201057	ABBOTSBURY	NORTH BLVD	CULDESAC	486	1355	LOCAL	Micro Surfacing	\$6,646	59.38	62.96
6	201096	ADONIS	MOUNT OLYMPUS	CULDESAC	258	720	LOCAL	Micro Surfacing	\$3,528	65.28	75.66
6	201099	ADONIS	MOUNT OLYMPUS	CULDESAC	483	1346	LOCAL	Micro Surfacing	\$6,599	66.24	77.80
6	200789	AESOP LN	SPARTAN TERRACE	CULDESAC	229	638	LOCAL	Micro Surfacing	\$3,129	64.37	73.57
6	200897	ALABASTER	ALABASTER	STONEFIELD	138	383	LOCAL	Micro Surfacing	\$1,879	65.28	75.66
6	200868	ALCANFOR	FORUM RD	ZUNI	761	2121	LOCAL	Micro Surfacing	\$10,397	65.60	76.38
6	200888	ALMOND BEN	BRANCH HOLLOW DR	CULDESAC	61	169	LOCAL	Micro Surfacing	\$827	63.78	72.21
6	200984	AMISTAD BL	CORONADO BLVD	CORONADO BLVD	276	770	LOCAL	Micro Surfacing	\$3,778	60.89	65.56
6	200985	AMISTAD BL	MALAGA CIR	CORONADO BLVD	311	865	LOCAL	Micro Surfacing	\$4,243	65.60	76.38
6	201005	ANDORRA DR	DE VACA DR	QUIVIRA DR	737	2055	LOCAL	Micro Surfacing	\$10,077	61.77	67.49
6	317302	APPLE SPGS	ROARING SPRING	MEADOW SPRINGS	354	987	LOCAL	Micro Surfacing	\$4,841	65.60	76.38
6	317303	APPLE SPGS	ROARING SPRING	CULDESAC	265	737	LOCAL	Micro Surfacing	\$3,614	61.77	67.49
6	200765	ATHENIAN	PAT BOOKER RD	CENTERBROOK	1290	3596	COLLECTOR	Micro Surfacing	\$17,633	68.15	81.93
6	200767	ATHENIAN	BRINWOOD	OAK BREEZE	289	805	COLLECTOR	Micro Surfacing	\$3,946	65.28	75.66
6	200772	ATHENIAN	UNIVERSAL CITY BLVD	HERCULES	1311	3653	COLLECTOR	Micro Surfacing	\$17,910	65.54	76.24
6	201598	AZTEC WAY	E AVIATION BLVD	FM 78	1533	4273	LOCAL	Micro Surfacing	\$20,949	64.67	74.27
6	200938	BALBOA DR	MADRID DR	CORONADO BLVD	917	2555	LOCAL	Micro Surfacing	\$12,525	61.47	66.82
6	200939	BALBOA DR	DE SOTO DR	MADRID DR	332	924	LOCAL	Micro Surfacing	\$4,531	58.89	62.34
6	200902	BAYTHORNE	IRON KETTLE	TERRACOTTA	291	812	LOCAL	Micro Surfacing	\$3,983	65.60	76.38
6	200886	BERRY KNOL	FORUM RD	ALMOND BEND	529	1475	LOCAL	Micro Surfacing	\$7,231	64.97	74.96
6	200840	BOREAS	THESSALY	CULDESAC	309	861	LOCAL	Micro Surfacing	\$4,219	64.67	74.27

Plan Year	Segment ID	Street Name	From	To	Length (Ft)	Area (SqFt)	Functional Classification	Plan Activity	Plan Cost	PCI Before	PCI After
6	201249	BOWIE DR	E LINDBERGH BLVD	E AVIATION BLVD	302	841	LOCAL	Micro Surfacing	\$4,122	60.55	64.88
6	201250	BOWIE DR	E WRIGHT BLVD	E LINDBERGH BLVD	298	830	LOCAL	Micro Surfacing	\$4,068	60.89	65.56
6	201251	BOWIE DR	E BYRD BLVD	E WRIGHT BLVD	302	843	LOCAL	Micro Surfacing	\$4,132	62.91	70.15
6	200890	BRANCH HOL	STONE CREEK DR	FORUM RD	295	823	LOCAL	Micro Surfacing	\$4,037	63.48	71.50
6	200856	BRINWOOD	ATHENIAN	CULDESAC	437	1218	LOCAL	Micro Surfacing	\$5,969	60.55	64.88
6	318978	BROOKS AVE	FM 78	CULDESAC	295	822	LOCAL	Micro Surfacing	\$4,030	64.08	72.89
6	200755	CAPRICORN	OAK MEADOWS	THEBES	343	955	LOCAL	Micro Surfacing	\$4,684	65.92	77.09
6	200756	CAPRICORN	THEBES	TAURUS	314	874	LOCAL	Micro Surfacing	\$4,285	65.92	77.09
6	200758	CAPRICORN	LIBRA LN	FORUM RD	316	881	LOCAL	Micro Surfacing	\$4,322	64.67	74.27
6	201125	CARL MEADE	NORTH BLVD	CULDESAC	235	436	LOCAL	Micro Surfacing	\$2,136	60.55	64.88
6	201088	CASTLE CLI	CIBOLO TRL	SAGE DR	352	981	LOCAL	Micro Surfacing	\$4,812	62.62	69.47
6	200724	CENTERBROO	BROOKLINE	HIGHLAND VW	293	817	LOCAL	Micro Surfacing	\$4,007	64.08	72.89
6	201350	CHURCHWOOD	MEDICINE ROCK	CULDESAC	248	691	LOCAL	Micro Surfacing	\$3,386	60.21	64.26
6	201128	CIBOLO	STONEGATE DR	STRAIGHT LN	421	1175	LOCAL	Micro Surfacing	\$5,759	62.34	68.81
6	201129	CIBOLO	HIGHGATE RD	STONEGATE DR	409	1139	LOCAL	Micro Surfacing	\$5,582	61.77	67.49
6	201135	CIBOLO	SUNCLIFF DR	SUNCLIFF DR	326	909	LOCAL	Micro Surfacing	\$4,457	63.48	71.50
6	201137	CIBOLO	NORTH BLVD	CASTLE CLIMB	335	933	LOCAL	Micro Surfacing	\$4,575	58.25	61.68
6	200956	CORDOBA CI	VALENCIA	CORDOBA CIR	505	1407	LOCAL	Micro Surfacing	\$6,900	62.34	68.81
6	200957	CORDOBA CI	BARCELONA	VALENCIA	305	850	LOCAL	Micro Surfacing	\$4,165	59.38	62.96
6	200782	CORINTH	PHOENIX AVE	CULDESAC	1053	2934	LOCAL	Micro Surfacing	\$14,383	64.97	74.96
6	200904	CORONADO	AMISTAD BLVD	GRANADA DR	624	2434	COLLECTOR	Micro Surfacing	\$11,931	66.83	79.10
6	200905	CORONADO	GRANADA DR	DE SOTO DR	310	1209	COLLECTOR	Micro Surfacing	\$5,930	64.26	73.32
6	200909	CORONADO	PAT BOOKER RD	FORUM RD	1237	6896	COLLECTOR	Micro Surfacing	\$33,810	55.29	59.76
6	200943	CORTES DR	MADRID DR	DE SOTO DR	306	852	LOCAL	Micro Surfacing	\$4,176	64.08	72.89
6	200944	CORTES DR	BALBOA DR	MADRID DR	240	669	LOCAL	Micro Surfacing	\$3,281	66.24	77.80
6	201144	CRYSTAL CN	WINN AVE	SHADOWYCK	233	649	LOCAL	Micro Surfacing	\$3,181	64.67	74.27
6	201145	CRYSTAL CN	SHADOWYCK	CULDESAC	224	624	LOCAL	Micro Surfacing	\$3,058	59.38	62.96
6	317703	CRYSTAL VW	SAHARA WOODS	LILAC HILL	277	771	LOCAL	Micro Surfacing	\$3,780	64.67	74.27
6	201004	DA GAMA DR	DE VACA DR	QUIVIRA DR	615	1714	LOCAL	Micro Surfacing	\$8,404	62.91	70.15
6	200964	DE VACA	BOLERIO DR	KITTY HAWK RD	218	609	LOCAL	Micro Surfacing	\$2,985	64.37	73.57
6	200965	DE VACA	ANDORRA DR	BOLERIO DR	325	906	LOCAL	Micro Surfacing	\$4,441	63.48	71.50
6	200966	DE VACA	DA GAMA DR	ANDORRA DR	420	1170	LOCAL	Micro Surfacing	\$5,736	65.28	75.66
6	200834	DEMETER	MOUNT OLYMPUS	CULDESAC	1060	2954	LOCAL	Micro Surfacing	\$14,484	63.48	71.50
6	201045	DORIS DR	DORIS DR	PERSIA DR	546	1523	LOCAL	Micro Surfacing	\$7,465	60.55	64.88
6	201311	DUKEWAY DR	MEADOWLAND	PLAZA DR	1148	4478	LOCAL	Micro Surfacing	\$21,953	64.67	74.27
6	201186	E BYRD BLV	PAT BOOKER RD	BOWIE DR	445	1240	LOCAL	Micro Surfacing	\$6,081	62.62	69.47
6	201187	E BYRD BLV	BOWIE DR	CROCKETT	552	1538	LOCAL	Micro Surfacing	\$7,539	62.06	68.15
6	201211	E LANGLEY	E LANGLEY BLVD	E BYRD BLVD	316	881	LOCAL	Micro Surfacing	\$4,319	60.89	65.56
6	201212	E LANGLEY	E BYRD BLVD	E WRIGHT BLVD	294	819	LOCAL	Micro Surfacing	\$4,018	60.89	65.56
6	201213	E LANGLEY	E WRIGHT BLVD	E LINDBERGH BLVD	307	856	LOCAL	Micro Surfacing	\$4,195	65.28	75.66
6	201214	E LANGLEY	E LINDBERGH BLVD	E AVIATION BLVD	184	511	LOCAL	Micro Surfacing	\$2,508	63.78	72.21
6	201219	E LINDBERG	PAT BOOKER RD	BOWIE DR	439	1223	LOCAL	Micro Surfacing	\$5,998	62.91	70.15
6	201222	E LINDBERG	TRUDY LN	E LANGLEY BLVD	1009	2811	LOCAL	Micro Surfacing	\$13,781	62.62	89.47
6	201069	EL DORADO	UNIVERSAL CITY BLVD	CULDESAC	977	2722	LOCAL	Micro Surfacing	\$13,346	62.34	68.81
6	201332	EMELIA	PLAZA DR	CULDESAC	251	701	LOCAL	Micro Surfacing	\$3,436	64.67	74.27
6	201299	FERN MEADO	GARDEN MEADOW	MEADOW ARBOR	230	640	LOCAL	Micro Surfacing	\$3,137	66.24	77.80
6	201300	FERN MEADO	WEST OAK	GARDEN MEADOW	730	2035	LOCAL	Micro Surfacing	\$9,978	63.78	72.21
6	201011	FIRESAGE	OAK KNOB	KETTLE CV	356	991	LOCAL	Micro Surfacing	\$4,861	61.47	66.82
6	201257	FLINTSTONE	WESTWAY DR	PARKVIEW DR	983	2739	LOCAL	Micro Surfacing	\$13,429	65.28	75.66
6	201052	FORREST TR	RUSHWOOD CIR	MANORSIDE	690	1923	LOCAL	Micro Surfacing	\$9,426	60.89	65.56
6	201054	FORREST TR	OAK CIR	LAUREL LN	431	1202	LOCAL	Micro Surfacing	\$5,895	64.37	73.57
6	201055	FORREST TR	LAUREL LN	SILVER SPRING	380	1058	LOCAL	Micro Surfacing	\$5,189	65.28	75.66
6	200817	FORUM RD	ALCANFOR	ZUNI	610	1701	COLLECTOR	Micro Surfacing	\$8,338	66.18	77.67
6	200825	FORUM RD	CAPRICORN	CAPRICORN	113	315	COLLECTOR	Micro Surfacing	\$1,544	60.99	65.77
6	200826	FORUM RD	ZODIAC DR	CAPRICORN	165	460	COLLECTOR	Micro Surfacing	\$2,257	66.83	79.10
6	317309	FORUM RD	STONY BROOK DR	CORONADO BLVD	163	454	COLLECTOR	Micro Surfacing	\$2,227	58.17	61.61
6	201352	FRIENDSWOO	RIFLE GAP	CULDESAC	484	1350	LOCAL	Micro Surfacing	\$6,620	63.19	70.83
6	200866	GALICIA	FORUM RD	TIGUEX	1507	4199	LOCAL	Micro Surfacing	\$20,589	64.97	74.96
6	201345	GAMBLEWOOD	INKSWOOD	MEDICINE ROCK	304	847	LOCAL	Micro Surfacing	\$4,154	64.08	72.89
6	201302	GARDEN MEA	WEST OAK	FERN MEADOW DR	792	2207	LOCAL	Micro Surfacing	\$10,822	65.60	76.38
6	200878	GOTHIC DR	POSEIDON	UNIVERSAL CITY BLVD	214	833	LOCAL	Micro Surfacing	\$4,085	58.89	62.34
6	200950	GRANADA DR	CORONADO BLVD	CORDOBA DR	823	2293	LOCAL	Micro Surfacing	\$11,243	65.28	75.66
6	200951	GRANADA DR	AMISTAD BLVD	CORONADO BLVD	959	2672	LOCAL	Micro Surfacing	\$13,100	62.34	68.81
6	200952	GRANADA DR	E LOOP 1604 N	AMISTAD BLVD	264	735	LOCAL	Micro Surfacing	\$3,604	64.97	74.96
6	315488	GRANITE WO	SPARROW WAY	SPRINGWOOD SQ	582	1622	LOCAL	Micro Surfacing	\$7,952	64.97	74.96
6	201356	GUILFORD F	WAGON CROSSING	RISING STAR	1208	4714	LOCAL	Micro Surfacing	\$23,113	63.48	71.50
6	201358	GUILFORD F	BARBARA BEND	OLD CIMARRON TRL	1094	4269	LOCAL	Micro Surfacing	\$20,929	65.60	76.38
6	315709	HARMON DR	FM 78	CULDESAC	235	1134	LOCAL	Micro Surfacing	\$5,559	65.60	76.38
6	315715	HARMON DR	FM 78	CITY LIMIT LINE	241	1166	LOCAL	Micro Surfacing	\$5,719	62.91	70.15
6	200964	HEATHFIELD	COLLINGWOOD	HIGHLAND VW	300	836	LOCAL	Micro Surfacing	\$4,100	62.34	68.81
6	200843	HERA DR	OAK MEADOWS	PURO ORO DR	404	1126	LOCAL	Micro Surfacing	\$5,519	62.06	68.15
6	200844	HERA DR	PURO ORO DR	FORUM RD	717	2000	LOCAL	Micro Surfacing	\$9,804	63.19	70.83
6	200784	HERCULES	ATHENIAN	SOCRATES LN	309	863	LOCAL	Micro Surfacing	\$4,229	64.67	74.27
6	201143	HIDDEN GRO	WINN AVE	CULDESAC	173	481	LOCAL	Micro Surfacing	\$2,359	62.06	68.15
6	201320	HIGH OAK	WEST OAK	TUMBLEBROOK	2021	5631	LOCAL	Micro Surfacing	\$27,610	64.97	74.96
6	201075	HORSESHOE	STRAIGHT LN	CIBOLO TRL	995	2774	LOCAL	Micro Surfacing	\$13,601	62.34	68.81
6	201277	HOUSTON DR	W LANGLEY BLVD	W BYRD BLVD	296	824	LOCAL	Micro Surfacing	\$4,041	61.18	66.18
6	200839	ILIAD	THESSALY	CULDESAC	488	1361	LOCAL	Micro Surfacing	\$6,673	61.47	66.82
6	201343	INKSWOOD	GAMBLEWOOD	GAMBLEWOOD	294	820	LOCAL	Micro Surfacing	\$4,019	60.89	65.56
6	201012	KETTLE CV	FIRESAGE	CULDESAC	343	956	LOCAL	Micro Surfacing	\$4,688	64.67	74.27
6	201063	KIMBERLY D	SHERRI DR	ROSE GARDEN	303	844	LOCAL	Micro Surfacing	\$4,140	65.28	75.66
6	201064	KIMBERLY D	ROSE GARDEN	CYNTHIA	345	962	LOCAL	Micro Surfacing	\$4,718	64.97	74.96
6	201065	KIMBERLY D	CYNTHIA	RHONDA DR	792	2208	LOCAL	Micro Surfacing	\$10,825	61.18	66.18
6	201066	KIMBERLY D	RHONDA DR	SHERRI DR	335	935	LOCAL	Micro Surfacing	\$4,582	64.67	74.27
6	201067	KIMBERLY D	SHERRI DR	PERSIA DR	216	603	LOCAL	Micro Surfacing	\$2,956	60.89	65.56
6	200978	KITTY HAW2	SUNRISE CANYON DR	MANORSIDE	309	574	COLLECTOR	Micro Surfacing	\$2,816	53.74	59.02
6	201003	LASALLE PL	DE VACA DR	QUIVIRA DR	488	1361	LOCAL	Micro Surfacing	\$6,672	63.48	71.50

Plan Year	Segment ID	Street Name	From	To	Length (ft)	Area (SqFt)	Functional Classification	Plan Activity	Plan Cost	PCI Before	PCI After
6	201020	LAURAL LN	FORREST TRL	CULDESAC	245	682	LOCAL	Micro Surfacing	\$3,344	64.97	74.96
6	317310	LAUREL CAN	FORUM RD	CULDESAC	1076	2999	LOCAL	Micro Surfacing	\$14,706	64.37	73.57
6	317705	LILAC HILL	CRYSTAL VW	EVENING LAUREL	496	1381	LOCAL	Micro Surfacing	\$6,773	64.97	74.96
6	201349	LOGSWOOD	MEDICINE ROCK	CULDESAC	302	841	LOCAL	Micro Surfacing	\$4,126	62.06	68.15
6	200949	MALAGA CIR	AMISTAD BLVD	CULDESAC	113	315	LOCAL	Micro Surfacing	\$1,544	62.91	70.15
6	318147	MANDEVILLA	CRYSTAL VW	ROUND ROCK WAY	292	814	LOCAL	Micro Surfacing	\$3,991	64.97	74.96
6	200774	MARATHON	UNIVERSAL CITY BLVD	PHOENIX AVE	1353	3772	LOCAL	Micro Surfacing	\$18,492	62.06	68.15
6	200775	MARATHON	PHOENIX AVE	CULDESAC	594	1656	LOCAL	Micro Surfacing	\$8,117	64.97	74.96
6	201331	MATTHEW	PLAZA DR	CULDESAC	254	709	LOCAL	Micro Surfacing	\$3,478	62.62	69.47
6	201304	MEADOW ARB	FERN MEADOW DR	GARDEN MEADOW	481	1341	LOCAL	Micro Surfacing	\$6,574	62.06	68.15
6	201314	MEADOWLAND	MEADOW ARBOR	TUMBLEBROOK	188	733	COLLECTOR	Micro Surfacing	\$3,594	61.77	67.49
6	201347	MEDICINE R	GAMBLEWOOD	LOGSWOOD	566	1577	LOCAL	Micro Surfacing	\$7,729	62.34	68.81
6	201348	MEDICINE R	LOGSWOOD	CHURCHWOOD	274	763	LOCAL	Micro Surfacing	\$3,739	63.78	72.21
6	201038	MILLRIDGE	FOXGLOVE LN	SUNRISE CANYON DR	414	1154	LOCAL	Micro Surfacing	\$5,658	63.78	72.21
6	201039	MILLRIDGE	WILLOW WISP RD	FOXGLOVE LN	305	850	LOCAL	Micro Surfacing	\$4,168	61.18	66.18
6	201049	MOSSRIDGE	NORTH BLVD	CULDESAC	578	1611	LOCAL	Micro Surfacing	\$7,900	61.77	67.49
6	201171	NATIONAL B	PAT BOOKER RD	UNNAMED ST AT NATIONAL	142	396	LOCAL	Micro Surfacing	\$1,941	63.19	70.83
6	201175	NATIONAL B	WINN AVE	TRUDY LN	323	901	LOCAL	Micro Surfacing	\$4,419	64.08	72.89
6	201176	NATIONAL B	TRUDY LN	SCOTT AVE	315	878	LOCAL	Micro Surfacing	\$4,307	63.48	71.50
6	201216	NATIONAL B	SCOTT AVE	NATIONAL BLVD	383	1066	LOCAL	Micro Surfacing	\$5,228	61.77	67.49
6	201218	NATIONAL B	NATIONAL BLVD	E LANGLEY BLVD	458	1277	LOCAL	Micro Surfacing	\$6,263	62.91	70.15
6	317618	NATIONAL B	NATIONAL BLVD	CULDESAC	136	378	LOCAL	Micro Surfacing	\$1,855	66.24	77.80
6	201105	NORTH BLVD	LEMONWOOD AVE	WINN AVE	325	907	COLLECTOR	Micro Surfacing	\$4,447	67.49	80.53
6	201110	NORTH BLVD	RANDOLPH PLAZA DR	ROSEWOOD DR	473	1319	COLLECTOR	Micro Surfacing	\$6,468	66.83	79.10
6	201111	NORTH BLVD	STONEGATE DR	RANDOLPH PLAZA DR	496	1384	COLLECTOR	Micro Surfacing	\$6,783	59.31	62.86
6	201120	NORTH BLVD	CIBOLO TRL	ROAN CIR	442	1232	COLLECTOR	Micro Surfacing	\$6,039	60.99	65.77
6	201263	NORTHVIEW2	PARK LN	PARKVIEW DR	871	2103	LOCAL	Micro Surfacing	\$10,311	56.17	60.22
6	200855	OAK BREEZE	ATHENIAN	CULDESAC	757	2111	LOCAL	Micro Surfacing	\$10,350	60.55	64.88
6	201021	OAK CIR	FORREST TRL	CULDESAC	127	355	LOCAL	Micro Surfacing	\$1,742	62.34	68.81
6	201010	OAK KNOB	SERI CV	FIRESEGE	515	1243	LOCAL	Micro Surfacing	\$6,095	62.62	69.47
6	200848	OAK MEADOW	HERA DR	CULDESAC	749	2088	LOCAL	Micro Surfacing	\$10,238	61.47	66.82
6	200849	OAK MEADOW	ATHENIAN	HERA DR	285	794	LOCAL	Micro Surfacing	\$3,890	62.06	68.15
6	200850	OAK MEADOW	DELPHIAN	ATHENIAN	302	841	LOCAL	Micro Surfacing	\$4,122	59.38	62.96
6	200852	OAK MEADOW	ZODIAC DR	CAPRICORN	288	804	LOCAL	Micro Surfacing	\$3,940	57.40	60.99
6	200853	OAK MEADOW	PHOENIX AVE	ZODIAC DR	289	806	LOCAL	Micro Surfacing	\$3,951	63.78	72.21
6	201321	OAKSIDE	WEST OAK	TUMBLEBROOK	1883	5248	LOCAL	Micro Surfacing	\$25,730	63.78	72.21
6	200777	ODYSSEY DR	UNIVERSAL CITY BLVD	PHOENIX AVE	1121	3125	LOCAL	Micro Surfacing	\$15,322	60.89	65.56
6	201364	OLD CIMARR	WALNUT SPRINGS	FM 1976	2315	6452	COLLECTOR	Micro Surfacing	\$31,633	60.99	65.77
6	201366	OLD CIMARR	KITTY HAWK RD	MEADOWLAND	2398	6684	COLLECTOR	Micro Surfacing	\$32,770	59.84	63.62
6	200934	PALISADES	E LOOP N 1604 ACCESS RD	UNKNOWN	1612	6290	LOCAL	Micro Surfacing	\$30,841	62.06	68.15
6	201757	PALISADES	OLD CONVERSE RD	CITY LIMIT LINE	785	3063	LOCAL	Micro Surfacing	\$15,017	63.78	72.21
6	200892	PARK OLYMP	PARK OLYMPIA	UNIVERSAL CITY BLVD	205	571	LOCAL	Micro Surfacing	\$2,801	65.28	75.66
6	200894	PARK OLYMP	PARK OLYMPIA	PARK OLYMPIA	1814	5057	LOCAL	Micro Surfacing	\$24,794	64.67	74.27
6	200895	PARK OLYMP	PARK OLYMPIA	CULDESAC	196	546	LOCAL	Micro Surfacing	\$2,677	65.28	75.66
6	201269	PARKVIEW1	PARK LN	HILLVIEW DR	213	595	LOCAL	Micro Surfacing	\$4,054	60.55	64.88
6	201270	PARKVIEW1	HILLVIEW DR	IVY LN	343	956	LOCAL	Micro Surfacing	\$4,795	59.38	62.96
6	201271	PARKVIEW1	IVY LN	WESTWAY DR	297	827	LOCAL	Micro Surfacing	\$3,800	59.38	62.96
6	200776	PARTHENON	UNIVERSAL CITY BLVD	CITY LIMIT LINE	966	2693	LOCAL	Micro Surfacing	\$13,203	64.97	74.96
6	200916	PAT BOOKER	NATIONAL BLVD	E LANGLEY BLVD	291	1895	ARTERIAL	Micro Surfacing	\$9,293	80.77	100.00
6	200918	PAT BOOKER	VILLAGE GREEN	ROSEWOOD DR	378	2456	ARTERIAL	Micro Surfacing	\$12,040	80.77	100.00
6	200920	PAT BOOKER	STONEGATE DR	RANDOLPH PLAZA DR	517	3364	ARTERIAL	Micro Surfacing	\$16,493	80.77	100.00
6	200924	PAT BOOKER	ROSE GARDEN	KITTY HAWK RD	737	4794	ARTERIAL	Micro Surfacing	\$23,506	80.77	100.00
6	200928	PAT BOOKER	BUCKINGHAM VILLAGE ST	PALISADES DR	1040	5797	ARTERIAL	Micro Surfacing	\$28,424	80.77	100.00
6	200929	PAT BOOKER	ATHENIAN	BUCKINGHAM VILLAGE ST	1038	5785	ARTERIAL	Micro Surfacing	\$28,363	80.77	100.00
6	200779	PERICLES D	ATHENIAN	ARISTOTLE	302	842	LOCAL	Micro Surfacing	\$4,126	64.67	74.27
6	201047	PERSIA DR	WAYNE DR	CHUOKE	172	480	LOCAL	Micro Surfacing	\$2,354	64.37	73.57
6	201328	PLAZA DR	MATTHEW	TUMBLEBROOK	254	708	LOCAL	Micro Surfacing	\$3,473	64.37	73.57
6	201329	PLAZA DR	EMELIA	MATTHEW	271	754	LOCAL	Micro Surfacing	\$3,697	66.24	77.80
6	201330	PLAZA DR	EMELIA	CULDESAC	136	378	LOCAL	Micro Surfacing	\$1,852	63.19	70.83
6	318061	PLAZA DR	TUMBLEBROOK	DUKEWAY DR	541	1507	LOCAL	Micro Surfacing	\$7,388	65.92	77.09
6	200879	POSEIDON	GOthic DR	CULDESAC	282	785	LOCAL	Micro Surfacing	\$3,847	64.97	74.96
6	200847	PURO ORO D	TESORO PERDIDO	CULDESAC	348	970	LOCAL	Micro Surfacing	\$4,756	59.84	63.62
6	200994	QUAIL DR	ROBIN DR	KITTY HAWK RD	679	1892	LOCAL	Micro Surfacing	\$9,274	58.89	62.34
6	200995	QUAIL DR	TURTLE DOVE DR	ROBIN DR	131	365	LOCAL	Micro Surfacing	\$1,790	64.67	74.27
6	201000	QUIVIRA DR	ANDORRA DR	BOLERIO DR	300	837	LOCAL	Micro Surfacing	\$4,101	59.84	63.62
6	201001	QUIVIRA DR	DA GAMA DR	ANDORRA DR	306	852	LOCAL	Micro Surfacing	\$4,179	64.67	74.27
6	201059	RHONDA DR	KIMBERLY DR	CULDESAC	385	1072	LOCAL	Micro Surfacing	\$5,258	62.06	68.15
6	201351	RIFLE GAP	WAGON CROSSING	FRIENDSWOOD PATH	1382	3852	LOCAL	Micro Surfacing	\$18,886	59.38	62.96
6	201354	RISING STA	FORT WAYNE	GUILFORD FORGE	425	1184	LOCAL	Micro Surfacing	\$5,805	64.37	73.57
6	201163	ROSEWOOD D	NORTH BLVD	PAT BOOKER RD	1315	3664	LOCAL	Micro Surfacing	\$17,964	65.60	76.38
6	201361	RUSTY SPUR	STONEY PT	CULDESAC	130	362	LOCAL	Micro Surfacing	\$1,776	62.34	68.81
6	201087	SAGE DR	CASTLE CLIMB	CIBOLO TRL	1523	4245	LOCAL	Micro Surfacing	\$20,811	64.97	74.96
6	315490	SAHARA WOO	SPRINGWOOD SQ	CULDESAC	125	348	LOCAL	Micro Surfacing	\$1,705	60.89	65.56
6	317699	SAHARA WOO	CRYSTAL VW	EVENING LAUREL	550	1532	LOCAL	Micro Surfacing	\$7,511	64.97	74.96
6	317700	SAHARA WOO	EVENING LAUREL	SPARROW WAY	304	847	LOCAL	Micro Surfacing	\$4,151	64.97	74.96
6	200992	SANDHILL	BALBOA DR	QUAIL DR	508	1414	LOCAL	Micro Surfacing	\$6,935	63.78	72.21
6	201151	SCOTT AVE	NORTH BLVD	STATE BLVD	696	1941	LOCAL	Micro Surfacing	\$9,517	64.67	74.27
6	315484	SPRINGWSQ	GRANITE WOODS	FM 1976	224	872	COLLECTOR	Micro Surfacing	\$4,276	63.62	71.83
6	201028	SPRITEWOOD	WILDRIDGE TRL	CULDESAC	134	373	LOCAL	Micro Surfacing	\$1,828	64.08	72.89
6	201166	STATE BLVD	LEMONWOOD AVE	WINN AVE	323	901	LOCAL	Micro Surfacing	\$4,416	62.62	69.47
6	201167	STATE BLVD	WINN AVE	TRUDY LN	329	918	LOCAL	Micro Surfacing	\$4,500	65.60	76.38
6	201168	STATE BLVD	TRUDY LN	SCOTT AVE	314	874	LOCAL	Micro Surfacing	\$4,284	60.89	65.56
6	201032	STONEFIELD	RIMDALE	SUNRISE CANYON DR	310	1209	LOCAL	Micro Surfacing	\$5,928	65.28	75.66
6	201071	STONEGATE	NORTH BLVD	PAT BOOKER RD	427	1191	LOCAL	Micro Surfacing	\$5,839	61.77	67.49
6	201073	STONEGATE	HORSESHOE TRL	CIBOLO TRL	697	1942	LOCAL	Micro Surfacing	\$9,523	61.77	67.49
6	201023	STONEY CRK	BRANCH HOLLOW DR	CULDESAC	195	543	LOCAL	Micro Surfacing	\$2,661	64.67	74.27
6	201102	SUNCLIFF D	RED HORSE CIR	CIBOLO TRL	330	1288	LOCAL	Micro Surfacing	\$6,314	61.18	66.18

Plan Year	Segment ID	Street Name	From	To	Length (Ft)	Area (SqFt)	Functional Classification	Plan Activity	Plan Cost	PCI Before	PCI After
6	315366	TAVERN TRL	CORONADO BLVD	CULDESAC	216	603	LOCAL	Micro Surfacing	\$2,955	63.48	71.50
6	200901	TERRA COTT	BAYTHORNE	CULDESAC	250	697	LOCAL	Micro Surfacing	\$3,417	64.08	72.89
6	201234	TEXAS DR	W LINDBERGH BLVD	W AVIATION BLVD	289	805	LOCAL	Micro Surfacing	\$3,946	60.89	65.56
6	201235	TEXAS DR	W WRIGHT BLVD	W LINDBERGH BLVD	296	825	LOCAL	Micro Surfacing	\$4,047	64.37	73.57
6	201236	TEXAS DR	W BYRD BLVD	W WRIGHT BLVD	302	842	LOCAL	Micro Surfacing	\$4,127	62.06	68.15
6	200874	THESSALY	ILIAD	BOREAS	339	946	LOCAL	Micro Surfacing	\$4,637	62.62	69.47
6	200875	THESSALY	BOREAS	GOTHIC DR	365	1018	LOCAL	Micro Surfacing	\$4,993	61.77	67.49
6	200871	TIGUEX	FORUM RD	THESSALY	307	1199	LOCAL	Micro Surfacing	\$5,877	63.48	71.50
6	304182	TITAN	MOUNT OLYMPUS	PHOENIX AVE	281	784	LOCAL	Micro Surfacing	\$3,843	63.78	72.21
6	201152	TRUDY LN	NORTH BLVD	STATE BLVD	773	3015	LOCAL	Micro Surfacing	\$14,782	64.08	72.89
6	201153	TRUDY LN	STATE BLVD	NATIONAL BLVD	592	2309	LOCAL	Micro Surfacing	\$11,322	61.47	66.82
6	201155	TRUDY LN	E LANGLEY BLVD	E BYRD BLVD	301	1175	LOCAL	Micro Surfacing	\$5,759	59.38	62.96
6	201156	TRUDY LN	E BYRD BLVD	E WRIGHT BLVD	301	1173	LOCAL	Micro Surfacing	\$5,751	62.06	68.15
6	201322	TUMBLEBROO	PLAZA DR	CULDESAC	251	698	LOCAL	Micro Surfacing	\$3,424	63.19	70.83
6	201324	TUMBLEBROO	HIGH OAK	OAKSIDE	350	975	LOCAL	Micro Surfacing	\$4,778	62.06	68.15
6	201325	TUMBLEBROO	CLEAR OAK	HIGH OAK	352	982	LOCAL	Micro Surfacing	\$4,812	63.19	70.83
6	201326	TUMBLEBROO	MEADOWLAND	CLEAR OAK	313	872	LOCAL	Micro Surfacing	\$4,273	65.28	75.66
6	200993	TURTLE DOV	SANDHILL DR	QUAIL DR	613	1708	LOCAL	Micro Surfacing	\$8,374	61.47	66.82
6	200798	UNIV CITY	KITTY HAWK RD	W BYRD BLVD	3954	22773	COLLECTOR	Micro Surfacing	\$111,652	75.50	96.60
6	200799	UNIV CITY	BALBOA DR	KITTY HAWK RD	826	3224	COLLECTOR	Micro Surfacing	\$15,807	62.98	70.32
6	200802	UNIV CITY	SUNRISE CANYON DR	EL DORADO	1265	7285	COLLECTOR	Micro Surfacing	\$35,718	62.34	68.82
6	318543	UNIV CITY	ROBIN DR	BALBOA DR	318	1241	COLLECTOR	Micro Surfacing	\$6,085	64.26	73.32
6	201230	UNIV DR	W LINDBERGH BLVD	W AVIATION BLVD	288	803	LOCAL	Micro Surfacing	\$3,936	62.34	68.81
6	201231	UNIV DR	W WRIGHT BLVD	W LINDBERGH BLVD	294	818	LOCAL	Micro Surfacing	\$4,011	64.67	74.27
6	201232	UNIV DR	W BYRD BLVD	W WRIGHT BLVD	300	837	LOCAL	Micro Surfacing	\$4,104	63.48	71.50
6	316929	UNNAMEDBUC	BUCKINGHAM VILLAGE ST	CULDESAC	100	280	LOCAL	Micro Surfacing	\$1,371	65.28	75.66
6	315368	VERDE OAKS	CORONADO BLVD	CULDESAC	105	293	LOCAL	Micro Surfacing	\$1,434	65.92	77.09
6	201170	VILLAGE GR	PAT BOOKER RD	PAT BOOKER RD	874	2436	LOCAL	Micro Surfacing	\$11,943	64.67	74.27
6	201195	W BYRD BLV	AUSTIN DR	TRAVIS DR	554	2161	COLLECTOR	Micro Surfacing	\$10,597	65.54	76.24
6	201196	W BYRD BLV	PARKVIEW DR	AUSTIN DR	327	1277	COLLECTOR	Micro Surfacing	\$6,259	61.68	67.29
6	201198	W BYRD BLV	UNIVERSAL DR	TEXAS DR	547	2136	COLLECTOR	Micro Surfacing	\$10,471	65.54	76.24
6	201183	W LANGLEY	TRAVIS DR	HOUSTON DR	300	837	LOCAL	Micro Surfacing	\$4,105	64.67	74.27
6	201184	W LANGLEY	TRAVIS DR	CULDESAC	189	528	LOCAL	Micro Surfacing	\$2,588	62.62	69.47
6	201223	W LINDBERG	HOUSTON DR	PAT BOOKER RD	394	1099	LOCAL	Micro Surfacing	\$5,390	66.24	77.80
6	201225	W LINDBERG	AUSTIN DR	TRAVIS DR	551	1535	LOCAL	Micro Surfacing	\$7,524	64.37	73.57
6	201226	W LINDBERG	TEXAS DR	AUSTIN DR	550	1533	LOCAL	Micro Surfacing	\$7,516	63.78	72.21
6	201205	W WRIGHT B	HOUSTON DR	PAT BOOKER RD	396	1103	LOCAL	Micro Surfacing	\$5,408	62.62	69.47
6	201338	WAGON CROS	FORT WAYNE	GUILFORD FORGE	296	825	LOCAL	Micro Surfacing	\$4,043	63.78	72.21
6	201339	WAGON CROS	RIFLE GAP	FORT WAYNE	316	881	LOCAL	Micro Surfacing	\$4,320	63.78	72.21
6	201340	WAGON CROS	MEDICINE ROCK	RIFLE GAP	274	782	LOCAL	Micro Surfacing	\$3,738	63.48	71.50
6	201341	WAGON CROS	KITTY HAWK RD	MEDICINE ROCK	1668	4648	LOCAL	Micro Surfacing	\$22,787	64.67	74.27
6	513981	WALNUT SPG	OLD CIMARRON TRL	CRYSTAL VW	174	486	LOCAL	Micro Surfacing	\$2,382	64.67	74.27
6	201042	WAYNE DR	PERSIA DR	CULDESAC	224	624	LOCAL	Micro Surfacing	\$3,061	57.40	60.99
6	201306	WEST OAK	HIGH OAK	OAKSIDE	307	856	LOCAL	Micro Surfacing	\$4,198	63.19	70.83
6	201309	WEST OAK	GARDEN MEADOW	MEADOWLAND	315	878	LOCAL	Micro Surfacing	\$4,304	64.97	74.96
6	201013	WILDRIDGE	SPLITROCK LN	SUNRISE CANYON DR	198	553	LOCAL	Micro Surfacing	\$2,710	63.19	70.83
6	201014	WILDRIDGE	WOLF PRAIRIE	SPLITROCK LN	125	347	LOCAL	Micro Surfacing	\$1,703	64.37	73.57
6	201016	WILDRIDGE	SPYGLASS	SPRITEWOOD CV	289	806	LOCAL	Micro Surfacing	\$3,949	63.78	72.21
6	201017	WILDRIDGE	KETTLE CV	SPYGLASS	222	619	LOCAL	Micro Surfacing	\$3,035	65.28	75.66
6	201040	WILLOW WIS	SUNRISE CANYON DR	MILLRIDGE RD	614	1710	LOCAL	Micro Surfacing	\$8,386	62.91	70.15
6	201139	WINN AVE	STATE BLVD	NATIONAL BLVD	593	1652	LOCAL	Micro Surfacing	\$8,100	64.97	74.96
6	201140	WINN AVE	NORTH BLVD	STATE BLVD	861	2399	LOCAL	Micro Surfacing	\$11,760	62.06	68.15
6	201141	WINN AVE	HIDDEN GROVE	SILVER TERRACE	455	1267	LOCAL	Micro Surfacing	\$6,212	63.48	71.50
6	201022	WOLF PRAIR	WILDRIDGE TRL	CULDESAC	456	1271	LOCAL	Micro Surfacing	\$6,233	62.06	68.15
6	201192	YOUNG AVE	E BYRD BLVD	CULDESAC	621	1731	LOCAL	Micro Surfacing	\$8,487	60.55	64.88
6	200753	ZODIAC DR	OAK MEADOWS	FORUM RD	1286	3585	LOCAL	Micro Surfacing	\$17,577	64.37	73.57
6	200867	ZUNI	ALCANFOR	FORUM RD	299	833	LOCAL	Micro Surfacing	\$4,084	64.37	73.57
7	200790	ACROPOLIS	SPARTAN TERRACE	CULDESAC	227	634	LOCAL	Micro Surfacing	\$3,356	66.84	79.12
7	200896	ALABASTER	IRON KETTLE	ALABASTER	797	2221	LOCAL	Micro Surfacing	\$11,762	65.70	76.61
7	200887	ALMOND BEN	BERRY KNOLL DR	BRANCH HOLLOW DR	296	826	LOCAL	Micro Surfacing	\$4,375	65.70	76.61
7	200982	AMISTAD BL	BARCELONA	AMISTAD BLVD	689	1921	LOCAL	Micro Surfacing	\$10,169	64.87	74.73
7	200983	AMISTAD BL	CORONADO BLVD	BARCELONA	349	973	LOCAL	Micro Surfacing	\$5,152	66.27	77.86
7	200986	AMISTAD BL	GRANADA DR	MALAGA CIR	466	1300	LOCAL	Micro Surfacing	\$6,882	66.84	79.12
7	200987	AMISTAD BL	BALBOA DR	GRANADA DR	370	1031	LOCAL	Micro Surfacing	\$5,457	66.27	77.86
7	200988	AMISTAD BL	AMISTAD BLVD	CULDESAC	99	276	LOCAL	Micro Surfacing	\$1,460	66.84	79.12
7	315494	ARTESIA WE	CLEARWOOD PATH	SPIRAL WOODS	289	804	LOCAL	Micro Surfacing	\$4,260	66.54	78.47
7	315495	ARTESIA WE	SPIRAL WOODS	MEADOW SPRINGS	292	813	LOCAL	Micro Surfacing	\$4,305	66.54	78.47
7	318146	ARTESIA WE	CRYSTAL VW	BARKWOOD	490	1365	LOCAL	Micro Surfacing	\$7,230	67.13	79.76
7	513377	ARTESIA WE	BARKWOOD	CLEARWOOD PATH	298	830	LOCAL	Micro Surfacing	\$4,394	68.34	82.33
7	200768	ATHENIAN	OAK BREEZE	OAK MEADOWS	288	803	COLLECTOR	Micro Surfacing	\$4,253	72.89	91.57
7	200769	ATHENIAN	OAK MEADOWS	FORUM RD	1219	3398	COLLECTOR	Micro Surfacing	\$17,992	71.68	89.18
7	200773	ATHENIAN	HERCULES	PHOENIX AVE	309	862	COLLECTOR	Micro Surfacing	\$4,563	68.17	81.98
7	200936	BALBOA DR	CORTES DR	SANDHILL DR	389	1085	LOCAL	Micro Surfacing	\$5,746	65.14	75.34
7	200961	BARCELONA	VALENCIA	CORDOBA DR	705	1966	LOCAL	Micro Surfacing	\$10,408	65.14	75.34
7	200962	BARCELONA	AMISTAD BLVD	VALENCIA	333	929	LOCAL	Micro Surfacing	\$4,921	65.14	75.34
7	318152	BARKWOOD	ARTESIA WELLS	GRANBERRY PASS	838	2337	LOCAL	Micro Surfacing	\$12,373	67.74	81.05
7	200900	BAYTHORNE	TERRACOTTA	STONEFIELD	581	1618	LOCAL	Micro Surfacing	\$8,568	65.42	75.96
7	200903	BAYTHORNE	IRON KETTLE	CULDESAC	151	421	LOCAL	Micro Surfacing	\$2,230	68.34	82.33
7	201025	BLACKSTONE	BLACKSTONE	MERRYWOOD	185	516	LOCAL	Micro Surfacing	\$2,730	68.34	82.33
7	201026	BLACKSTONE	MERRYWOOD	CULDESAC	448	1249	LOCAL	Micro Surfacing	\$6,614	67.74	81.05
7	200891	BRANCH HOL	STONE CREEK DR	CULDESAC	511	1424	LOCAL	Micro Surfacing	\$7,541	67.13	79.76
7	201389	BRISTOL OA	MERRYWOOD	CULDESAC	214	596	LOCAL	Micro Surfacing	\$3,156	68.34	82.33
7	200757	CAPIRICORN	TAURUS	LIBRA LN	314	875	LOCAL	Micro Surfacing	\$4,831	65.70	76.61
7	201043	CHUOKE	PERSIA DR	KITTY HAWK RD	184	514	LOCAL	Micro Surfacing	\$2,722	64.87	74.73
7	201127	CIBOLO	STRAIGHT LN	HORSESHOE TRL	390	1088	LOCAL	Micro Surfacing	\$5,761	66.54	78.47
7	201149	CIRCLE DR	STATE BLVD	CULDESAC	387	1078	LOCAL	Micro Surfacing	\$5,708	68.04	81.70
7	201319	CLEAR OAK	WEST OAK	TUMBLEBROOK	1994	5557	LOCAL	Micro Surfacing	\$29,425	64.60	74.11

Plan Year	Segment ID	Street Name	From	To	Length (Ft)	Area (SqFt)	Functional Classification	Plan Activity	Plan Cost	PCI Before	PCI After
7	318151	CLEARWOOD	ARTESIA WELLS	GRANBERRY PASS	891	2484	LOCAL	Micro Surfacing	\$13,152	68.34	82.33
7	200841	COLLINGWOOD	FORUM RD	THESSALY	309	862	LOCAL	Micro Surfacing	\$4,566	66.27	77.86
7	200842	COLLINGWOOD	THESSALY	CULDESAC	289	806	LOCAL	Micro Surfacing	\$4,266	68.34	82.33
7	200893	COLLINGWOOD	HEATHFIELD	TUSAYAN	291	812	LOCAL	Micro Surfacing	\$4,300	65.42	75.96
7	200884	COLLINGWOOD	TUSAYAN	FORUM RD	1008	2810	LOCAL	Micro Surfacing	\$14,881	68.34	82.33
7	200958	CORDOBA CI	GRANADA DR	BARCELONA	330	919	LOCAL	Micro Surfacing	\$4,867	65.14	75.34
7	200959	CORDOBA CI	DE SOTO DR	GRANADA DR	278	774	LOCAL	Micro Surfacing	\$4,098	67.74	81.05
7	200910	CORONADO	FORUM RD	VERDE OAKS	263	1466	COLLECTOR	Micro Surfacing	\$7,764	73.50	92.76
7	315362	CORONADO	VERDE OAKS	TAVERN TRAIL DR	321	1790	COLLECTOR	Micro Surfacing	\$9,477	69.90	85.58
7	315363	CORONADO	TAVERN TRAIL DR	POINT VIEW DR	260	1450	COLLECTOR	Micro Surfacing	\$7,680	72.89	91.57
7	200788	CRETIAN IS	SOCRATES LN	SPARTAN TERRACE	348	971	LOCAL	Micro Surfacing	\$5,140	66.54	78.47
7	201091	CRETIAN IS	SPARTAN TERRACE	CULDESAC	159	442	LOCAL	Micro Surfacing	\$2,341	65.98	77.23
7	201255	CROCKETT	E WRIGHT BLVD	E LINDBERGH BLVD	303	843	LOCAL	Micro Surfacing	\$4,466	66.27	77.86
7	201342	CROSSWOOD	INKSWOOD	CULDESAC	71	199	LOCAL	Micro Surfacing	\$1,051	69.32	84.39
7	317704	CRYSTAL VW	GRANBERRY PASS	SAHARA WOODS	357	994	LOCAL	Micro Surfacing	\$5,263	68.04	81.70
7	318143	CRYSTAL VW	MANDEVILLA	GRANBERRY PASS	756	2107	LOCAL	Micro Surfacing	\$11,156	65.14	75.34
7	318144	CRYSTAL VW	ARTESIA WELLS	MANDEVILLA	292	815	LOCAL	Micro Surfacing	\$4,314	68.04	81.70
7	318145	CRYSTAL VW	WALNUT SPRINGS	ARTESIA WELLS	294	818	LOCAL	Micro Surfacing	\$4,332	68.04	81.70
7	513982	CRYSTAL VW	SCARLET CRK	WALNUT SPRINGS	300	835	LOCAL	Micro Surfacing	\$4,424	67.74	81.05
7	200945	DE SOTO DR	DE VACA DR	CORTES DR	353	984	LOCAL	Micro Surfacing	\$5,209	66.54	78.47
7	200946	DE SOTO DR	CORDOBA DR	DE VACA DR	324	904	LOCAL	Micro Surfacing	\$4,784	64.34	73.49
7	200947	DE SOTO DR	CORONADO BLVD	CORDOBA DR	728	2028	LOCAL	Micro Surfacing	\$10,737	65.98	77.23
7	200967	DE VACA	LA SALLE PLACE	DA GAMA DR	310	865	LOCAL	Micro Surfacing	\$4,580	67.13	79.76
7	200833	DEMETER	MOUNT OLYMPUS	CULDESAC	362	1009	LOCAL	Micro Surfacing	\$5,340	66.54	78.47
7	201044	DORIS DR	DORIS DR	SHERRI DR	589	1642	LOCAL	Micro Surfacing	\$8,696	64.87	74.73
7	201242	E AVIATION	BOWIE DR	CROCKETT	549	1531	ARTERIAL	Mill and Overlay	\$39,136	58.67	100.00
7	201243	E AVIATION	CROCKETT	TRUDY LN	552	1538	ARTERIAL	Mill and Overlay	\$20,752	62.06	100.00
7	201247	E AVIATION	E BYRD BLVD	AZTEC WAY	2399	6685	ARTERIAL	Mill and Overlay	\$170,905	58.67	100.00
7	318534	E LANGLEY	PAT BOOKER RD	UNNAMED ST AT NATIONAL	58	161	LOCAL	Micro Surfacing	\$854	68.04	81.70
7	201201	E WRIGHT B	PAT BOOKER RD	BOWIE DR	437	1218	LOCAL	Micro Surfacing	\$6,450	67.13	79.76
7	201202	E WRIGHT B	BOWIE DR	CROCKETT	552	1538	LOCAL	Micro Surfacing	\$8,146	68.04	81.70
7	201203	E WRIGHT B	CROCKETT	TRUDY LN	541	1508	LOCAL	Micro Surfacing	\$7,985	68.04	81.70
7	201204	E WRIGHT B	TRUDY LN	E LANGLEY BLVD	957	2668	LOCAL	Micro Surfacing	\$14,128	65.70	76.61
7	317702	EVENING LA	SAHARA WOODS	LILAC HILL	270	753	LOCAL	Micro Surfacing	\$3,989	68.34	82.33
7	201298	FERN MEADO	MEADOW ARBOR	MEADOWLAND	981	2733	LOCAL	Micro Surfacing	\$14,473	64.60	74.11
7	315752	FIFTH ST E	FM 78	CITY LIMIT LINE	169	470	LOCAL	Micro Surfacing	\$2,490	68.34	82.33
7	201056	FORREST TR	SILVER SPRING	CULDESAC	406	1132	LOCAL	Micro Surfacing	\$5,995	65.14	75.34
7	200813	FORUM RD	BERRY KNOLL DR	BRANCH HOLLOW DR	272	759	COLLECTOR	Micro Surfacing	\$4,017	69.90	85.58
7	200814	FORUM RD	CORONADO BLVD	BERRY KNOLL DR	334	931	COLLECTOR	Micro Surfacing	\$4,929	70.49	86.79
7	200815	FORUM RD	ASH MEADOW DR	LAUREL CANYON DR	278	776	COLLECTOR	Micro Surfacing	\$4,109	69.90	85.58
7	200816	FORUM RD	ZUNI	TIGUEX	278	775	COLLECTOR	Micro Surfacing	\$4,106	66.48	78.33
7	200818	FORUM RD	GALICIA	ALCANFOR	283	790	COLLECTOR	Mill and Overlay	\$62,625	52.76	100.00
7	200819	FORUM RD	COLLINGWOOD	GALICIA	299	834	COLLECTOR	Micro Surfacing	\$4,414	67.60	80.76
7	200820	FORUM RD	POQUITO CIR	COLLINGWOOD	445	1241	COLLECTOR	Micro Surfacing	\$6,571	70.49	86.79
7	200822	FORUM RD	ATHENIAN	HERA DR	305	849	COLLECTOR	Micro Surfacing	\$4,496	69.32	84.39
7	200823	FORUM RD	DELPHIAN	ATHENIAN	296	825	COLLECTOR	Micro Surfacing	\$4,368	72.89	91.57
7	200824	FORUM RD	CAPRICORN	DELPHIAN	288	802	COLLECTOR	Micro Surfacing	\$4,248	67.43	80.40
7	200827	FORUM RD	ZODIAC DR	ZODIAC DR	111	309	COLLECTOR	Micro Surfacing	\$1,634	68.74	83.18
7	200828	FORUM RD	PHOENIX AVE	ZODIAC DR	307	856	COLLECTOR	Micro Surfacing	\$4,532	74.11	93.94
7	200829	FORUM RD	PHOENIX AVE	CULDESAC	134	375	COLLECTOR	Micro Surfacing	\$1,985	74.11	93.94
7	315361	FORUM RD	TIGUEX	ASH MEADOW DR	313	873	COLLECTOR	Micro Surfacing	\$4,620	72.28	90.37
7	317308	FORUM RD	LAUREL CANYON DR	STONY BROOK DR	282	787	COLLECTOR	Mill and Overlay	\$46,950	54.92	100.00
7	201344	GAMBLEWOOD	INKSWOOD	CULDESAC	88	244	LOCAL	Mill and Overlay	\$3,297	61.06	100.00
7	201301	GARDEN MEA	FERN MEADOW DR	MEADOW ARBOR	871	2429	LOCAL	Micro Surfacing	\$12,861	65.14	75.34
7	201058	GOLDEN WAY	KITTY HAWK RD	CULDESAC	494	1375	LOCAL	Micro Surfacing	\$7,283	65.98	77.23
7	318148	GRANBERRY	CRYSTAL VW	ROUND ROCK WAY	344	958	LOCAL	Micro Surfacing	\$5,075	68.34	82.33
7	318149	GRANBERRY	ROUND ROCK WAY	BARKWOOD	374	1043	LOCAL	Micro Surfacing	\$5,523	68.34	82.33
7	318150	GRANBERRY	BARKWOOD	CLEARWOOD PATH	305	849	LOCAL	Micro Surfacing	\$4,497	68.34	82.33
7	200785	HERCULES	SOCRATES LN	SPARTAN TERRACE	668	1862	LOCAL	Micro Surfacing	\$9,860	67.13	79.76
7	201076	HORSESHOE	STONEGATE DR	STRAIGHT LN	276	768	LOCAL	Micro Surfacing	\$4,067	64.60	74.11
7	200898	IRON KETTL	ALABASTER	BAYTHORNE	286	798	LOCAL	Micro Surfacing	\$4,226	66.54	78.47
7	200899	IRON KETTL	BAYTHORNE	CULDESAC	456	1270	LOCAL	Micro Surfacing	\$6,725	65.14	75.34
7	200976	KITTY HAW2	NORTH BLVD	CHUOKE	74	137	COLLECTOR	Micro Surfacing	\$724	69.90	85.58
7	200977	KITTY HAW2	CHUOKE	SUNRISE CANYON DR	776	1441	COLLECTOR	Micro Surfacing	\$7,632	72.28	90.37
7	200979	KITTY HAW2	MANORSIDE	SILVER SPRING	1074	1996	COLLECTOR	Mill and Overlay	\$74,385	57.38	100.00
7	201159	LEMONWOOD	NORTH BLVD	STATE BLVD	874	2435	LOCAL	Micro Surfacing	\$12,893	71.70	89.22
7	317299	MEADOW SPG	SCARLET CRK	WALNUT SPRINGS	296	1155	LOCAL	Micro Surfacing	\$6,114	65.42	75.96
7	317300	MEADOW SPG	ARTESIA WELLS	APPLE SPRINGS	343	1340	LOCAL	Micro Surfacing	\$7,094	68.34	82.33
7	317301	MEADOW SPG	APPLE SPRINGS	SPRINGWOOD SQ	268	1046	LOCAL	Micro Surfacing	\$5,540	68.34	82.33
7	513983	MEADOW SPG	WALNUT SPRINGS	ARTESIA WELLS	298	1163	LOCAL	Micro Surfacing	\$6,158	68.34	82.33
7	201312	MEADOWLAND	DUKEWAY DR	E LOOP 1604 N	301	1174	COLLECTOR	Micro Surfacing	\$6,215	71.09	88.00
7	201315	MEADOWLAND	FERN MEADOW DR	MEADOW ARBOR	241	938	COLLECTOR	Micro Surfacing	\$4,969	74.73	95.13
7	201316	MEADOWLAND	MEADOW ARBOR	FERN MEADOW DR	907	3538	COLLECTOR	Micro Surfacing	\$18,733	71.68	89.18
7	201317	MEADOWLAND	WEST OAK	MEADOW ARBOR	642	2504	COLLECTOR	Micro Surfacing	\$13,257	66.48	78.33
7	201318	MEADOWLAND	OLD CIMARRON TRL	WEST OAK	203	793	COLLECTOR	Micro Surfacing	\$4,197	69.90	85.58
7	201027	MERRYWOOD	BLACKSTONE	BRISTOL OAK	280	780	LOCAL	Micro Surfacing	\$4,128	68.34	82.33
7	200786	MOUNT LATM	SPARTAN TERRACE	CULDESAC	141	392	LOCAL	Micro Surfacing	\$2,078	67.74	81.05
7	200837	MOUNT OLYM	UNIVERSAL CITY BLVD	DEMETER	191	747	COLLECTOR	Micro Surfacing	\$3,956	73.50	92.76
7	200838	MOUNT OLYM	UNIVERSAL CITY BLVD	CULDESAC	727	2838	COLLECTOR	Micro Surfacing	\$15,030	72.89	91.57
7	201093	MOUNT OLYM	ADONIS	NIRA	303	1180	COLLECTOR	Micro Surfacing	\$6,250	74.73	95.13
7	200831	MUSES	MOUNT OLYMPUS	CULDESAC	310	865	LOCAL	Micro Surfacing	\$4,581	65.14	75.34
7	200832	MUSES	MOUNT OLYMPUS	CULDESAC	299	666	LOCAL	Micro Surfacing	\$3,524	65.14	75.34
7	201097	NIRA	MOUNT OLYMPUS	CULDESAC	196	546	LOCAL	Micro Surfacing	\$2,890	67.13	79.76
7	201107	NORTH BLVD	CARL MEAD PKWY	BEECHWOOD AVE	116	322	COLLECTOR	Micro Surfacing	\$1,705	74.11	93.94
7	201114	NORTH BLVD	HIGHGATE RD	VILLA DR	379	1057	COLLECTOR	Micro Surfacing	\$5,597	68.74	83.18
7	201124	NORTH BLVD	KITTY HAWK RD	FORREST TRL	188	733	COLLECTOR	Micro Surfacing	\$3,881	75.34	96.30
7	318531	NORTH BLVD	CIBOLO TRL	OAKLANE DR	28	79	COLLECTOR	Micro Surfacing	\$420	78.49	100.00

Plan Year	Segment ID	Street Name	From	To	Length (Ft)	Area (SqFt)	Functional Classification	Plan Activity	Plan Cost	PCI Before	PCI After
7	201262	NORTHVIEW1	PARKVIEW DR	PAT BOOKER RD	475	1147	COLLECTOR	Micro Surfacing	\$6,074	72.28	90.37
7	200854	OAK MEADOW	PHOENIX AVE	CULDESAC	143	397	LOCAL	Micro Surfacing	\$2,104	66.54	78.47
7	201365	OLD CIMARR	MEADOWLAND	GUILFORD FORGE	200	558	COLLECTOR	Micro Surfacing	\$2,954	72.89	91.57
7	201367	OLD CONVER	E LOOP 1604 N ACCESS RD	KITTY HAWK RD	865	2412	LOCAL	Micro Surfacing	\$12,771	72.74	91.28
7	201369	OLD CONVER	E LOOP 1604 N ACCESS RD	SHIN OAK DR	675	1880	LOCAL	Micro Surfacing	\$9,955	72.74	91.28
7	318555	OLD CONVER	E LOOP 1604 N ACCESS RD	E LOOP 1604 N ACCESS RD	1045	2913	LOCAL	Micro Surfacing	\$15,424	72.74	91.28
7	318556	OLD CONVER	PAT BOOKER RD	E LOOP 1604 N ACCESS RD	281	783	LOCAL	Micro Surfacing	\$4,146	72.74	91.28
7	200705	OLYMPIA PK			165	645		Micro Surfacing	\$3,417	64.87	74.73
7	200893	PARK OLYMP	PARK OLYMPIA	PARK OLYMPIA	454	1265	LOCAL	Micro Surfacing	\$6,701	68.34	82.33
7	200912	PAT BOOKER	E LINDBERGH BLVD	E AVIATION BLVD	299	1944	ARTERIAL	Mill and Overlay	\$49,701	58.67	100.00
7	200914	PAT BOOKER	E BYRD BLVD	E WRIGHT BLVD	305	1981	ARTERIAL	Mill and Overlay	\$28,433	59.91	100.00
7	318532	PAT BOOKER	ROSEWOOD DR	VILLAGE GREEN	83	538	ARTERIAL	Mill and Overlay	\$53,829	50.48	100.00
7	200716	PHOENIX AV	ODYSSEY DR	CITY LIMIT LINE	211	589	COLLECTOR	Micro Surfacing	\$3,119	72.89	91.57
7	200717	PHOENIX AV	ODYSSEY DR	MARATHON	290	808	COLLECTOR	Micro Surfacing	\$4,281	74.11	93.94
7	200718	PHOENIX AV	MARATHON	ATHENIAN	318	886	COLLECTOR	Micro Surfacing	\$4,692	68.17	81.98
7	200719	PHOENIX AV	ATHENIAN	CORINTH	177	493	COLLECTOR	Mill and Overlay	\$8,624	59.56	100.00
7	200743	PHOENIX AV	FORUM RD	CITY LIMIT LINE	166	463	COLLECTOR	Mill and Overlay	\$17,271	57.38	100.00
7	201327	PLAZA DR	DUKEWAY DR	CULDESAC	48	134	LOCAL	Micro Surfacing	\$711	68.04	81.70
7	315365	POINT VIEW	CORONADO BLVD	CULDESAC	230	640	LOCAL	Micro Surfacing	\$3,387	65.70	76.61
7	200880	POSEIDON	SICILY ISLE	GOthic DR	487	1359	LOCAL	Micro Surfacing	\$7,194	64.34	73.49
7	200846	PURO ORO D	HERA DR	TESORO PERDIDO	280	781	LOCAL	Micro Surfacing	\$4,138	66.27	77.86
7	200999	QUIVIRA DR	BOLERIO DR	KITTY HAWK RD	205	570	LOCAL	Micro Surfacing	\$3,018	66.84	79.12
7	201002	QUIVIRA DR	LA SALLE PLACE	DA GAMA DR	311	866	LOCAL	Micro Surfacing	\$4,585	67.43	80.40
7	317298	REDWOOD CI	SPRINGWOOD SQ	CULDESAC	250	697	LOCAL	Micro Surfacing	\$3,689	65.42	75.96
7	200783	RHODES	PHOENIX AVE	CULDESAC	131	364	LOCAL	Micro Surfacing	\$1,927	67.43	80.40
7	201030	RIMDALE	STONEFIELD	CULDESAC	217	606	LOCAL	Micro Surfacing	\$3,207	67.43	80.40
7	201355	RISING STA	GUILFORD FORGE	CULDESAC	27	75	LOCAL	Micro Surfacing	\$397	68.34	82.33
7	317304	ROARING SP	SCARLET CRK	WILDWOOD WAY	320	892	LOCAL	Micro Surfacing	\$4,721	68.34	82.33
7	317305	ROARING SP	WILDWOOD WAY	APPLE SPRINGS	318	887	LOCAL	Micro Surfacing	\$4,698	65.98	77.23
7	317306	ROARING SP	APPLE SPRINGS	CULDESAC	222	619	LOCAL	Micro Surfacing	\$3,276	64.87	74.73
7	318153	ROUND ROCK	MANDEVILLA	GRANBERRY PASS	637	1775	LOCAL	Micro Surfacing	\$9,400	68.34	82.33
7	315489	SAHARA WOO	SPARROW WAY	SPRINGWOOD SQ	754	2103	LOCAL	Micro Surfacing	\$11,134	66.84	79.12
7	200989	SANDHILL	SANDHILL DR	TURTLE DOVE DR	317	883	LOCAL	Micro Surfacing	\$4,677	65.98	77.23
7	200990	SANDHILL	QUAIL DR	SANDHILL DR	402	1121	LOCAL	Micro Surfacing	\$5,935	65.14	75.34
7	200991	SANDHILL	SANDHILL DR	CULDESAC	37	103	LOCAL	Micro Surfacing	\$543	58.59	62.02
7	513978	SCARLET CR	MEADOW SPRINGS	ROARING SPRING	325	906	LOCAL	Micro Surfacing	\$4,795	68.34	82.33
7	513979	SCARLET CR	CRYSTAL VW	MEADOW SPRINGS	1030	2870	LOCAL	Micro Surfacing	\$15,196	68.34	82.33
7	201150	SCOTT AVE	STATE BLVD	NATIONAL BLVD	593	1652	LOCAL	Micro Surfacing	\$8,746	64.34	73.49
7	201763	SHIN OAK	OLD CONVERSE RD	CULDESAC	774	2156	LOCAL	Micro Surfacing	\$11,418	67.43	80.40
7	200881	SICILY ISL	POSEIDON	CULDESAC	233	650	LOCAL	Micro Surfacing	\$3,442	67.13	79.76
7	200882	SICILY ISL	POSEIDON	CULDESAC	248	691	LOCAL	Micro Surfacing	\$3,656	66.54	78.47
7	200787	SOCRATES L	HERCULES	CRETIAN ISLE	525	1463	LOCAL	Micro Surfacing	\$7,746	66.27	77.86
7	317701	SPARROW WA	SAHARA WOODS	GRANITE WOODS	270	752	LOCAL	Micro Surfacing	\$3,981	65.14	75.34
7	200791	SPARTAN TE	UNIVERSAL CITY BLVD	ACROPOLIS DR	177	493	LOCAL	Micro Surfacing	\$2,609	64.60	74.11
7	200792	SPARTAN TE	ACROPOLIS DR	AESOP LN	309	860	LOCAL	Micro Surfacing	\$4,555	65.98	77.23
7	200793	SPARTAN TE	AESOP LN	CRETIAN ISLE	306	852	LOCAL	Micro Surfacing	\$4,514	65.98	77.23
7	200794	SPARTAN TE	CRETIAN ISLE	MOUNT LATMOS	320	893	LOCAL	Micro Surfacing	\$4,728	67.43	80.40
7	200795	SPARTAN TE	MOUNT LATMOS	HERCULES	330	919	LOCAL	Micro Surfacing	\$4,867	67.43	80.40
7	200796	SPARTAN TE	HERCULES	PHOENIX AVE	526	1465	LOCAL	Micro Surfacing	\$7,758	67.43	80.40
7	315492	SPIRAL WOO	ARTESIA WELLS	SPRING CIR	814	2270	LOCAL	Micro Surfacing	\$12,019	67.43	80.40
7	315493	SPIRAL WOO	SPRING CIR	SPRINGWOOD SQ	433	1206	LOCAL	Micro Surfacing	\$6,388	67.13	79.76
7	315486	SPRINGWSQ	SPIRAL WOODS	SAHARA WOODS	403	1573	COLLECTOR	Micro Surfacing	\$8,331	72.89	91.57
7	201009	SPYGLASS	WILDRIDGE TRL	BROKEN SPUR	606	1689	LOCAL	Micro Surfacing	\$8,941	66.27	77.86
7	201165	STATE BLVD	BEECHWOOD AVE	LEMONWOOD AVE	340	948	LOCAL	Micro Surfacing	\$5,021	65.98	77.23
7	201169	STATE BLVD	SCOTT AVE	CIRCLE DR	312	869	LOCAL	Micro Surfacing	\$4,600	65.14	75.34
7	201031	STONEFIELD	BAYTHORNE	RIMDALE	287	1119	LOCAL	Micro Surfacing	\$5,926	65.98	77.23
7	201072	STONEGATE	NORTH BLVD	HORSESHOE TRL	696	1941	LOCAL	Micro Surfacing	\$10,277	65.42	75.96
7	317311	STONEY BRK	FORUM RD	CULDESAC	842	2347	LOCAL	Micro Surfacing	\$12,428	67.43	80.40
7	201035	SUNRISE CA	WILLOW WISP RD	STONEFIELD	254	992	COLLECTOR	Micro Surfacing	\$5,251	65.92	77.09
7	201036	SUNRISE CA	STONEFIELD	WILDRIDGE TRL	348	1356	COLLECTOR	Micro Surfacing	\$7,183	67.03	79.53
7	200845	TESORO PER	PURO ORO DR	CULDESAC	383	1067	LOCAL	Micro Surfacing	\$5,648	67.43	80.40
7	315687	THIRD ST W	FM 78	CITY LIMIT LINE	158	440	LOCAL	Micro Surfacing	\$2,327	68.34	82.33
7	200869	TIGUEX	TUSAYAN	GALICIA	283	1103	LOCAL	Micro Surfacing	\$5,839	66.84	79.12
7	200870	TIGUEX	GALICIA	FORUM RD	577	2250	LOCAL	Micro Surfacing	\$11,916	68.34	82.33
7	201098	TITAN	MOUNT OLYMPUS	CULDESAC	167	465	LOCAL	Micro Surfacing	\$2,461	66.54	78.47
7	200865	TUSAYAN	COLLINGWOOD	TIGUEX	1005	2800	LOCAL	Micro Surfacing	\$14,827	65.14	75.34
7	200780	ULYSSES	ULYSSES	UNIVERSAL CITY BLVD	185	517	LOCAL	Micro Surfacing	\$2,736	68.04	81.70
7	200781	ULYSSES	ULYSSES	ULYSSES	1601	4463	LOCAL	Micro Surfacing	\$23,630	65.98	77.23
7	200800	UNIV CITY	PAT BOOKER RD	ROBIN DR	158	618	COLLECTOR	Micro Surfacing	\$3,271	71.68	89.18
7	200801	UNIV CITY	EL DORADO	PAT BOOKER RD	678	3908	COLLECTOR	Micro Surfacing	\$20,692	71.09	88.00
7	200806	UNIV CITY	MOUNT OLYMPUS	GOthic DR	1272	7325	COLLECTOR	Micro Surfacing	\$38,786	74.11	93.94
7	200807	UNIV CITY	SPARTAN TERRACE	MOUNT OLYMPUS	725	4178	COLLECTOR	Micro Surfacing	\$22,122	75.34	96.30
7	200808	UNIV CITY	ATHENIAN	SPARTAN TERRACE	677	3900	COLLECTOR	Micro Surfacing	\$20,653	74.73	95.13
7	200809	UNIV CITY	MARATHON	ATHENIAN	351	2019	COLLECTOR	Micro Surfacing	\$10,691	71.68	89.18
7	200812	UNIV CITY	ULYSSES	PARTHENON PLACE	141	811	COLLECTOR	Micro Surfacing	\$4,295	73.50	92.76
7	201392	UNIV CITY	CORONADO BLVD	BLACKSTONE	438	2524	COLLECTOR	Micro Surfacing	\$13,366	68.74	83.18
7	316930	UNNAMEDBUC	BUCKINGHAM VILLAGE ST	CULDESAC	82	227	LOCAL	Micro Surfacing	\$1,204	65.70	76.61
7	316931	UNNAMEDBUC	BUCKINGHAM VILLAGE ST	CULDESAC	345	962	LOCAL	Micro Surfacing	\$5,096	68.04	81.70
7	200960	VALENCIA	BARCELONA	CORDOBA DR	686	1911	LOCAL	Micro Surfacing	\$10,119	64.60	74.11
7	201070	VILLA DR	PAT BOOKER RD	NORTH BLVD	671	2620	COLLECTOR	Micro Surfacing	\$13,872	72.89	91.57
7	201284	W AVIATION	TRAVIS DR	HOUSTON DR	298	830	COLLECTOR	Mill and Overlay	\$65,798	52.76	100.00
7	201286	W AVIATION	TEXAS DR	AUSTIN DR	549	2143	COLLECTOR	Micro Surfacing	\$11,346	68.74	83.18
7	201194	W BYRD BLV	TRAVIS DR	HOUSTON DR	301	1176	COLLECTOR	Mill and Overlay	\$15,869	61.06	100.00
7	201182	W LANGLEY	HOUSTON DR	PAT BOOKER RD	354	987	LOCAL	Micro Surfacing	\$5,228	65.70	76.61
7	201224	W LINDBERG	TRAVIS DR	HOUSTON DR	301	840	LOCAL	Micro Surfacing	\$4,447	68.35	82.35
7	201228	W LINDBERG	W AVIATION BLVD	UNIVERSAL DR	1422	3964	LOCAL	Micro Surfacing	\$20,992	67.74	81.05
7	201337	WAGON CROS	GUILFORD FORGE	CULDESAC	93	259	LOCAL	Micro Surfacing	\$1,370	66.84	79.12

Plan Year	Segment ID	Street Name	From	To	Length (Ft)	Area (SqFt)	Functional Classification	Plan Activity	Plan Cost	PCI Before	PCI After
7	513980	WALNUT SPG	CRYSTAL VW	MEADOW SPRINGS	1188	3312	LOCAL	Micro Surfacing	\$17,537	68.34	82.33
7	201308	WEST OAK	MEADOWLAND	CLEAR OAK	310	863	LOCAL	Micro Surfacing	\$4,569	66.27	77.86
7	201310	WEST OAK	FERN MEADOW DR	GARDEN MEADOW	349	973	LOCAL	Micro Surfacing	\$5,154	68.34	82.33
7	317307	WILDWOOD W	ROARING SPRING	CULDESAC	344	960	LOCAL	Micro Surfacing	\$5,081	66.84	79.12
7	317611	WINN AVE	SILVER TERRACE	NORTH BLVD	1002	2792	LOCAL	Micro Surfacing	\$14,784	64.34	73.49
8	200981	AMISTAD BL	AMISTAD BLVD	CORDOBA DR	349	973	LOCAL	Mill and Overlay	\$97,794	51.25	100.00
8	200770	ATHENIAN	FORUM RD	PERICLES DR	808	2251	COLLECTOR	Mill and Overlay	\$49,454	59.25	100.00
8	200858	BROOKLINE	CENTERBROOK	CULDESAC	554	1544	LOCAL	Mill and Overlay	\$122,062	53.43	100.00
8	201089	CASTLE CLI	SAGE DR	MEADOW WAY	462	1286	LOCAL	Mill and Overlay	\$129,238	51.25	100.00
8	200955	CORDOBA CI	AMISTAD BLVD	CARDOBA CIR	136	378	LOCAL	Micro Surfacing	\$2,163	62.77	69.83
8	200906	CORONADO	DE SOTO DR	MADRID DR	307	1198	COLLECTOR	Mill and Overlay	\$17,464	61.32	100.00
8	200908	CORONADO	BALBOA DR	PAT BOOKER RD	623	2432	COLLECTOR	Mill and Overlay	\$122,347	56.36	100.00
8	201024	CORONADO	UNIVERSAL CITY BLVD	CULDESAC	426	1188	COLLECTOR	Micro Surfacing	\$6,792	73.68	93.11
8	201726	CORONADO	E LOOP 1604 N ACCESS RD	AMISTAD BLVD	207	809	COLLECTOR	Mill and Overlay	\$11,788	61.53	100.00
8	315364	CORONADO	POINT VIEW DR	UNIVERSAL CITY BLVD	186	1036	COLLECTOR	Mill and Overlay	\$15,105	61.10	100.00
8	201254	CROCKETT	E BYRD BLVD	E WRIGHT BLVD	301	838	LOCAL	Mill and Overlay	\$66,254	53.43	100.00
8	200821	FORUM RD	HERA DR	POQUITO CIR	288	803	COLLECTOR	Micro Surfacing	\$4,591	74.78	95.23
8	201333	KITTY HAW1	OLD CONVERSE RD	E LOOP 1604 N	741	4268	ARTERIAL	Micro Surfacing	\$24,407	80.77	100.00
8	201334	KITTY HAW1	OLD CIMARRON TRL	OLD CONVERSE RD	1046	6025	ARTERIAL	Micro Surfacing	\$34,456	80.77	100.00
8	201335	KITTY HAW1	WAGON CROSSING	OLD CIMARRON TRL	2969	17103	ARTERIAL	Micro Surfacing	\$97,810	80.77	100.00
8	201336	KITTY HAW1	WAGON CROSSING	CITY LIMIT LINE	744	4286	ARTERIAL	Micro Surfacing	\$24,509	80.77	100.00
8	200974	KITTY HAW2	PAT BOOKER RD	GOLDEN WAY	1776	3299	COLLECTOR	Mill and Overlay	\$165,971	56.36	100.00
8	200980	KITTY HAW2	SILVER SPRING	CITY LIMIT LINE	2010	3735	COLLECTOR	Micro Surfacing	\$21,357	75.32	96.26
8	201346	MEDICINE R	WAGON CROSSING	GAMBLEWOOD	275	767	LOCAL	Mill and Overlay	\$32,019	57.23	100.00
8	200835	MOUNT OLYM	MUSES	ADONIS	292	1139	COLLECTOR	Micro Surfacing	\$6,516	74.22	94.15
8	200836	MOUNT OLYM	DEMETER	MUSES	293	1143	COLLECTOR	Micro Surfacing	\$6,534	76.98	99.38
8	201094	MOUNT OLYM	NIRA	TITAN	297	1158	COLLECTOR	Micro Surfacing	\$6,623	77.55	100.00
8	201095	MOUNT OLYM	TITAN	PHOENIX AVE	351	1368	COLLECTOR	Micro Surfacing	\$7,823	78.68	100.00
8	314712	MOUNT OLYM	PHOENIX AVE	CULDESAC	203	790	COLLECTOR	Micro Surfacing	\$4,520	75.87	97.30
8	201104	NORTH BLVD	WINN AVE	TRUDY LN	339	944	COLLECTOR	Mill and Overlay	\$13,761	60.88	100.00
8	201108	NORTH BLVD	OAKLANE DR	CARL MEAD PKWY	216	602	COLLECTOR	Micro Surfacing	\$3,443	78.12	100.00
8	201109	NORTH BLVD	ROSEWOOD DR	CIBOLO TRL	300	837	COLLECTOR	Micro Surfacing	\$4,785	75.87	97.30
8	201112	NORTH BLVD	STONEGATE DR	STONEGATE DR	178	496	COLLECTOR	Micro Surfacing	\$2,837	73.14	92.06
8	201121	NORTH BLVD	ABBOTSBURY	CIBOLO TRL	225	877	COLLECTOR	Micro Surfacing	\$5,016	73.14	92.06
8	201122	NORTH BLVD	MOSSRIDGE	ABBOTSBURY	235	918	COLLECTOR	Micro Surfacing	\$5,249	74.22	94.15
8	201123	NORTH BLVD	FORREST TRL	MOSSRIDGE	250	974	COLLECTOR	Micro Surfacing	\$5,571	75.87	97.30
8	201273	PARKVIEW1	FLINTSTONE LN	W BYRD BLVD	278	775	LOCAL	Mill and Overlay	\$75,716	51.25	100.00
8	200710	PHOENIX AV	OAK MEADOWS	CITY LIMIT LINE	627	1747	COLLECTOR	Micro Surfacing	\$9,991	75.32	96.26
8	200711	PHOENIX AV	OAK MEADOWS	FORUM RD	1282	3572	COLLECTOR	Mill and Overlay	\$66,390	59.59	100.00
8	200720	PHOENIX AV	CORINTH	RHODES	335	934	COLLECTOR	Micro Surfacing	\$5,342	74.78	95.23
8	200721	PHOENIX AV	RHODES	SPARTAN TERRACE	702	1957	COLLECTOR	Micro Surfacing	\$11,194	76.98	99.38
8	201092	PHOENIX AV	SPARTAN TERRACE	MOUNT OLYMPUS	530	1477	COLLECTOR	Micro Surfacing	\$8,444	73.14	92.06
8	304180	PHOENIX AV	MOUNT OLYMPUS	TITAN	415	1157	COLLECTOR	Micro Surfacing	\$6,614	74.22	94.15
8	200996	QUAIL DR	SANDHILL DR	TURTLE DOVE DR	727	2026	LOCAL	Mill and Overlay	\$203,516	51.25	100.00
8	315485	SPRINGWSQ	SAHARA WOODS	GRANITE WOODS	322	1257	COLLECTOR	Micro Surfacing	\$7,190	75.32	96.26
8	315487	SPRINGWSQ	REDWOOD CIR	SPIRAL WOODS	286	1116	COLLECTOR	Micro Surfacing	\$6,381	73.68	93.11
8	317297	SPRINGWSQ	MEADOW SPRINGS	REDWOOD CIR	299	1165	COLLECTOR	Micro Surfacing	\$6,662	78.68	100.00
8	200872	TIGUEX	THESSALY	CULDESAC	159	619	LOCAL	Mill and Overlay	\$48,977	53.43	100.00
8	201279	TRAVIS DR	W LINDBERGH BLVD	W AVIATION BLVD	296	825	LOCAL	Micro Surfacing	\$4,716	57.77	61.28
8	201323	TUMBLEBROO	OAKSIDE	PLAZA DR	271	756	LOCAL	Micro Surfacing	\$4,325	58.88	62.33
8	200797	UNIV CITY	W BYRD BLVD	W AVIATION BLVD	1568	9031	COLLECTOR	Micro Surfacing	\$51,646	80.77	100.00
8	200805	UNIV CITY	GOthic DR	CORONADO BLVD	816	4700	COLLECTOR	Mill and Overlay	\$68,492	62.62	100.00
8	200810	UNIV CITY	ODYSSEY DR	MARATHON	298	1714	COLLECTOR	Micro Surfacing	\$9,800	75.32	96.26
8	200811	UNIV CITY	PATHENON PLACE	ODYSSEY DR	278	1599	COLLECTOR	Micro Surfacing	\$9,147	78.68	100.00
8	201229	UNIV DR	W AVIATION BLVD	CULDESAC	31	88	LOCAL	Micro Surfacing	\$500	76.98	99.38
8	201285	W AVIATION	AUSTIN DR	TRAVIS DR	551	2151	COLLECTOR	Mill and Overlay	\$33,978	59.88	100.00
8	201288	W AVIATION	W LINDBERGH BLVD	UNIVERSAL DR	1290	5035	COLLECTOR	Mill and Overlay	\$73,373	60.14	100.00
8	201384	W AVIATION	UNIVERSAL CITY BLVD	W LINDBERGH BLVD	905	3531	COLLECTOR	Mill and Overlay	\$51,461	60.14	100.00
8	201193	W BYRD BLV	HOUSTON DR	PAT BOOKER RD	389	1083	COLLECTOR	Micro Surfacing	\$6,194	74.78	95.23
8	201197	W BYRD BLV	TEXAS DR	PARKVIEW DR	219	855	COLLECTOR	Micro Surfacing	\$4,891	78.68	100.00
8	201307	WEST OAK	CLEAR OAK	HIGH OAK	309	862	LOCAL	Mill and Overlay	\$68,171	53.43	100.00
8	201015	WILDRIDGE	SPRITEWOOD CV	WOLF PRAIRIE	156	435	LOCAL	Mill and Overlay	\$34,356	53.43	100.00
9	200778	ARISTOTLE	PERICLES DR	CULDESAC	320	893	LOCAL	Mill and Overlay	\$60,010	55.14	100.00
9	318552	BUCKINGHAM	BUCKINGHAM VILLAGE ST	BUCKINGHAM VILLAGE ST	184	547	LOCAL	Mill and Overlay	\$26,383	56.94	100.00
9	318553	BUCKINGHAM	UNNAMED BUCKINGHAM ST	UNNAMED BUCKINGHAM ST	1293	3845	LOCAL	Mill and Overlay	\$394,333	51.81	100.00
9	200759	CAPRICORN			399	1113	LOCAL	Mill and Overlay	\$74,822	55.14	100.00
9	201241	E AVIATION	PAT BOOKER RD	BOWIE DR	439	1224	ARTERIAL	Micro Surfacing	\$7,559	80.77	100.00
9	201245	E AVIATION	TRUDY LN	E LANGLEY BLVD	1049	2925	ARTERIAL	Micro Surfacing	\$18,063	77.06	99.54
9	201246	E AVIATION	E LANGLEY BLVD	E BYRD BLVD	279	776	ARTERIAL	Micro Surfacing	\$4,795	79.83	100.00
9	200861	HIGHLAND V	HIGHLAND VW	HEATHFIELD	540	1504	LOCAL	Mill and Overlay	\$123,789	53.72	100.00
9	200861	HIGHLAND V	HIGHLAND VW	HEATHFIELD	540	1504	LOCAL	Mill and Overlay	\$123,789	53.72	100.00
9	300017	KELLY AVE	FM 78	CITY LIMIT LINE	299	835	LOCAL	Mill and Overlay	\$56,105	55.14	100.00
9	200969	KITTY HAW1	E LOOP 1604 N	DE VACA DR	648	3732	ARTERIAL	Micro Surfacing	\$23,050	80.77	100.00
9	201041	MANORSIDE	KITTY HAWK RD	FORREST TRL	176	491	LOCAL	Mill and Overlay	\$23,659	56.94	100.00
9	201079	MEADOW WAY	CASTLE CLIMB	CIBOLO TRL	1060	2954	LOCAL	Mill and Overlay	\$302,982	51.81	100.00
9	200911	PAT BOOKER	E AVIATION BLVD	FM 78	356	2313	ARTERIAL	Micro Surfacing	\$14,284	80.77	100.00
9	200913	PAT BOOKER	E WRIGHT BLVD	E LINDBERGH BLVD	302	1964	ARTERIAL	Micro Surfacing	\$12,130	74.30	94.32
9	200915	PAT BOOKER	E LANGLEY BLVD	E BYRD BLVD	294	1911	ARTERIAL	Micro Surfacing	\$11,801	80.77	100.00
9	200917	PAT BOOKER	VILLAGE GREEN	NATIONAL BLVD	100	647	ARTERIAL	Micro Surfacing	\$3,997	80.77	100.00
9	200919	PAT BOOKER	RANDOLPH PLAZA DR	VILLAGE GREEN	864	5616	ARTERIAL	Micro Surfacing	\$34,688	80.77	100.00
9	200921	PAT BOOKER	NORTHVIEW DR	STONEGATE DR	119	774	ARTERIAL	Micro Surfacing	\$4,778	80.77	100.00
9	200922	PAT BOOKER	VILLA DR	NORTHVIEW DR	582	3786	ARTERIAL	Micro Surfacing	\$23,380	80.77	100.00
9	200923	PAT BOOKER	KITTY HAWK RD	VILLA DR	1842	11978	ARTERIAL	Micro Surfacing	\$73,979	80.77	100.00
9	200925	PAT BOOKER	UNIVERSAL CITY BLVD	ROSE GARDEN	888	5774	ARTERIAL	Micro Surfacing	\$35,660	80.77	100.00
9	200926	PAT BOOKER	CORONADO BLVD	UNIVERSAL CITY BLVD	2305	14988	ARTERIAL	Micro Surfacing	\$92,571	80.77	100.00
9	200927	PAT BOOKER	PALISADES DR	CORONADO BLVD	961	6247	ARTERIAL	Micro Surfacing	\$38,584	80.77	100.00
9	200930	PAT BOOKER	E LOOP 1604 N	ATHENIAN	803	5223	ARTERIAL	Micro Surfacing	\$32,260	80.77	100.00

Plan Year	Segment ID	Street Name	From	To	Length (Ft)	Area (SqFt)	Functional Classification	Plan Activity	Plan Cost	PCI Before	PCI After
9	200931	PAT BOOKER	OLD CONVERSE RD	E LOOP 1604 N	321	2447	ARTERIAL	Micro Surfacing	\$15,116	80.77	100.00
9	200932	PAT BOOKER	OLD CONVERSE RD	CITY LIMIT LINE	317	2414	ARTERIAL	Micro Surfacing	\$14,909	80.77	100.00
9	318530	SUNRISE CA	MILLRIDGE RD	KITTY HAWK RD	29	112	COLLECTOR	Micro Surfacing	\$690	73.38	92.55
9	200873	THESSALY	COLLINGWOOD	ILIAD	354	986	LOCAL	Mill and Overlay	\$66,276	55.14	100.00
9	201282	TRAVIS DR	W LANGLEY BLVD	W BYRD BLVD	298	831	LOCAL	Mill and Overlay	\$68,375	53.72	100.00
9	201206	W WRIGHT B	TRAVIS DR	HOUSTON DR	299	834	LOCAL	Mill and Overlay	\$85,489	51.81	100.00
9	201207	W WRIGHT B	AUSTIN DR	TRAVIS DR	553	1542	LOCAL	Mill and Overlay	\$126,844	53.72	100.00
10	201057	ABBOTSBURY	NORTH BLVD	CULDESAC	486	1355	LOCAL	Micro Surfacing	\$9,041	60.04	63.96
10	200888	ALMOND BEN	BRANCH HOLLOW DR	CULDESAC	61	169	LOCAL	Micro Surfacing	\$1,125	64.94	74.88
10	200984	AMISTAD BL	CORONADO BLVD	CORONADO BLVD	276	770	LOCAL	Micro Surfacing	\$5,139	61.58	67.06
10	201005	ANDORRA DR	DE VACA DR	QUIVIRA DR	737	2055	LOCAL	Micro Surfacing	\$13,710	62.57	69.35
10	317303	APPLE SPGS	ROARING SPRING	CULDESAC	265	737	LOCAL	Micro Surfacing	\$4,917	62.57	69.35
10	200765	ATHENIAN	PAT BOOKER RD	CENTERBROOK	1290	3596	COLLECTOR	Micro Surfacing	\$23,989	70.13	86.05
10	200772	ATHENIAN	UNIVERSAL CITY BLVD	HERCULES	1311	3653	COLLECTOR	Micro Surfacing	\$24,366	67.04	79.54
10	200938	BALBOA DR	MADRID DR	CORONADO BLVD	917	2555	LOCAL	Micro Surfacing	\$17,040	62.23	68.56
10	200939	BALBOA DR	DE SOTO DR	MADRID DR	332	924	LOCAL	Micro Surfacing	\$6,165	59.58	63.24
10	201249	BOWIE DR	E LINDBERGH BLVD	E AVIATION BLVD	302	841	LOCAL	Micro Surfacing	\$5,607	61.21	66.25
10	201250	BOWIE DR	E WRIGHT BLVD	E LINDBERGH BLVD	298	830	LOCAL	Micro Surfacing	\$5,535	61.58	67.06
10	201251	BOWIE DR	E BYRD BLVD	E WRIGHT BLVD	302	843	LOCAL	Micro Surfacing	\$5,622	63.90	72.48
10	200890	BRANCH HOL	STONE CREEK DR	FORUM RD	295	823	LOCAL	Micro Surfacing	\$5,492	64.58	74.06
10	200856	BRINWOOD	ATHENIAN	CULDESAC	437	1218	LOCAL	Micro Surfacing	\$8,121	61.21	66.25
10	318978	BROOKS AVE	FM 78	CULDESAC	295	822	LOCAL	Micro Surfacing	\$5,483	65.29	75.67
10	200758	CAPRICORN	LIBRA LN	FORUM RD	316	881	LOCAL	Micro Surfacing	\$5,879	66.00	77.27
10	201125	CARL MEADE	NORTH BLVD	CULDESAC	235	436	LOCAL	Micro Surfacing	\$2,907	61.21	66.25
10	201088	CASTLE CLI	CIBOLO TRL	SAGE DR	352	981	LOCAL	Micro Surfacing	\$6,546	63.56	71.69
10	200724	CENTERBROO	BROOKLINE	HIGHLAND VW	293	817	LOCAL	Micro Surfacing	\$5,451	65.29	75.67
10	201350	CHURCHWOOD	MEDICINE ROCK	CULDESAC	248	691	LOCAL	Micro Surfacing	\$4,607	60.86	65.50
10	201128	CIBOLO	STONEGATE DR	STRAIGHT LN	421	1175	LOCAL	Micro Surfacing	\$7,835	63.23	70.91
10	201129	CIBOLO	HIGHGATE RD	STONEGATE DR	409	1139	LOCAL	Micro Surfacing	\$7,595	62.57	69.35
10	201135	CIBOLO	SUNCLIFF DR	SUNCLIFF DR	326	909	LOCAL	Micro Surfacing	\$6,064	64.58	74.06
10	201137	CIBOLO	NORTH BLVD	CASTLE CLIMB	335	933	LOCAL	Micro Surfacing	\$6,224	59.00	62.47
10	200956	CORDOBA CI	VALENCIA	CORDOBA CIR	505	1407	LOCAL	Micro Surfacing	\$9,387	63.23	70.91
10	200957	CORDOBA CI	BARCELONA	VALENCIA	305	850	LOCAL	Micro Surfacing	\$5,667	60.04	63.96
10	200904	CORONADO	AMISTAD BLVD	GRANADA DR	624	2434	COLLECTOR	Micro Surfacing	\$16,233	68.57	82.82
10	200905	CORONADO	GRANADA DR	DE SOTO DR	310	1209	COLLECTOR	Micro Surfacing	\$8,068	65.51	76.17
10	200909	CORONADO	PAT BOOKER RD	FORUM RD	1237	6896	COLLECTOR	Micro Surfacing	\$45,999	56.49	60.41
10	200943	CORTES DR	MADRID DR	DE SOTO DR	306	852	LOCAL	Micro Surfacing	\$5,681	65.29	75.67
10	201145	CRYSTAL CN	SHADOWYCK	CULDESAC	224	624	LOCAL	Micro Surfacing	\$4,160	60.04	63.96
10	201004	DA GAMA DR	DE VACA DR	QUIVIRA DR	615	1714	LOCAL	Micro Surfacing	\$11,433	63.90	72.48
10	200965	DE VACA	ANDORRA DR	BOLERIO DR	325	906	LOCAL	Micro Surfacing	\$6,042	64.58	74.06
10	200834	DEMETER	MOUNT OLYMPUS	CULDESAC	1060	2954	LOCAL	Micro Surfacing	\$19,705	64.58	74.06
10	201045	DORIS DR	DORIS DR	PERSIA DR	546	1523	LOCAL	Micro Surfacing	\$10,156	61.21	66.25
10	201186	E BYRD BLV	PAT BOOKER RD	BOWIE DR	445	1240	LOCAL	Micro Surfacing	\$8,273	63.56	71.69
10	201187	E BYRD BLV	BOWIE DR	CROCKETT	552	1538	LOCAL	Micro Surfacing	\$10,256	62.90	70.13
10	201211	E LANGLEY	E LANGLEY BLVD	E BYRD BLVD	316	881	LOCAL	Micro Surfacing	\$5,876	61.58	67.06
10	201212	E LANGLEY	E BYRD BLVD	E WRIGHT BLVD	294	819	LOCAL	Micro Surfacing	\$5,466	61.58	67.06
10	201214	E LANGLEY	E LINDBERGH BLVD	E AVIATION BLVD	184	511	LOCAL	Micro Surfacing	\$3,412	64.94	74.88
10	201219	E LINDBERG	PAT BOOKER RD	BOWIE DR	439	1223	LOCAL	Micro Surfacing	\$8,161	63.90	72.48
10	201222	E LINDBERG	TRUDY LN	E LANGLEY BLVD	1009	2811	LOCAL	Micro Surfacing	\$18,749	63.56	71.69
10	201069	EL DORADO	UNIVERSAL CITY BLVD	CULDESAC	977	2722	LOCAL	Micro Surfacing	\$18,157	63.23	70.91
10	201300	FERN MEADO	WEST OAK	GARDEN MEADOW	730	2035	LOCAL	Micro Surfacing	\$13,574	64.94	74.88
10	201011	FIRESAGE	OAK KNOB	KETTLE CV	356	991	LOCAL	Micro Surfacing	\$6,613	62.23	68.56
10	201052	FORREST TR	RUSHWOOD CIR	MANORSIDE	690	1923	LOCAL	Micro Surfacing	\$12,824	61.58	67.06
10	200817	FORUM RD	ALCANFOR	ZUNI	610	1701	COLLECTOR	Micro Surfacing	\$11,344	67.80	81.19
10	200825	FORUM RD	CAPRICORN	CAPRICORN	113	315	COLLECTOR	Micro Surfacing	\$2,101	61.69	67.31
10	200826	FORUM RD	ZODIAC DR	CAPRICORN	165	460	COLLECTOR	Micro Surfacing	\$3,071	68.57	82.82
10	317309	FORUM RD	STONY BROOK DR	CORONADO BLVD	163	454	COLLECTOR	Micro Surfacing	\$3,030	58.93	62.39
10	201352	FRIENDSWOOD	RIFLE GAP	CULDESAC	484	1350	LOCAL	Micro Surfacing	\$9,006	64.24	73.27
10	201345	GAMBLEWOOD	INKSWOOD	MEDICINE ROCK	304	847	LOCAL	Micro Surfacing	\$5,651	65.29	75.67
10	200878	GOTHIC DR	POSEIDON	UNIVERSAL CITY BLVD	214	833	LOCAL	Micro Surfacing	\$5,558	59.58	63.24
10	200951	GRANADA DR	AMISTAD BLVD	CORONADO BLVD	959	2672	LOCAL	Micro Surfacing	\$17,822	63.23	70.91
10	201356	GUILFORD F	WAGON CROSSING	RIISING STAR	1208	4714	LOCAL	Micro Surfacing	\$31,445	64.58	74.06
10	315715	HARMON DR	FM 78	CITY LIMIT LINE	241	1166	LOCAL	Micro Surfacing	\$7,780	63.90	72.48
10	200864	HEATHFIELD	COLLINGWOOD	HIGHLAND VW	300	836	LOCAL	Micro Surfacing	\$5,578	63.23	70.91
10	200843	HERA DR	OAK MEADOWS	PURO ORO DR	404	1126	LOCAL	Micro Surfacing	\$7,509	62.90	70.13
10	200844	HERA DR	PURO ORO DR	FORUM RD	717	2000	LOCAL	Micro Surfacing	\$13,338	64.24	73.27
10	200784	HERCULES	ATHENIAN	SOCRATES LN	309	863	LOCAL	Micro Surfacing	\$5,753	66.00	77.27
10	201143	HIDDEN GRO	WINN AVE	CULDESAC	173	481	LOCAL	Micro Surfacing	\$3,210	62.90	70.13
10	201075	HORSESHOE	STRAIGHT LN	CIBOLO TRL	995	2774	LOCAL	Micro Surfacing	\$18,504	63.23	70.91
10	201277	HOUSTON DR	W LANGLEY BLVD	W BYRD BLVD	296	824	LOCAL	Micro Surfacing	\$5,497	61.90	67.80
10	200839	ILIAD	THESSALY	CULDESAC	488	1361	LOCAL	Micro Surfacing	\$9,078	62.23	68.56
10	201343	INKSWOOD	GAMBLEWOOD	GAMBLEWOOD	294	820	LOCAL	Micro Surfacing	\$5,467	61.58	67.06
10	201065	KIMBERLY D	CYNTHIA	RHONDA DR	792	2208	LOCAL	Micro Surfacing	\$14,727	61.90	67.80
10	201067	KIMBERLY D	SHERRI DR	PERSIA DR	216	603	LOCAL	Micro Surfacing	\$4,022	61.58	67.06
10	200978	KITTY HAW2	SUNRISE CANYON DR	MANORSIDE	309	574	COLLECTOR	Micro Surfacing	\$3,832	55.18	59.70
10	201003	LASALLE PL	DE VACA DR	QUIVIRA DR	488	1361	LOCAL	Micro Surfacing	\$9,077	64.58	74.06
10	201020	LAURAL LN	FORREST TRL	CULDESAC	245	682	LOCAL	Micro Surfacing	\$4,550	66.36	78.07
10	317310	LAUREL CAN	FORUM RD	CULDESAC	1076	2999	LOCAL	Micro Surfacing	\$20,007	65.64	76.46
10	317705	LILAC HILL	CRYSTAL VW	EVENING LAUREL	496	1381	LOCAL	Micro Surfacing	\$9,215	66.36	78.07
10	201349	LOGSWOOD	MEDICINE ROCK	CULDESAC	302	841	LOCAL	Micro Surfacing	\$5,613	62.90	70.13
10	200949	MALAGA CIR	AMISTAD BLVD	CULDESAC	113	315	LOCAL	Micro Surfacing	\$2,100	63.90	72.48
10	200774	MARATHON	UNIVERSAL CITY BLVD	PHOENIX AVE	1353	3772	LOCAL	Micro Surfacing	\$25,158	62.90	70.13
10	200775	MARATHON	PHOENIX AVE	CULDESAC	594	1656	LOCAL	Micro Surfacing	\$11,044	66.36	78.07
10	201331	MATTHEW	PLAZA DR	CULDESAC	254	709	LOCAL	Micro Surfacing	\$4,731	63.56	71.69
10	201304	MEADOW ARB	FERN MEADOW DR	GARDEN MEADOW	481	1341	LOCAL	Micro Surfacing	\$8,944	62.90	70.13
10	201314	MEADOWLAND	MEADOW ARBOR	TUMBLEBROOK	188	733	COLLECTOR	Micro Surfacing	\$4,890	62.57	69.35
10	201347	MEDICINE R	GAMBLEWOOD	LOGSWOOD	566	1577	LOCAL	Micro Surfacing	\$10,516	63.23	70.91

Plan Year	Segment ID	Street Name	From	To	Length (Ft)	Area (SqFt)	Functional Classification	Plan Activity	Plan Cost	PCI Before	PCI After
10	201348	MEDICINE R	LOGSWOOD	CHURCHWOOD	274	763	LOCAL	Micro Surfacing	\$5,087	64.94	74.88
10	201038	MILLRIDGE	FOXGLOVE LN	SUNRISE CANYON DR	414	1154	LOCAL	Micro Surfacing	\$7,697	64.94	74.88
10	201039	MILLRIDGE	WILLOW WISP RD	FOXGLOVE LN	305	850	LOCAL	Micro Surfacing	\$5,670	61.90	67.80
10	201049	MOSSRIDGE	NORTH BLVD	CULDESAC	578	1611	LOCAL	Micro Surfacing	\$10,748	62.57	69.35
10	201171	NATIONAL B	PAT BOOKER RD	UNNAMED ST AT NATIONAL	142	396	LOCAL	Micro Surfacing	\$2,640	64.24	73.27
10	201175	NATIONAL B	WINN AVE	TRUDY LN	323	901	LOCAL	Micro Surfacing	\$6,013	65.29	75.67
10	201176	NATIONAL B	TRUDY LN	SCOTT AVE	315	878	LOCAL	Micro Surfacing	\$5,859	64.58	74.06
10	201216	NATIONAL B	SCOTT AVE	NATIONAL BLVD	383	1066	LOCAL	Micro Surfacing	\$7,113	62.57	69.35
10	201218	NATIONAL B	NATIONAL BLVD	E LANGLEY BLVD	458	1277	LOCAL	Micro Surfacing	\$8,520	63.90	72.48
10	201105	NORTH BLVD	LEMONWOOD AVE	WINN AVE	325	907	COLLECTOR	Micro Surfacing	\$6,050	69.35	84.45
10	201110	NORTH BLVD	RANDOLPH PLAZA DR	ROSEWOOD DR	473	1319	COLLECTOR	Micro Surfacing	\$8,799	68.57	82.82
10	201111	NORTH BLVD	STONEGATE DR	RANDOLPH PLAZA DR	496	1384	COLLECTOR	Micro Surfacing	\$9,229	59.97	63.84
10	201120	NORTH BLVD	CIBOLO TRL	ROAN CIR	442	1232	COLLECTOR	Micro Surfacing	\$8,217	61.69	67.31
10	201263	NORTHVIEW2	PARK LN	PARKVIEW DR	871	2103	LOCAL	Micro Surfacing	\$14,028	57.22	60.87
10	200855	OAK BREEZE	ATHENIAN	CULDESAC	757	2111	LOCAL	Micro Surfacing	\$14,081	61.21	66.25
10	201021	OAK CIR	FORREST TRL	CULDESAC	127	355	LOCAL	Micro Surfacing	\$2,370	63.23	70.91
10	201010	OAK KNOB	SERI CV	FIRESEG	515	1243	LOCAL	Micro Surfacing	\$8,293	63.56	71.69
10	200848	OAK MEADOW	HERA DR	CULDESAC	749	2088	LOCAL	Micro Surfacing	\$13,929	62.23	68.56
10	200849	OAK MEADOW	ATHENIAN	HERA DR	285	794	LOCAL	Micro Surfacing	\$5,293	62.90	70.13
10	200850	OAK MEADOW	DELPHIAN	ATHENIAN	302	841	LOCAL	Micro Surfacing	\$5,608	60.04	63.96
10	200852	OAK MEADOW	ZODIAC DR	CAPRICORN	288	804	LOCAL	Micro Surfacing	\$5,361	58.26	61.69
10	200853	OAK MEADOW	PHOENIX AVE	ZODIAC DR	289	806	LOCAL	Micro Surfacing	\$5,375	64.94	74.88
10	201321	OAKSIDE	WEST OAK	TUMBLEBROOK	1883	5248	LOCAL	Micro Surfacing	\$35,005	64.94	74.88
10	200777	ODYSSEY DR	UNIVERSAL CITY BLVD	PHOENIX AVE	1121	3125	LOCAL	Micro Surfacing	\$20,846	61.58	67.06
10	201364	OLD CIMARR	WALNUT SPRINGS	FM 1976	2315	6452	COLLECTOR	Micro Surfacing	\$43,036	61.69	67.31
10	201366	OLD CIMARR	KITTY HAWK RD	MEADOWLAND	2398	6684	COLLECTOR	Micro Surfacing	\$44,583	60.48	64.75
10	200934	PALISADES	E LOOP N 1604 ACCESS RD	UNKNOWN	1612	6290	LOCAL	Micro Surfacing	\$41,959	62.90	70.13
10	201757	PALISADES	OLD CONVERSE RD	CITY LIMIT LINE	785	3063	LOCAL	Micro Surfacing	\$20,430	64.94	74.88
10	200894	PARK OLYMP	PARK OLYMPIA	PARK OLYMPIA	1814	5057	LOCAL	Micro Surfacing	\$33,731	66.00	77.27
10	201269	PARKVIEW1	PARK LN	HILLVIEW DR	213	595	LOCAL	Micro Surfacing	\$5,516	61.21	66.25
10	201270	PARKVIEW1	HILLVIEW DR	IVY LN	343	956	LOCAL	Micro Surfacing	\$6,523	60.04	63.96
10	201271	PARKVIEW1	IVY LN	WESTWAY DR	297	827	LOCAL	Micro Surfacing	\$5,170	60.04	63.96
10	200916	PAT BOOKER	NATIONAL BLVD	E LANGLEY BLVD	291	1895	ARTERIAL	Micro Surfacing	\$12,643	80.77	100.00
10	200918	PAT BOOKER	VILLAGE GREEN	ROSEWOOD DR	378	2456	ARTERIAL	Micro Surfacing	\$16,380	80.77	100.00
10	200920	PAT BOOKER	STONEGATE DR	RANDOLPH PLAZA DR	517	3364	ARTERIAL	Micro Surfacing	\$22,438	80.77	100.00
10	200924	PAT BOOKER	ROSE GARDEN	KITTY HAWK RD	737	4794	ARTERIAL	Micro Surfacing	\$31,980	80.77	100.00
10	200928	PAT BOOKER	BUCKINGHAM VILLAGE ST	PALISADES DR	1040	5797	ARTERIAL	Micro Surfacing	\$38,671	80.77	100.00
10	200929	PAT BOOKER	ATHENIAN	BUCKINGHAM VILLAGE ST	1038	5785	ARTERIAL	Micro Surfacing	\$38,587	80.77	100.00
10	201330	PLAZA DR	EMELIA	CULDESAC	136	378	LOCAL	Micro Surfacing	\$2,520	64.24	73.27
10	200847	PURO ORO D	TESORO PERDIDO	CULDESAC	348	970	LOCAL	Micro Surfacing	\$6,471	60.48	64.75
10	200994	QUAIL DR	ROBIN DR	KITTY HAWK RD	679	1892	LOCAL	Micro Surfacing	\$12,618	59.58	63.24
10	201000	QUIVIRA DR	ANDORRA DR	BOLERIO DR	300	837	LOCAL	Micro Surfacing	\$5,580	60.48	64.75
10	201059	RHONDA DR	KIMBERLY DR	CULDESAC	385	1072	LOCAL	Micro Surfacing	\$7,153	62.90	70.13
10	201351	RIFLE GAP	WAGON CROSSING	FRIENDSWOOD PATH	1382	3852	LOCAL	Micro Surfacing	\$25,695	60.04	63.96
10	201361	RUSTY SPUR	STONEY PT	CULDESAC	130	362	LOCAL	Micro Surfacing	\$2,416	63.23	70.91
10	315490	SAHARA WOO	SPRINGWOOD SQ	CULDESAC	125	348	LOCAL	Micro Surfacing	\$2,319	61.58	67.06
10	200992	SANDHILL	BALBOA DR	QUAIL DR	508	1414	LOCAL	Micro Surfacing	\$9,435	64.94	74.88
10	315484	SPRINGWSQ	GRANITE WOODS	FM 1976	224	872	COLLECTOR	Micro Surfacing	\$5,817	64.75	74.44
10	201028	SPRITEWOOD	WILDRIDGE TRL	CULDESAC	134	373	LOCAL	Micro Surfacing	\$2,487	65.29	75.67
10	201166	STATE BLVD	LEMONWOOD AVE	WINN AVE	323	901	LOCAL	Micro Surfacing	\$6,008	63.56	71.69
10	201168	STATE BLVD	TRUDY LN	SCOTT AVE	314	874	LOCAL	Micro Surfacing	\$5,829	61.58	67.06
10	201071	STONEGATE	NORTH BLVD	PAT BOOKER RD	427	1191	LOCAL	Micro Surfacing	\$7,944	62.57	69.35
10	201073	STONEGATE	HORSESHOE TRL	CIBOLO TRL	697	1942	LOCAL	Micro Surfacing	\$12,956	62.57	69.35
10	201102	SUNCLIFF D	RED HORSE CIR	CIBOLO TRL	330	1288	LOCAL	Micro Surfacing	\$8,591	61.90	67.80
10	315366	TAVERN TRL	CORONADO BLVD	CULDESAC	216	603	LOCAL	Micro Surfacing	\$4,021	64.58	74.06
10	200901	TERRA COTT	BAYTHORNE	CULDESAC	250	697	LOCAL	Micro Surfacing	\$4,649	65.29	75.67
10	201234	TEXAS DR	W LINDBERGH BLVD	W AVIATION BLVD	289	805	LOCAL	Micro Surfacing	\$5,368	61.58	67.06
10	201235	TEXAS DR	W WRIGHT BLVD	W LINDBERGH BLVD	296	825	LOCAL	Micro Surfacing	\$5,506	65.64	78.46
10	201236	TEXAS DR	W BYRD BLVD	W WRIGHT BLVD	302	842	LOCAL	Micro Surfacing	\$5,614	62.90	70.13
10	200874	THESSALY	ILIAD	BOREAS	339	946	LOCAL	Micro Surfacing	\$6,309	63.56	71.69
10	200875	THESSALY	BOREAS	GOTHIC DR	365	1018	LOCAL	Micro Surfacing	\$6,792	62.57	69.35
10	200871	TIGUEX	FORUM RD	THESSALY	307	1199	LOCAL	Micro Surfacing	\$7,995	64.58	74.06
10	304182	TITAN	MOUNT OLYMPUS	PHOENIX AVE	281	784	LOCAL	Micro Surfacing	\$5,229	64.94	74.88
10	201152	TRUDY LN	NORTH BLVD	STATE BLVD	773	3015	LOCAL	Micro Surfacing	\$20,110	65.29	75.67
10	201153	TRUDY LN	STATE BLVD	NATIONAL BLVD	592	2309	LOCAL	Micro Surfacing	\$15,403	62.23	68.56
10	201155	TRUDY LN	E LANGLEY BLVD	E BYRD BLVD	301	1175	LOCAL	Micro Surfacing	\$7,835	60.04	63.96
10	201156	TRUDY LN	E BYRD BLVD	E WRIGHT BLVD	301	1173	LOCAL	Micro Surfacing	\$7,824	62.90	70.13
10	201322	TUMBLEBROO	PLAZA DR	CULDESAC	251	698	LOCAL	Micro Surfacing	\$4,658	64.24	73.27
10	201324	TUMBLEBROO	HIGH OAK	OAKSIDE	350	975	LOCAL	Micro Surfacing	\$6,500	62.90	70.13
10	201325	TUMBLEBROO	CLEAR OAK	HIGH OAK	352	982	LOCAL	Micro Surfacing	\$6,547	64.24	73.27
10	200993	TURTLE DOV	SANDHILL DR	QUAIL DR	613	1708	LOCAL	Micro Surfacing	\$11,392	62.23	68.56
10	200798	UNIV CITY	KITTY HAWK RD	W BYRD BLVD	3954	22773	COLLECTOR	Micro Surfacing	\$151,902	78.69	100.00
10	200799	UNIV CITY	BALBOA DR	KITTY HAWK RD	826	3224	COLLECTOR	Micro Surfacing	\$21,505	63.99	72.68
10	200802	UNIV CITY	SUNRISE CANYON DR	EL DORADO	1265	7285	COLLECTOR	Micro Surfacing	\$48,594	63.23	70.92
10	318543	UNIV CITY	ROBIN DR	BALBOA DR	318	1241	COLLECTOR	Micro Surfacing	\$8,279	65.51	76.17
10	201230	UNIV DR	W LINDBERGH BLVD	W AVIATION BLVD	288	803	LOCAL	Micro Surfacing	\$5,355	63.23	70.91
10	201231	UNIV DR	W WRIGHT BLVD	W LINDBERGH BLVD	294	818	LOCAL	Micro Surfacing	\$5,457	66.00	77.27
10	201232	UNIV DR	W BYRD BLVD	W WRIGHT BLVD	300	837	LOCAL	Micro Surfacing	\$5,583	64.58	74.06
10	201195	W BYRD BLV	AUSTIN DR	TRAVIS DR	554	2161	COLLECTOR	Micro Surfacing	\$14,418	67.04	79.54
10	201196	W BYRD BLV	PARKVIEW DR	AUSTIN DR	327	1277	COLLECTOR	Micro Surfacing	\$8,516	62.47	69.11
10	201198	W BYRD BLV	UNIVERSAL DR	TEXAS DR	547	2136	COLLECTOR	Micro Surfacing	\$14,245	67.04	79.54
10	201184	W LANGLEY	TRAVIS DR	CULDESAC	189	528	LOCAL	Micro Surfacing	\$3,521	63.56	71.69
10	201226	W LINDBERG	TEXAS DR	AUSTIN DR	550	1533	LOCAL	Micro Surfacing	\$10,225	64.94	74.88
10	201205	W WRIGHT B	HOUSTON DR	PAT BOOKER RD	396	1103	LOCAL	Micro Surfacing	\$7,357	63.56	71.69
10	201338	WAGON CROS	FORT WAYNE	GUILFORD FORGE	296	825	LOCAL	Micro Surfacing	\$5,500	64.94	74.88
10	201339	WAGON CROS	RIFLE GAP	FORT WAYNE	316	881	LOCAL	Micro Surfacing	\$5,877	64.94	74.88
10	201340	WAGON CROS	MEDICINE ROCK	RIFLE GAP	274	762	LOCAL	Micro Surfacing	\$5,085	64.58	74.06

Plan Year	Segment ID	Street Name	From	To	Length (Ft)	Area (SqFt)	Functional Classification	Plan Activity	Plan Cost	PCI Before	PCI After
10	513981	WALNUT SPG	OLD CIMARRON TRL	CRYSTAL VW	174	486	LOCAL	Micro Surfacing	\$3,241	66.00	77.27
10	201042	WAYNE DR	PERSIA DR	CULDESAC	224	624	LOCAL	Micro Surfacing	\$4,165	58.26	61.69
10	201306	WEST OAK	HIGH OAK	OAKSIDE	307	856	LOCAL	Micro Surfacing	\$5,711	64.24	73.27
10	201013	WILDRIDGE	SPLITROCK LN	SUNRISE CANYON DR	198	553	LOCAL	Micro Surfacing	\$3,687	64.24	73.27
10	201014	WILDRIDGE	WOLF PRAIRIE	SPLITROCK LN	125	347	LOCAL	Micro Surfacing	\$2,317	65.84	76.46
10	201016	WILDRIDGE	SPYGLASS	SPRITEWOOD CV	289	806	LOCAL	Micro Surfacing	\$5,373	64.94	74.88
10	201040	WILLOW WIS	SUNRISE CANYON DR	MILLRIDGE RD	614	1710	LOCAL	Micro Surfacing	\$11,409	63.90	72.48
10	201140	WINN AVE	NORTH BLVD	STATE BLVD	861	2399	LOCAL	Micro Surfacing	\$15,999	62.90	70.13
10	201141	WINN AVE	HIDDEN GROVE	SILVER TERRACE	455	1267	LOCAL	Micro Surfacing	\$8,452	64.58	74.06
10	201022	WOLF PRAIR	WILDRIDGE TRL	CULDESAC	456	1271	LOCAL	Micro Surfacing	\$8,479	62.90	70.13
10	201192	YOUNG AVE	E BYRD BLVD	CULDESAC	621	1731	LOCAL	Micro Surfacing	\$11,546	61.21	66.25

